ADUR DISTRICT COUNCIL

Adur District Council

Town and Country Planning Act 1990

Office use
App. ADC/065307
Date Rc.
Fee 135 24 OCT 2007

Householder's planning application form

Use this form to apply for planning permission to extend or alter your house or flat, to build a garage or other structure on your property or to create access for a vehicle onto a classified road (please read note 9).

Please read the notes before you fill in this form.

1 Please give the address of the property to be altered or extended.

22 DOWNSIDE
SHOREHAM BY SEA
WEST SUSSEX

2 Type of property (please tick)

Detached House	☐	Terraced House	☐	Other (please give details)	☑
Semi-detached House	☐	Flat	☐	DETACHED BUNGALOW	

3 Please describe the development you are applying for.

SINGLE - STOREY SIDE EXTENSION

4 Applicant (in block capitals)

Full name : MR. P. CROSBY
Address (including postcode):
22 DOWNSIDE
SHOREHAM-BY-SEA
WEST SUSSEX
Phone Number:
Home:
Work:
Extension:
Fax Number:

Agent (if any)

Full name : ALAN SCARRATT ARCHITECTURAL SERVICES
Address (including postcode):
33 HURLEY ROAD
WORTHING
WEST SUSSEX BN13 2PA
Phone Number:
Home:
Work: 01903 690102
Extension: —
Fax Number: 01903 690102

5 **Please enclose four copies of this form and four sets of plans.**
Please number

	Plan number	Scale
Location plan	AS.540.1	1:1250
Block plan	AS.540.2	1:500
Floor plan	AS.540	1:50
Elevations	AS.540	
Other		

6 **Will the development involve cutting down any trees?** Yes ☐ No ☑
If "Yes", please show these clearly on the block plan.

7 **Will the development (including any new or altered access affect a public footpath or any other public right of way?** Yes ☐ No ☑

8 **Does this application require a fee?** (See note 3) Yes ☑ No ☐

If "No", please tick the option that applies (See note 3) A ☐ B ☐ C ☐

If "Yes", please state the fee enclosed (See note 4) £135.00

Signature: [redacted] **Date:** 18/10/07

Please print your name: ALAN SCARRATT

Certificate under Article 7 of the Town and Country Planning (General Development Procedure) Order 1995

If anyone else owns the land or part of it, you must fill in Certificate B, which you can get from the Planning Section. You must also tell the owner of the land about this application by serving a notice on them. If you own all of the land, you must fill in Certificate A below.

Certificate A

I confirm that:

- Nobody except the applicant was an owner of any part of the land involved at the beginning of the period of 21 days before the date of this application; and
- none of the land this application relates to is an agricultural holding or part of an agricultural holding.

Signature: [redacted] **Date:** 18/10/07

Please print your name: ALAN SCARRATT

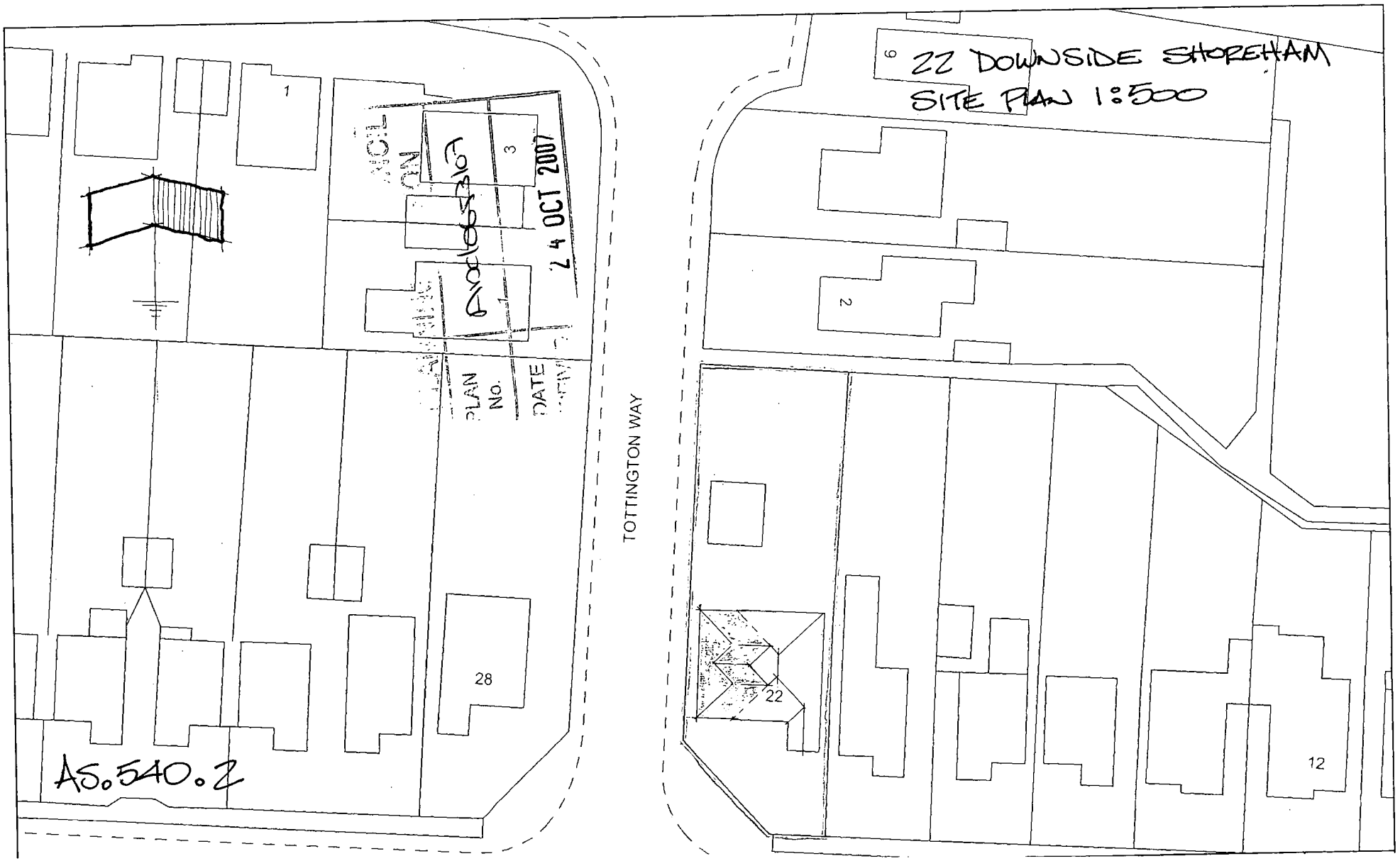
22 DOWNSIDE SHOREHAM
SITE PLAN 1:500
TOTTINGTON WAY
1
2
3
6
12
22
28
PLAN No.
DATE
24 OCT 2007
AS.540.2

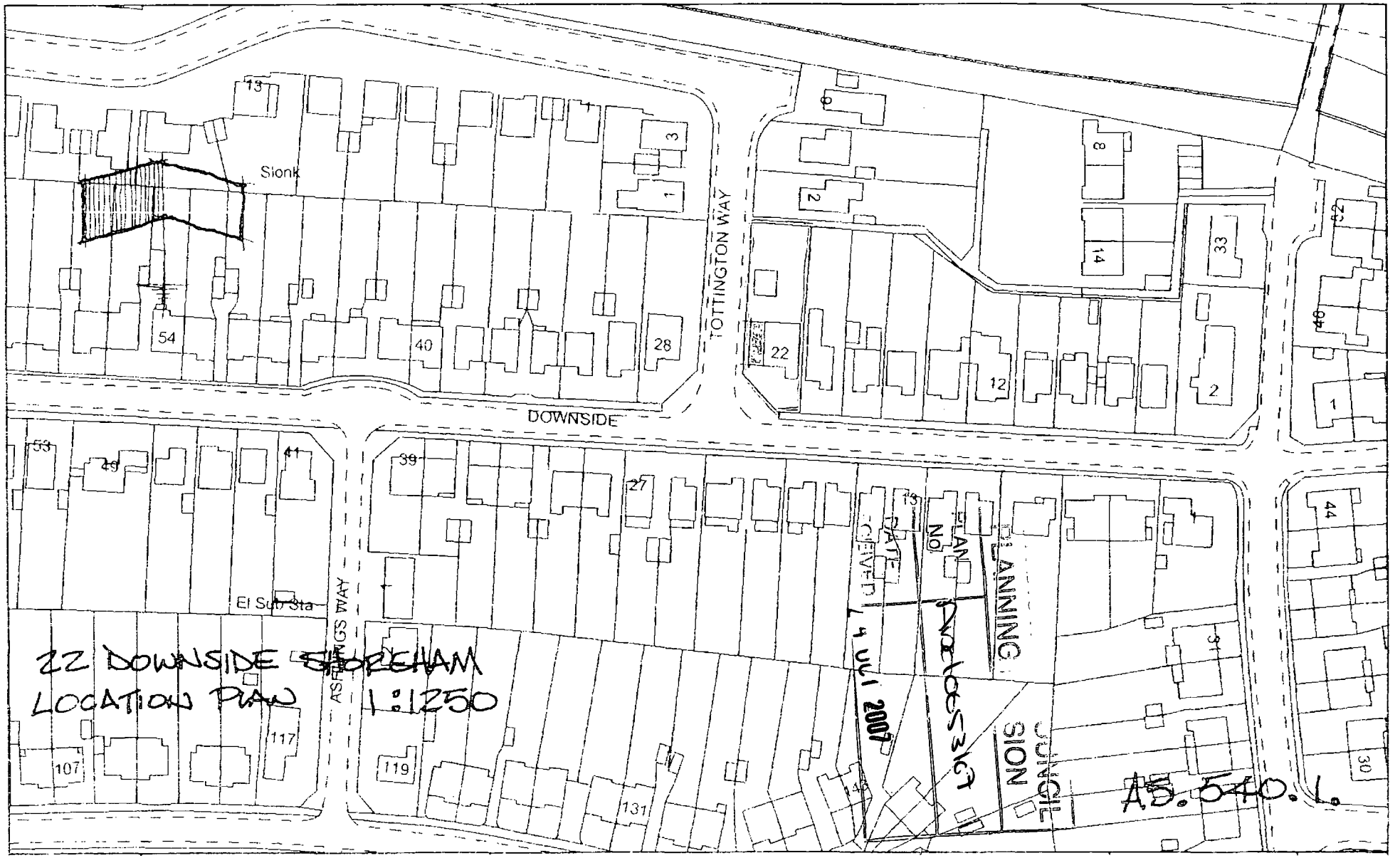

Slonk
TOTTINGTON WAY
DOWNSIDE
ASPRINGS WAY
El Sub Sta
PLANNING
DATE RECEIVED
PLAN No
JUNCIL SION
4 JUL 2007
22 DOWNSIDE SHOREHAM
LOCATION PLAN 1:1250
A5.540.1.

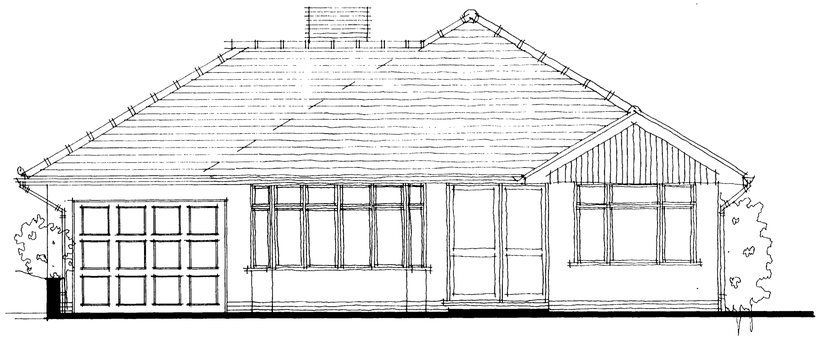

FRONT ELEVATION

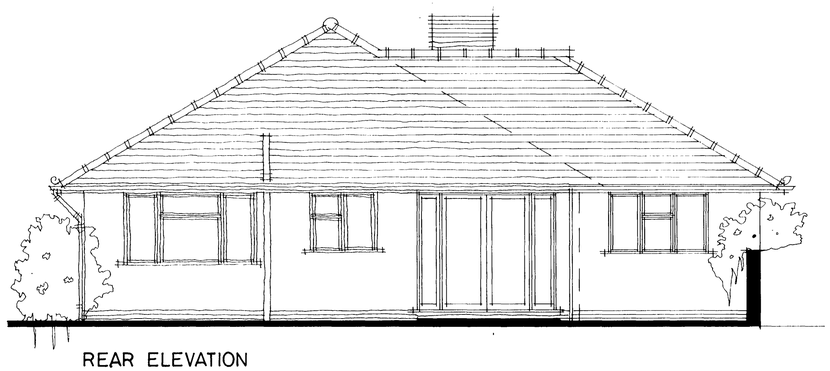

REAR ELEVATION

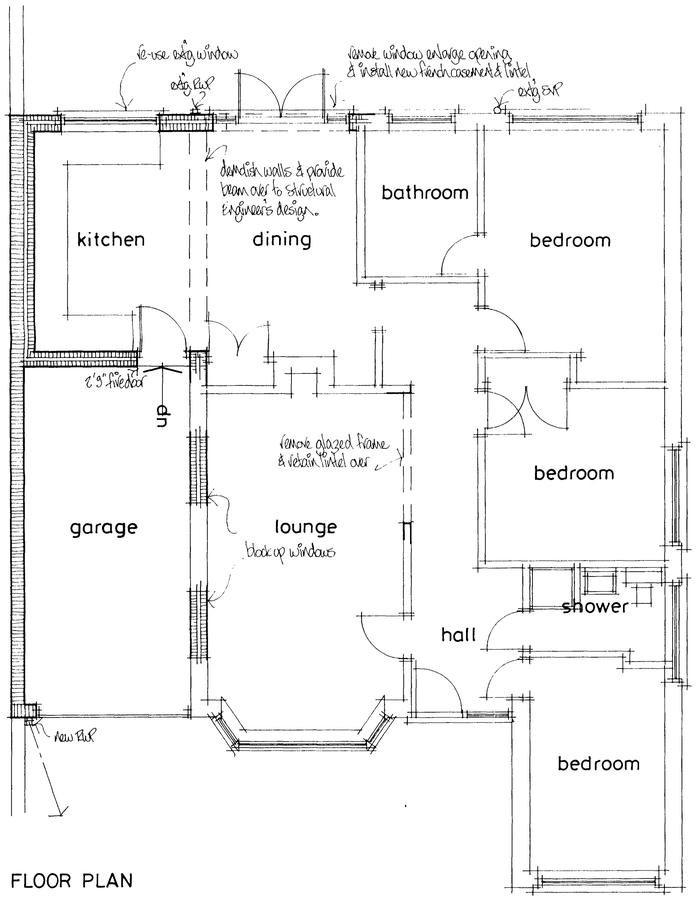

FLOOR PLAN

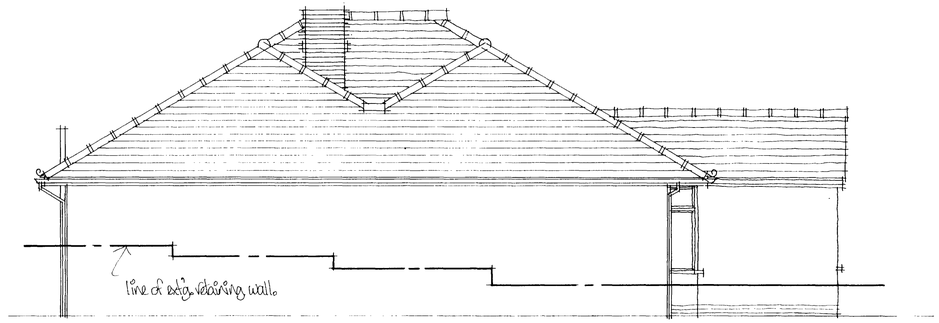

WEST ELEVATION

24 OCT 2007

Alan Scarratt
ARCHITECTURAL SERVICES
33 Hurley Road, Worthing, West Sussex BN1 [illegible]
Tel/Fax: (01903) 690102

client Mr. P. Crosby

job 22 Downside
Shoreham-by-Sea
West Sussex

dwg. no. AS.540

dwg. title single-storey extension

drawn by [redacted]

date Oct. 2007 scale 1:50

Do not scale off drawings

Check all dimensions on site before all work is commenced

[illegible] all materials and workmanship [illegible] with current building [illegible] B.S.S. and C.O.P.s