

proposed west elevation 1:100

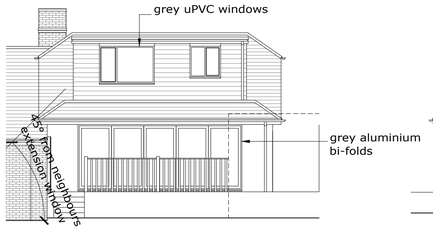

proposed south elevation 1:100

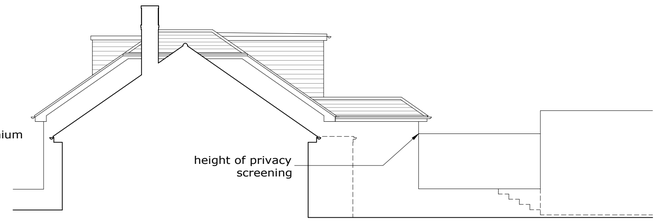

proposed east elevation 1:100

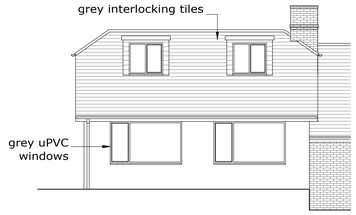

proposed north elevation 1:100

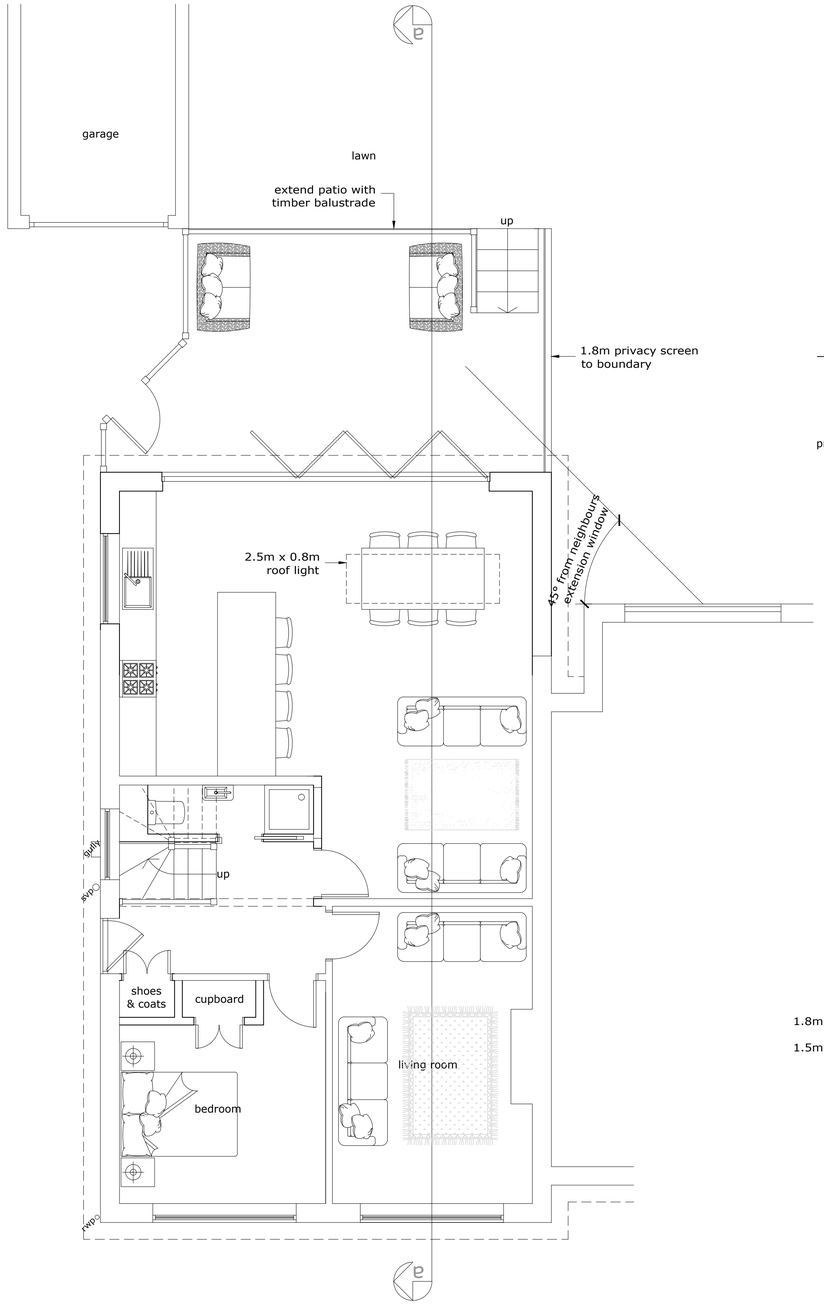

proposed ground floor plan 1:50

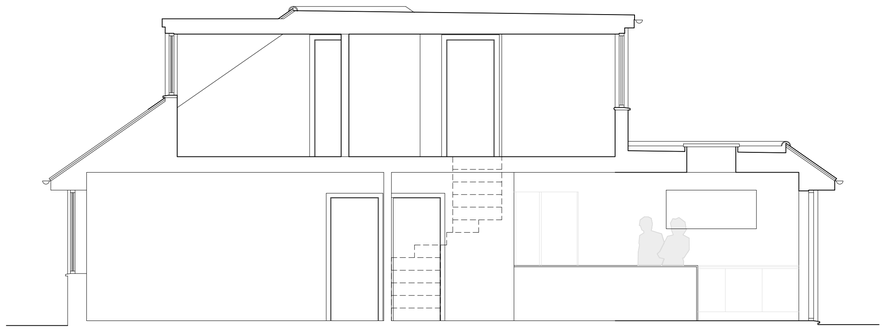

proposed section AA 1:50

proposed first floor plan 1:50

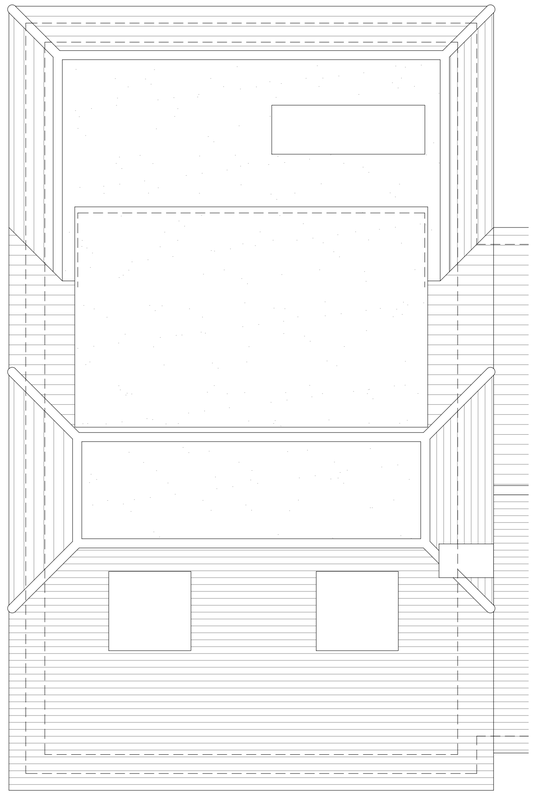

proposed roof plan 1:50

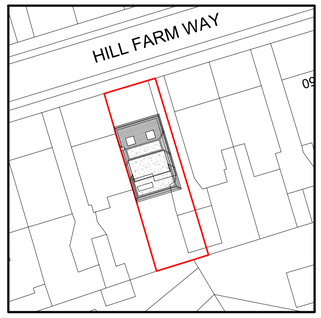

Block Plan 1:500

1:500 0 10 20 30 40 50m

1:100 0 1 2 3 4 5 6 7 8 9 10m

1:50 0 1 2 3 4 5 6 7 8 9 10m

Rev:	Description:	By:	Date:
A	Planning amendments	CD	12.11.20

darby architectural
www.darby-archi.com
hello@darby-archi.com

Client:
Mr and Mrs Shoebridge

Site/Project:
44 Hill Farm Way
Southwick
West Sussex
BN42 4YH

Drawing Title:
Proposed plans,
section and elevations

Scale:	Paper Size:	Date:	Drawn:
In DWG	A1	29.09.2020	C Darby

Project No:	Drawing No:	Revision:
284	02	A