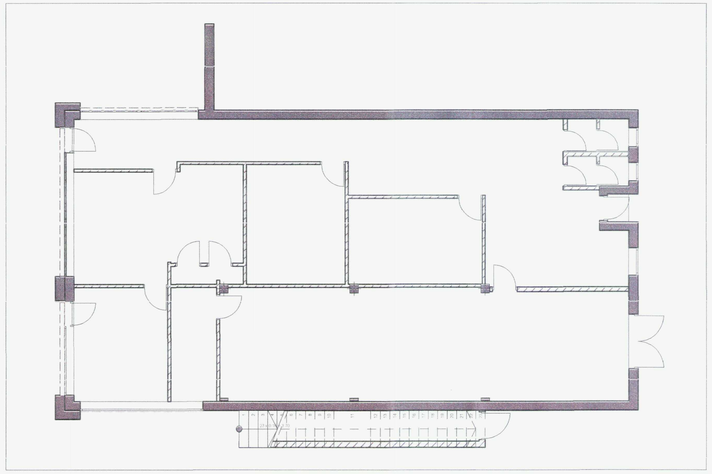

1:100 Existing Plan

0 1 2 3 4 5

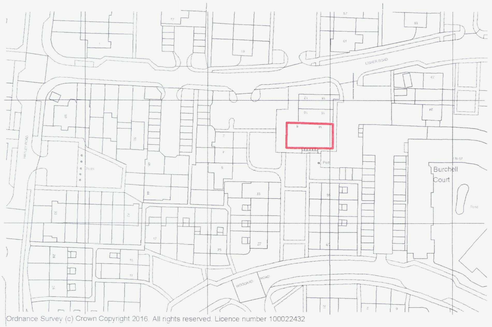

Ordnance Survey (c) Crown Copyright 2016. All rights reserved. Licence number 100022432

1:1250 Location Plan

Key:

Red line indicates unit boundary

N

ADC'S WORTHY
PLANNING SERVICE
PLAN REF. 0790/17
24 MAY 2017

0 10 20 30 40 50

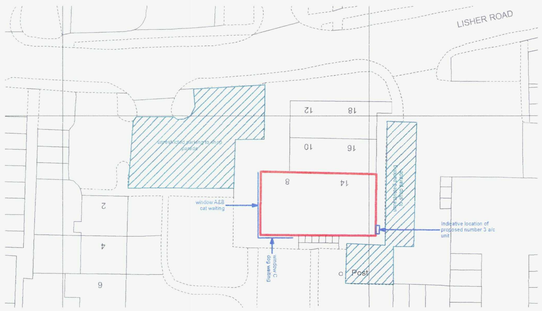

1:500 Block Plan

0 5 10 15 20 25

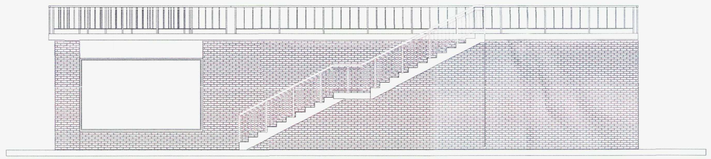

1:100 south

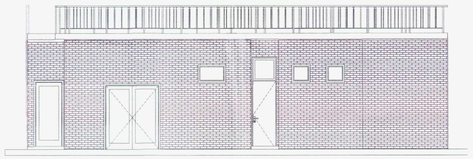

1:100 east



1:100 north

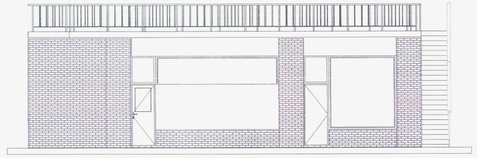

1:100 west

C 19.05.2017 amended for variation of conditions

Revisions

This drawing has been produced for the Client, Project and Site as stated below. Unauthorised use of this drawing in whole or part is strictly forbidden. All dimensions are to be checked on site before work is put in hand. Only digitally issued drawings are to be relied upon for accuracy and content. Measurements scaled from drawings are not to be used except for the purposes of obtaining Planning Permission. If in doubt ASK!

ACD Projects
11 Kings Court
Willie Snaith Road, Newmarket
Suffolk CB8 7SG, England
T. +44 (0)1638 560343
F. +44 (0)1638 664343
E-mail: enquiries@acdprojects.com

Client
ADUR VALLEY

Project
Conversion of former storage and distribution to a Proposed Veterinary Practice

Drawing
Existing Ground Floor and elevations

Purpose Issue
- ☐ Information
- ■ Planning
- ☐ Tender
- ☐ Contract
- ☐ Construction
- ☐ As Built

Purpose Date
SEPTEMBER 2016

Drawn
AC

Checked
JB

Scale
1:100

Drawing Number
1211 / A / P / 9

Revision
C

This drawing is copyright © of ACD Projects Ltd