ADUR DISTRICT COUNCIL

Adur District Council

Town and Country Planning Act 1990

Office use
App A/01000/07
Date Rc. 04 JAN 2007
Fee 135
Rec. No.

Householder's planning application form

Use this form to apply for planning permission to extend or alter your house or flat, to build a garage or other structure on your property or to create access for a vehicle onto a classified road (please read note 9).

Please read the notes before you fill in this form.

1 Please give the address of the property to be altered or extended.

1 ERRINGHAM ROAD,
SHOREHAM.

2 Type of property (please tick)

Detached House	☐	Terraced House	☐	Other (please give details)	☐
Semi-detached House	☑	Flat	☐	[redacted]	

3 Please describe the development you are applying for.

SINGLE STOREY REAR EXTENSION

4 Applicant (in block capitals)

Full name : MR & MRS. J. PHILLIPS.
Address (including postcode):
1 ERRINGHAM ROAD,
SHOREHAM.
BN 43 5NQ
Phone Number:
Home:
Work:
Extension:
Fax Number:

Agent (if any)

Full name : JON ANDREWS LTD.
Address (including postcode):
CHILCOTE, THREALS LANE,
WEST CHILTINGTON,
W. SUSSEX RH20 2RF.
Phone Number:
Home: [redacted]
Work: 01798 812517.
Extension:
Fax Number: " "

5 **Please enclose four copies of this form and four sets of plans.**
Please number

	Plan number	Scale
Location plan	423/01	1:1250
Block plan	"	1:500
Floor plan	"	1:50
Elevations	"	1:50
Other		

6 **Will the development involve cutting down any trees?** Yes ☐ No ☑
If "Yes", please show these clearly on the block plan.

7 **Will the development (including any new or altered access affect a public footpath or any other public right of way?** Yes ☐ No ☑

8 **Does this application require a fee?** (See note 3) Yes ☑ No ☐

If "No", please tick the option that applies (See note 3) A ☐ B ☐ C ☐

If "Yes", please state the fee enclosed (See note 4) £ 135-00.

Signature: [redacted] **Date:** 21.12.06.

Please print your name: J ANDREWS.

Certificate under Article 7 of the Town and Country Planning (General Development Procedure) Order 1995

If anyone else owns the land or part of it, you must fill in Certificate B, which you can get from the Planning Section. You must also tell the owner of the land about this application by serving a notice on them. If you own all of the land, you must fill in Certificate A below.

Certificate A

I confirm that:

- Nobody except the applicant was an owner of any part of the land involved at the beginning of the period of 21 days before the date of this application; and
- none of the land this application relates to is an agricultural holding or part of an agricultural holding.

Signature: [redacted] **Date:** 21.12.06.

Please print your name: J ANDREWS.

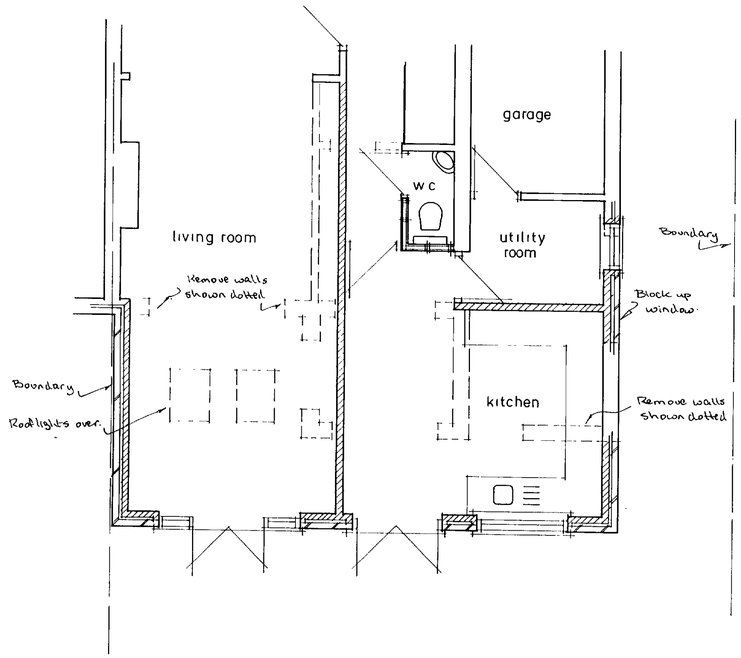



west elevation

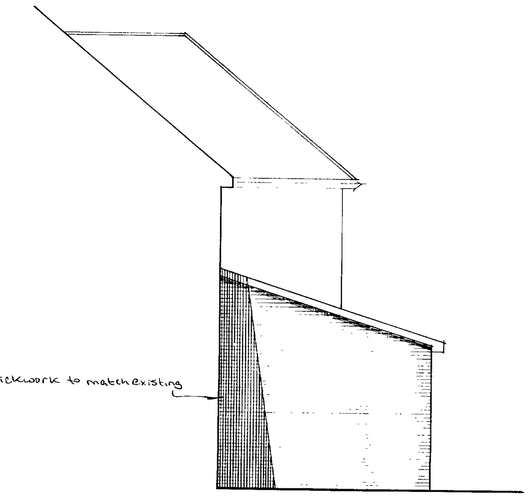

north elevation

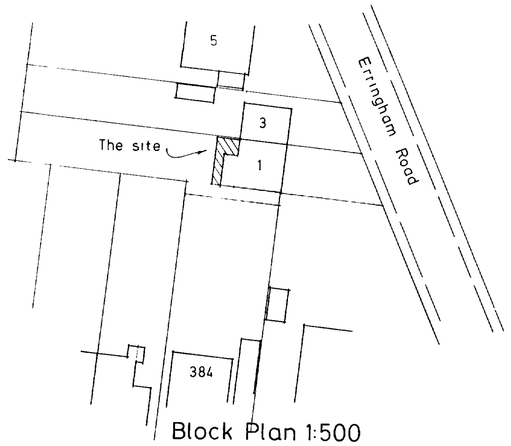

Block Plan 1:500

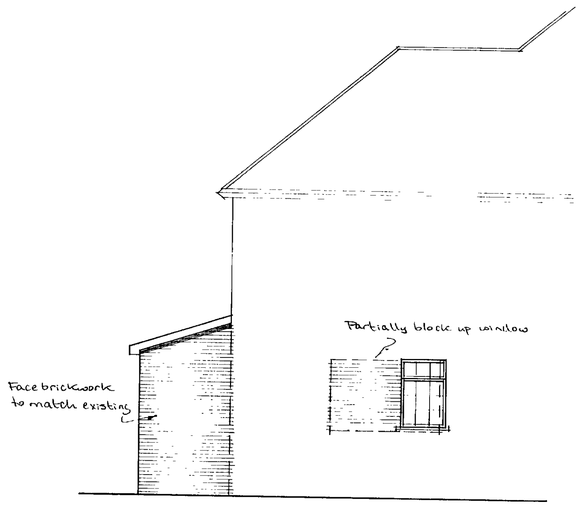

south elevation

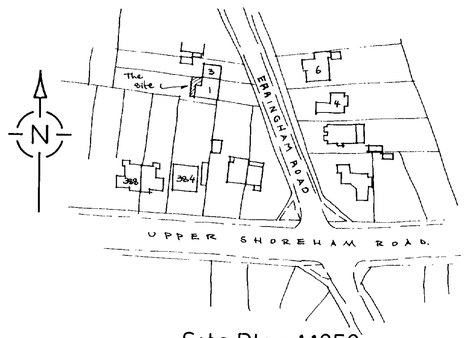

Site Plan 1:1250

Date	Revisions

© Copyright

ADUR DISTRICT COUNCIL
PLANNING DIVISION
PLAN NO A0c1000167
DATE RECEIVED 02 JAN 2007

Client
Mr & Mrs J. Phillips

Job Title
Proposed Extension

Drawing Title
1 Erringham Road
Shoreham

Scale 1:50

Date | Drawn by

Drg No 423/01 | Rev

841 x 594mm A1