AMENDMENT

ADUR & WORTHING PLANNING SERVICES
PLAN AWDM/ 0144/17
DATE VALID Rec'd. 27/3/17

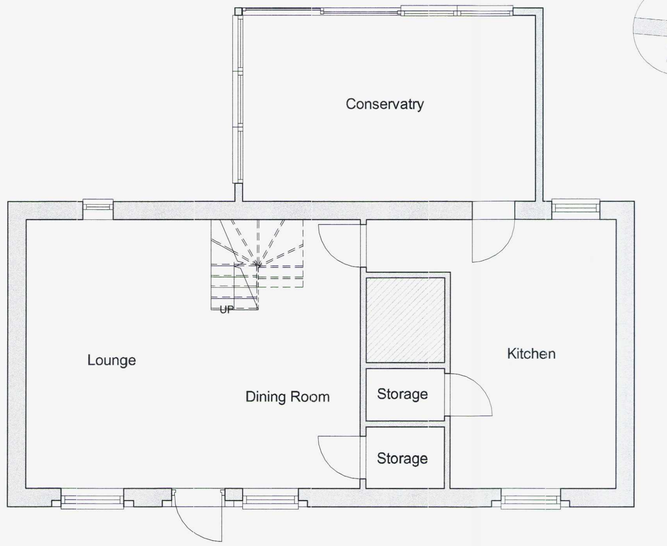

1 Ground Floor
1 : 50

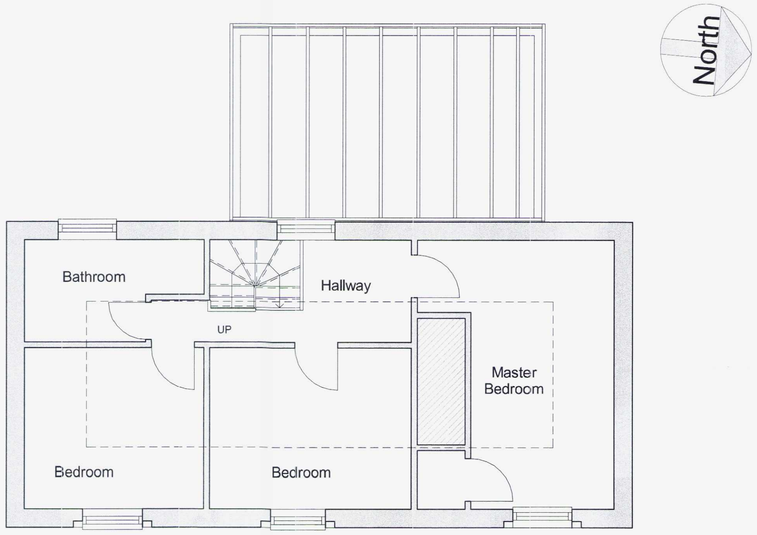

7 First Floor
1 : 50

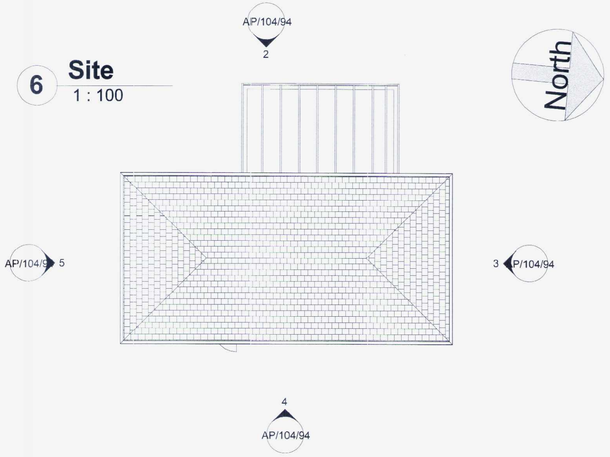

6 Site
1 : 100

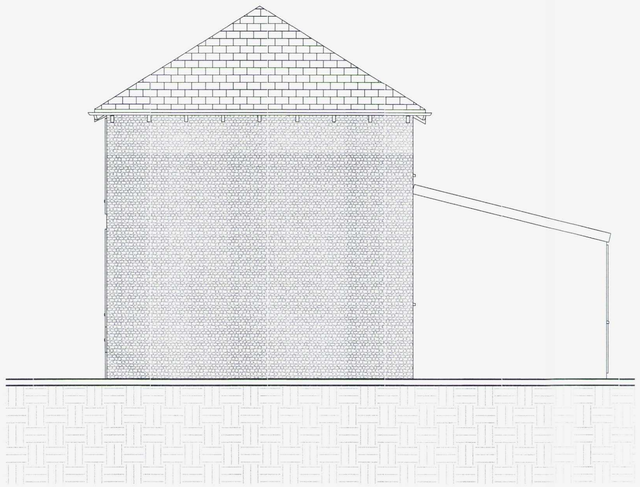

3 Side Elevation (North)
1 : 50



2 Rear Elevation (West)
1 : 50



4 Front Elevation (East)
1 : 50

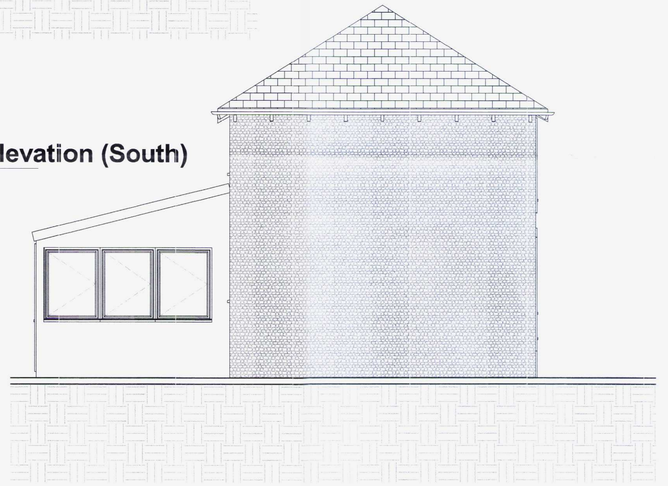

5 Side Elevation (South)
1 : 50

0m 1m 2m 3m 4m 5m

VISUAL SCALE 1:50 @ A1

0m 2m 4m 6m 8m 10m

VISUAL SCALE 1:100 @ A1

Planning Issue

All dimension to be verified on site, any discrepencies to be reported to Designer prior to setting out or ordering of any materials.

This drawing has been produced for the specific client and project identified below and is not intended for use by any other person or for any other purpose.

This drawing is protected under The Copyright, Designs and Patents Act 1988.

Revisions

Client
Mr J Shiers

Project Address
94 Cokeham Lane
Sompting
Lancing
BN15 9SL

Project
Part Two Storey Extension

Drawing Title
Existing Plans & Elevations

Drawing number: AP/104/94
Rev: B

Scale: As indicated
Paper Size: A1