

Proposed North elevation 1:100

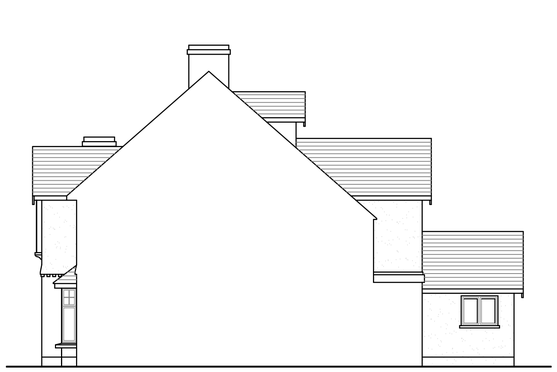

Proposed West elevation 1:100



Proposed South elevation 1:100

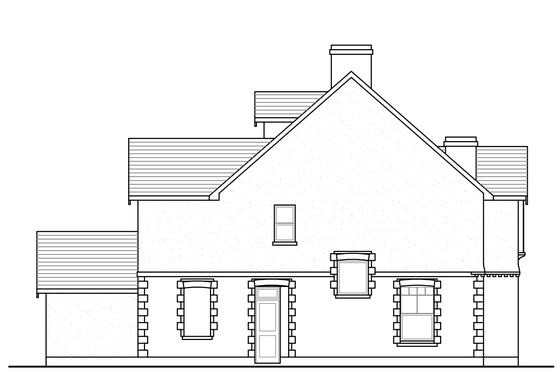

Proposed East elevation 1:100

0m 1m 2m 3m 4m

Scale 1:100

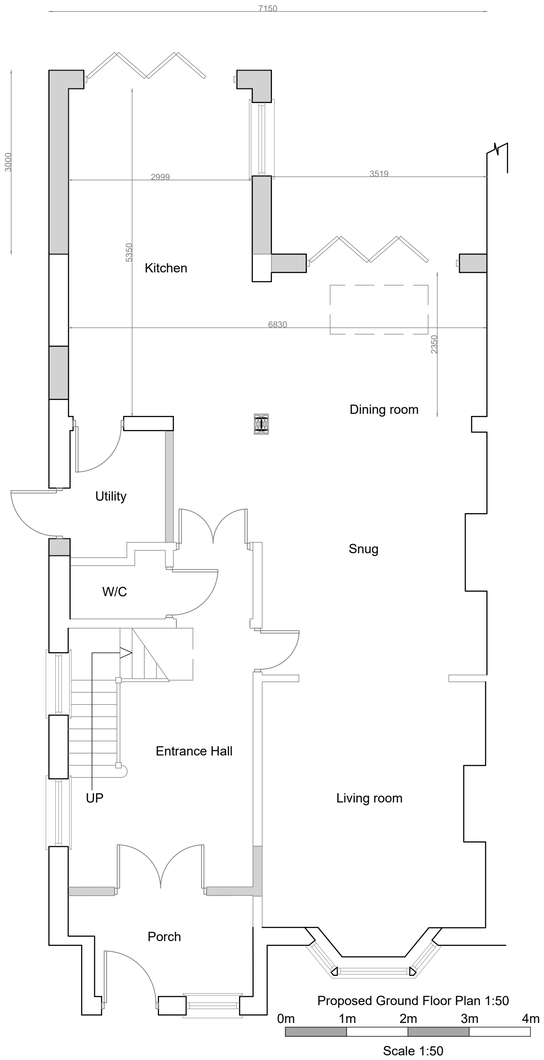

Proposed Ground Floor Plan 1:50

0m 1m 2m 3m 4m

Scale 1:50

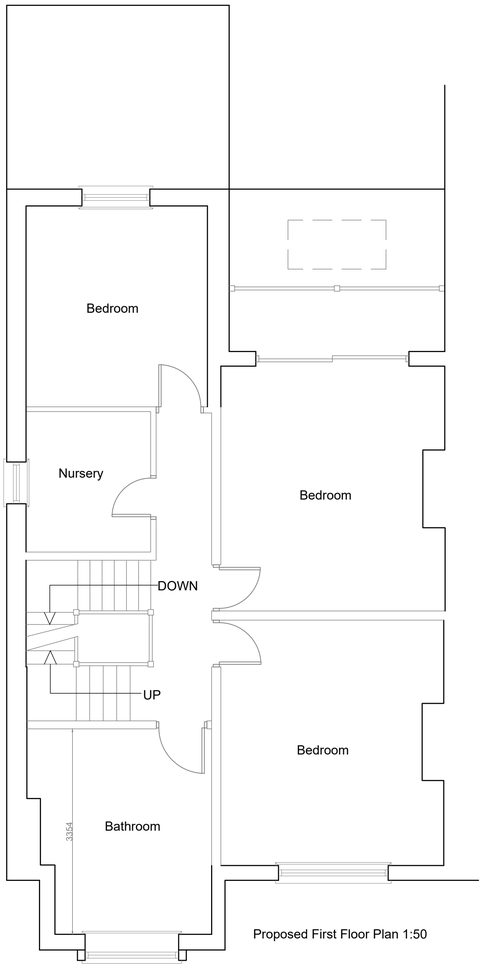

Proposed First Floor Plan 1:50

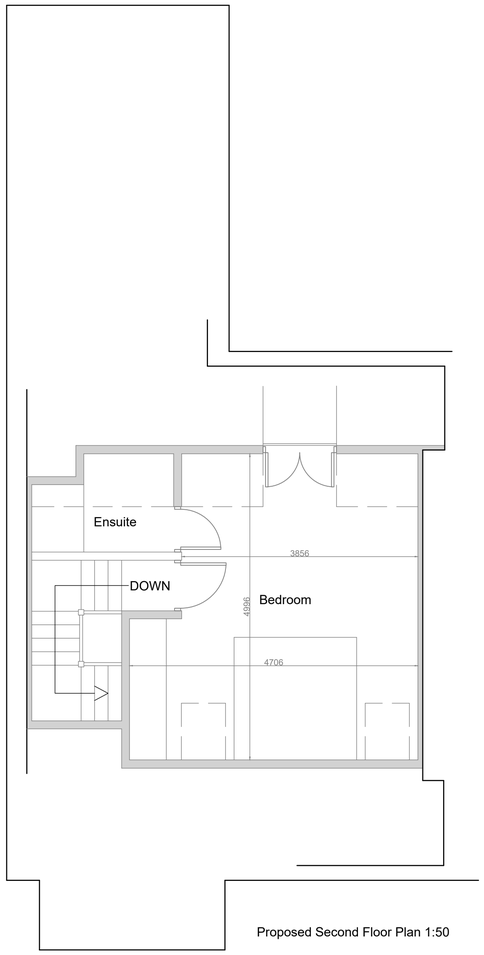

Proposed Second Floor Plan 1:50

Affinity

Chartered Surveyors

6 Lutener Road
Easebourne
West Sussex
GU29 9AT
Tel: 01730 859264

Project name and address:

56 Brighton Road
Lancing
West Sussex
BN15 8ET

Status: Permitted Development

Date: September 2020

Project: 279 | Sheet: PD-102

Scale: 1/50 & 1/100 @ A1

Title: Proposed floor plans and elevation

No.	Revision/Issue	Date
A.	Roof lowered	17.11.20

General Notes:
1. Dimensions in figures on drawings or specifications are to be taken in preference to scaled dimensions.
2. Preference should be given to large scale drawings.
3. Critical dimensions should be taken from site.
4. If in ANY DOUBT the contractor MUST ASK for clarification.
5. Grid lines set to centre line of wall construction