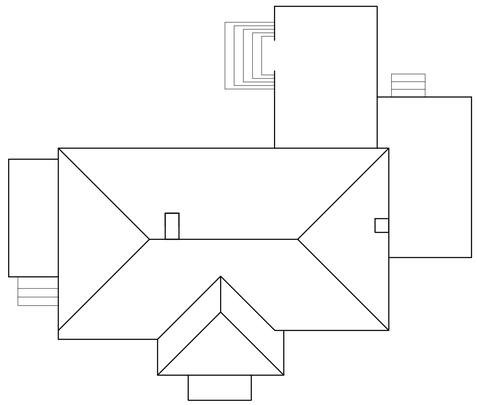

roof plan N

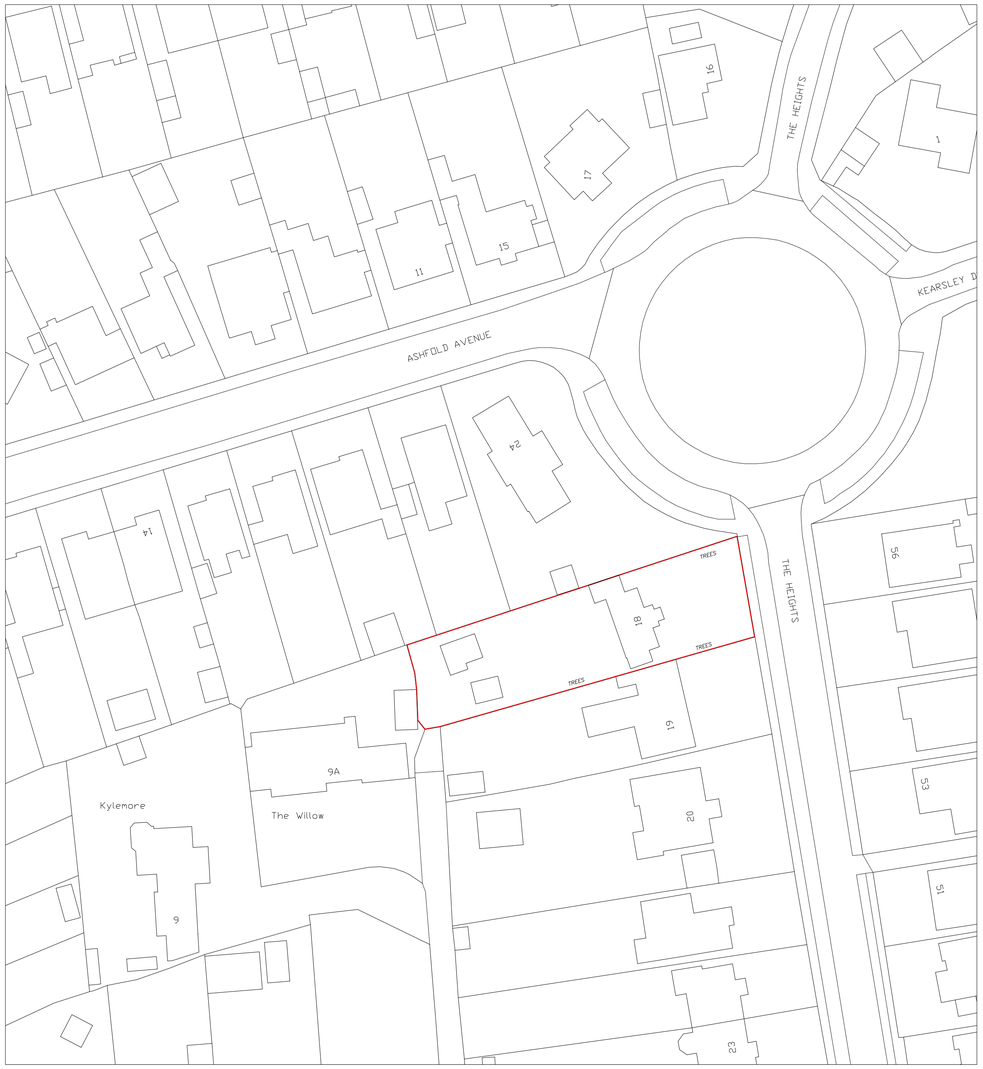

block plan N

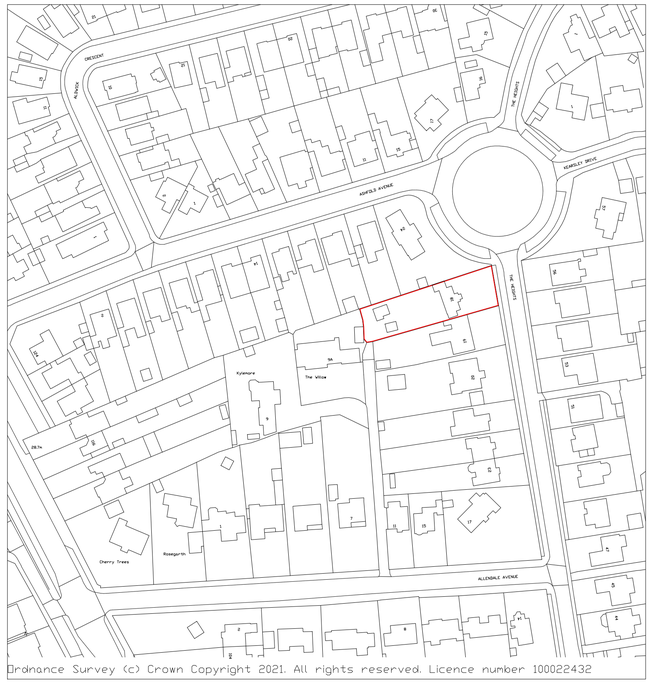

Ordnance Survey (c) Crown Copyright 2021. All rights reserved. Licence number 100022432

location plan N

The builder is to verify all dimensions, alignment, levels and datums prior to commencement of work.

Any discrepancies are to be reported immediately to ***db*** *drawings.*

Variations and modifications to the work shown on these drawings are not to be carried out without the written permission of ***db*** *drawings.*

db *drawings owns the copyright of this drawing. It must not be copied or reproduced except with express permission.*

0m 25m 50m 75m 100m 125m

SCALE BAR 1:1250

0m 10m 20m 30m 40m 50m

SCALE BAR 1:500

0m 1m 2m 3m 4m 5m 6m 7m 8m 9m 10m

SCALE BAR 1:100

REVISION	BY	DATE	DETAILS
A	DJB	02-03-2024	MINOR AMENDMENTS

db drawings RICS

db drawings@gmx.com

PROJECT ADDRESS

18 The Heights
Worthing
West Sussex
BN14 0AL

DRAWING TITLE

Existing Block and Location Plans and Roof Plan

DRAWN BY: DJB

DATE: February 2024

DRAWING No. 24-001-E1 REV a

Scales (original on A1 to crop marks):

Roof	1 : 100
Block Plan	1 : 500
Location Plan	1 : 1250

© Protected By the Copyright, Designs & Patents ACT 1988