OS Map Licence

Crown copyright 2018. Supplied by Copla Ltd., trading as UKPlanningMaps.com a licensed Ordnance Survey partner (100054135). Data licenced for 1 year, expiring 26 September 2020. Unique plan reference: v2c/389622/528627

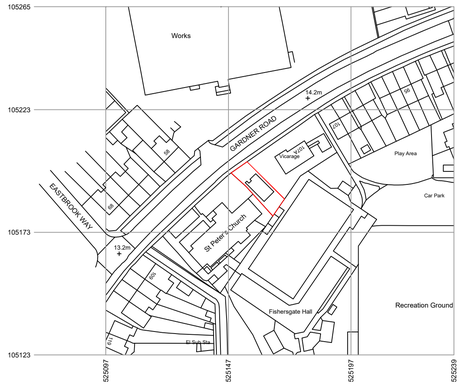

SITE LOCATION
Scale 1:1250

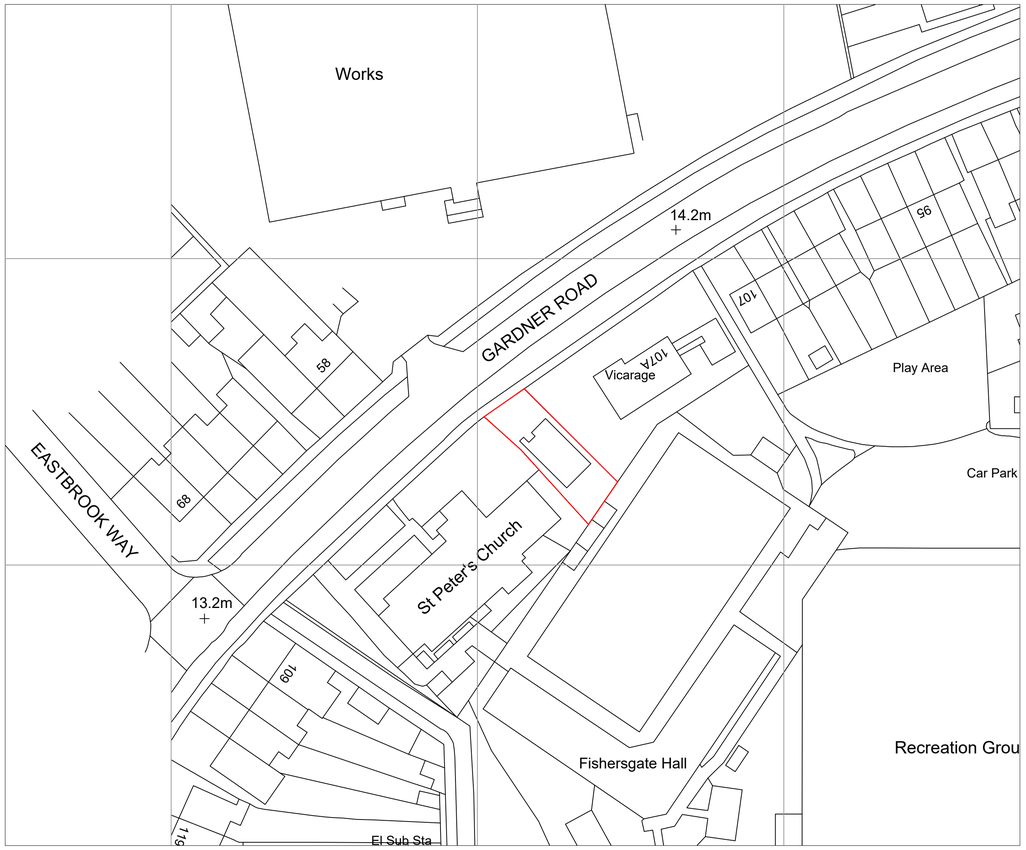

SITE LOCATION
Scale 1:500

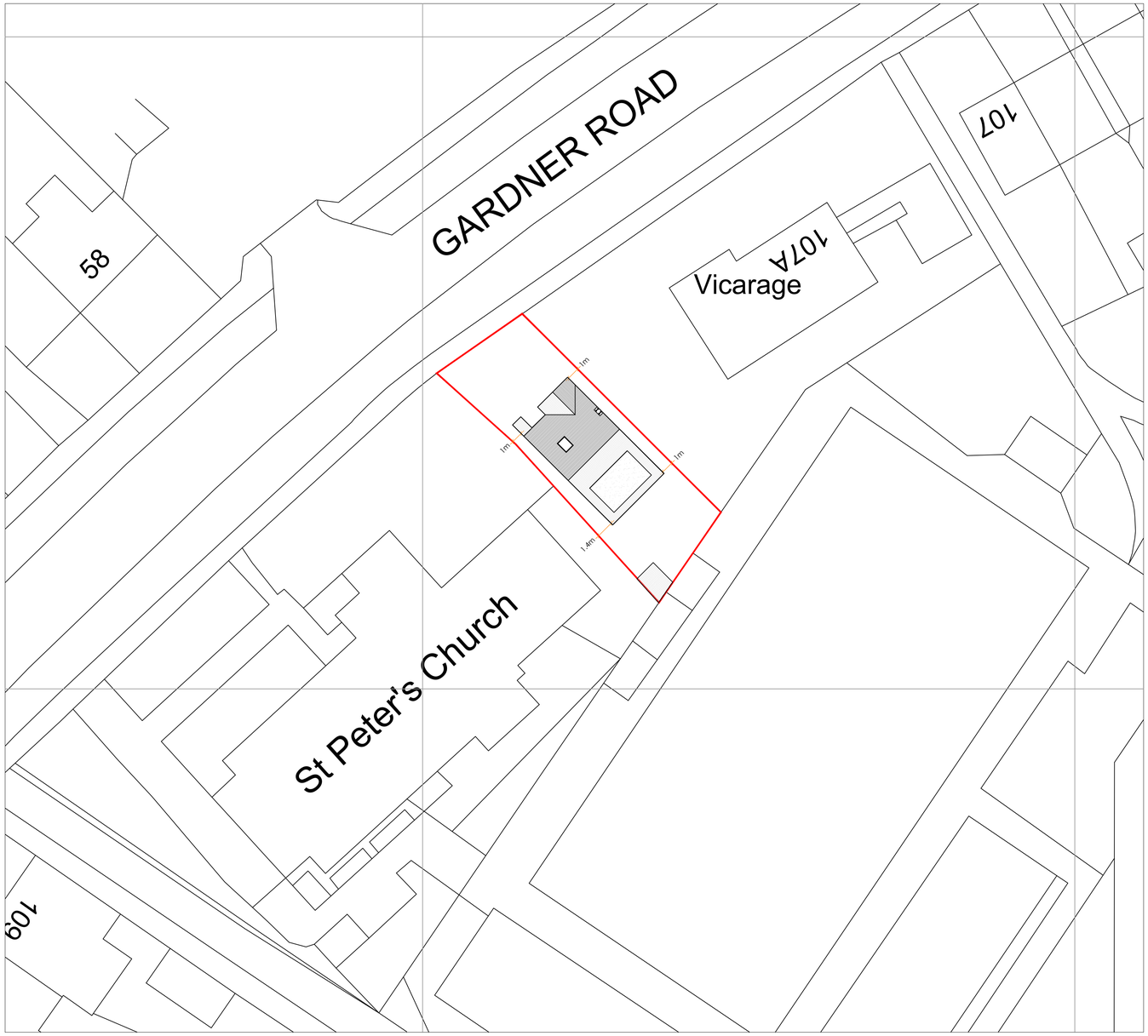

BLOCK PLAN
Scale 1:200

1:200 0 10m 20m

1:500 0 25m 50m

1:1250 0 62.5m 125m

01 SITE LOCATION AND BLOCK PLAN
SCALE AS SHOWN @ A1

CR DesignServices
Salvus House, Aykley Heads,
Durham, DH1 5TS
sales@crdesignservices.co.uk
www.crdesignservices.co.uk
Tel: 0191 645 6000

NOTES:

1. All dimensions to be checked on site.
2. Any discrepancies to be reported back to CR Design Services.

Rev.	Date	Description

DRAWING NO	DATE	DRAWING	PROJECT
1105-01	23.09.19	SITE LOCATION AND BLOCK PLAN	LAND ADJACENT TO 107 GARDNER ROAD, BN41 1PN
DRAWN	SCALE		
NB	AS SHOWN @ A1		