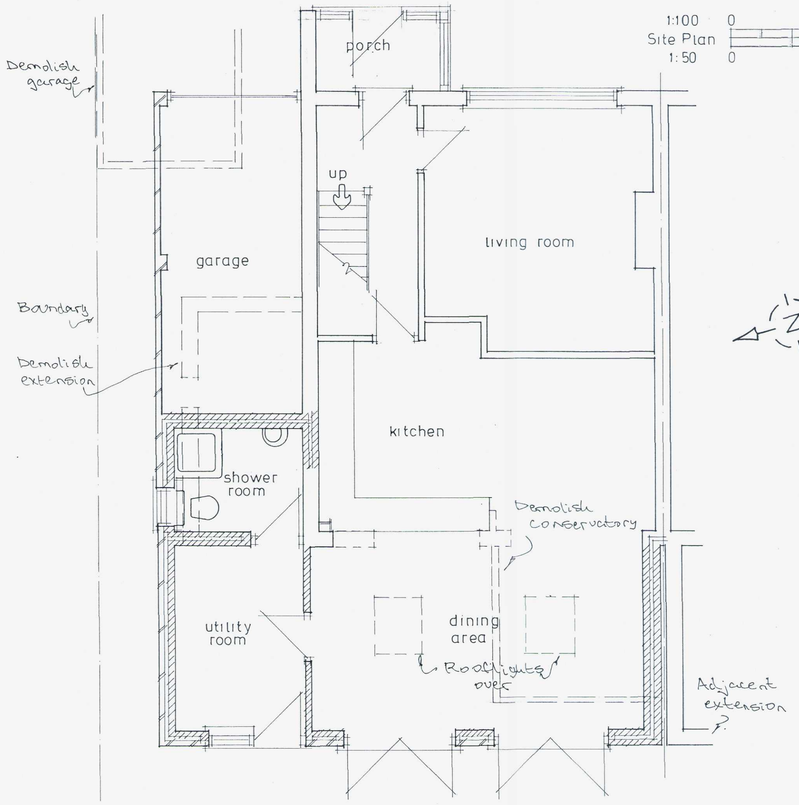

Ground Floor

1:100 Site Plan 1:50

0 10m

0 10m

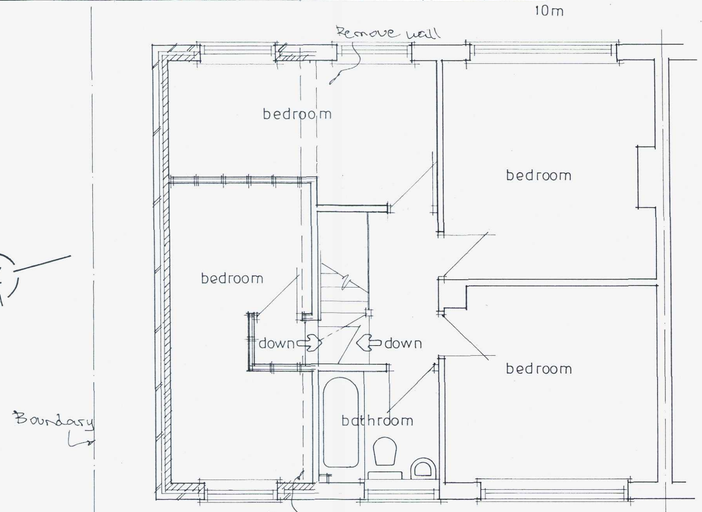

First Floor

Boundary

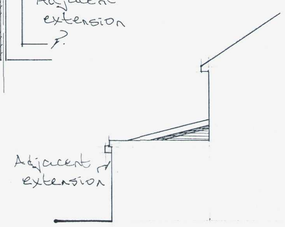

south elevation

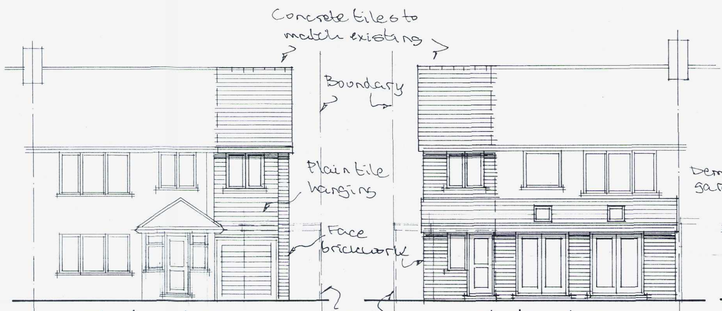

east elevation

west elevation

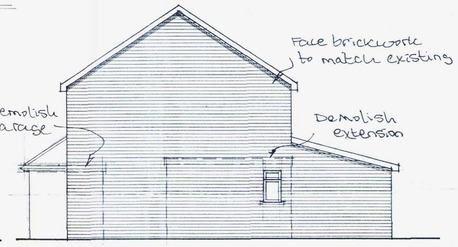

north elevation

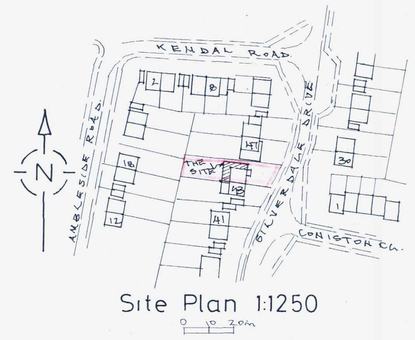

Site Plan 1:1250

0 10 20m

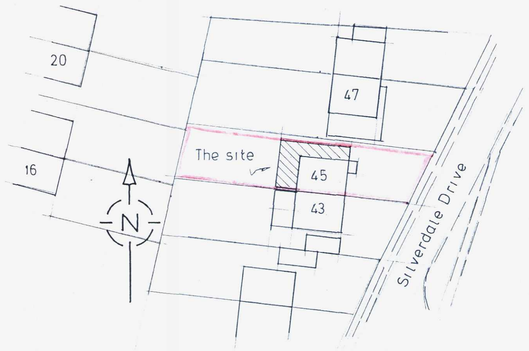

Block Plan 1:500

0 10m

A	17.12.15	Scale bar revised.
	Date	Revisions

© copyright

ADUR & WORTHING PLANNING SERVICES

PLAN AWDM/ 1786/15

DATE VALID 21 DEC 2015

Client

Mr & Mrs A. Wright

Job Title

Proposed Extension

Drawing Title

45 Silverdale Drive
Sompting

Scale 1:50 1:100

Date | Drawn by

Drg No. 599/01 | Rev. A

841 x 594mm A1