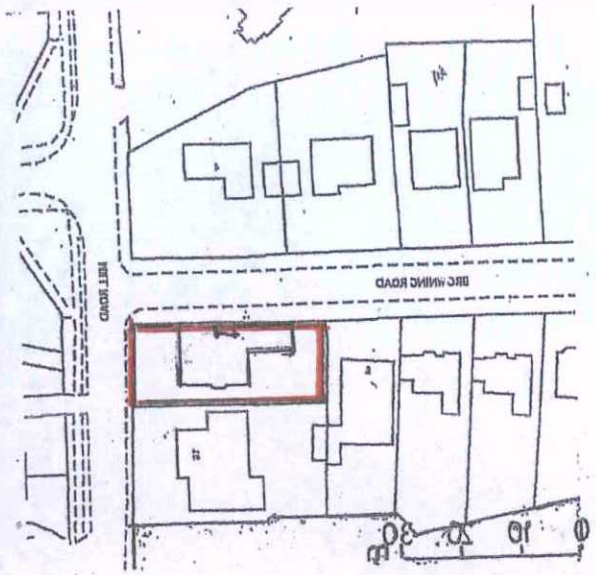

LOCATION PLAN 1:1250

EXISTING PLAN 1:500

PROPOSED PLAN 1:500

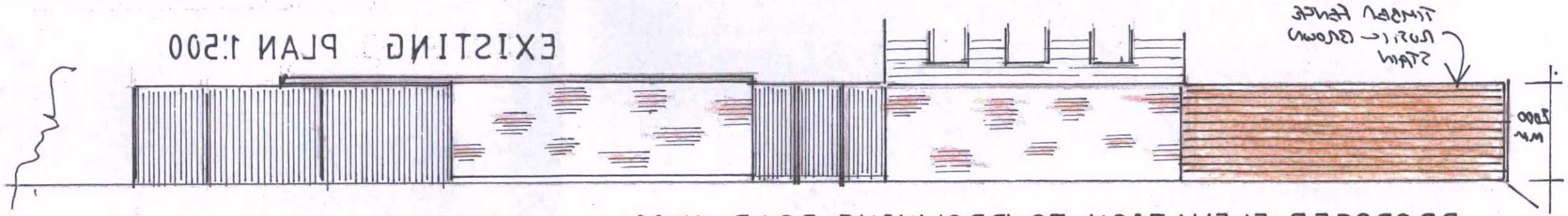

PROPOSED ELEVATION TO BROWNING ROAD 1:100

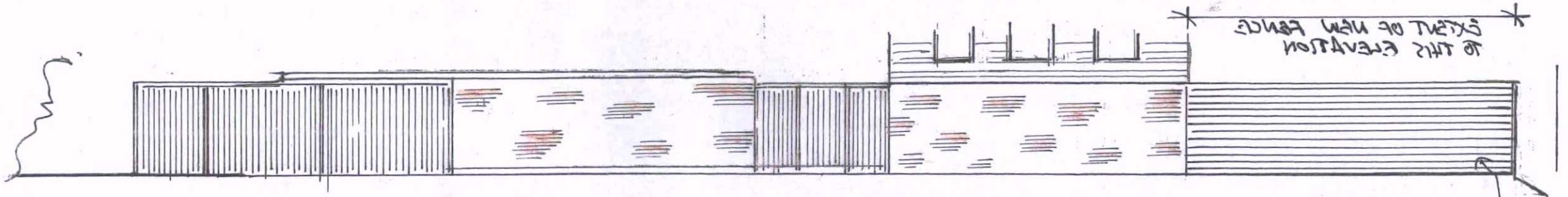

EXISTING ELEVATION TO BROWNING ROAD 1:100

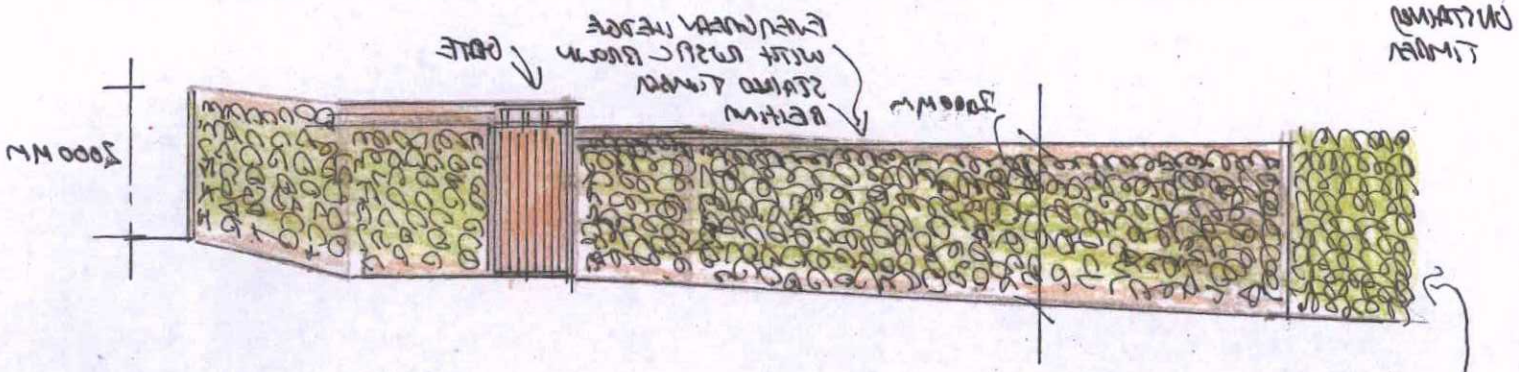

PROPOSED ELEVATION TO MILL ROAD 1:100

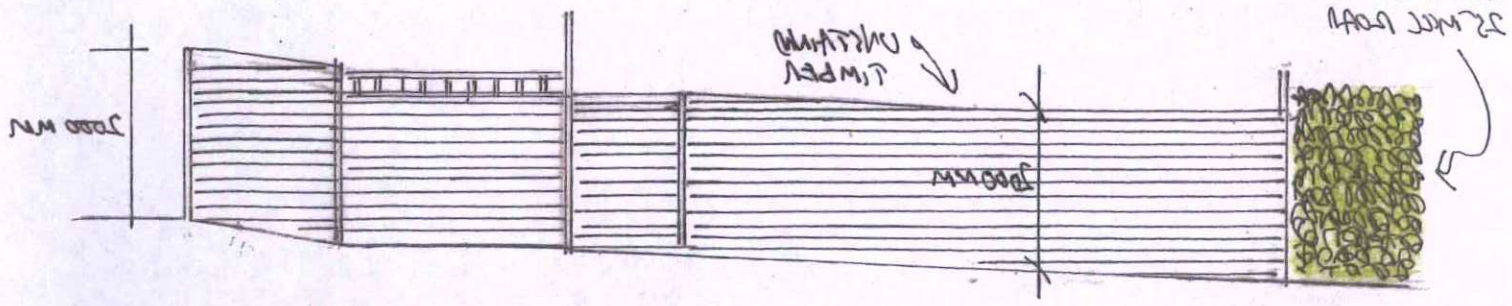

EXISTING ELEVATION TO MILL ROAD 1:100

SCALE 1:1250 on A3 PAPER
10 0 10 20 30 40 50 60 70 metres

SCALE 1:500 on A3 PAPER
5 0 5 10 15 20 25 30 metres

SCALE 1:100 on A3 PAPER
1 0 1 2 3 4 5 6 7 8 metres

ADUR & WORTHING PLANNING SERVICES	
PLAN	AWDM/ 1505/16
DATE VALID	– 5 OCT 2016

1 BROWNING ROAD
NORTH LANCING
WEST SUSSEX BN15 0PY

PROPOSED BOUNDARY FENCING

FOR MR. C.G. & MRS S. MOLICA-FRANCO

PETER D. KING F.R.I.C.S.
CHARTERED SURVEYOR

4a BEACH ROAD
LITTLEHAMPTON
WEST SUSSEX BN17 5JA 01903 770846

DATE: 02.10.2016 DRG No.1 © PETER D. KING