

1 South Elevation

SCALE :: 1:100

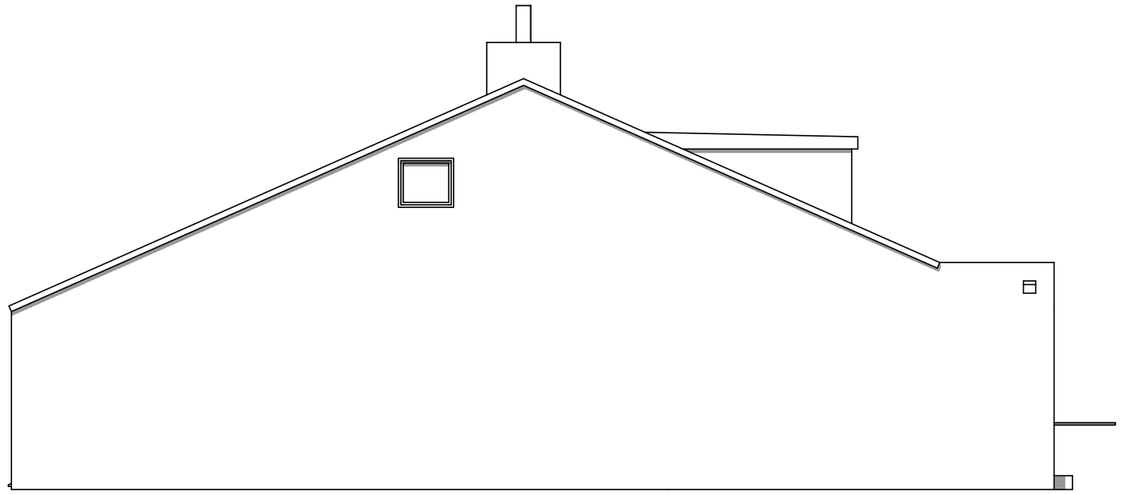

2 East Elevation

SCALE :: 1:100

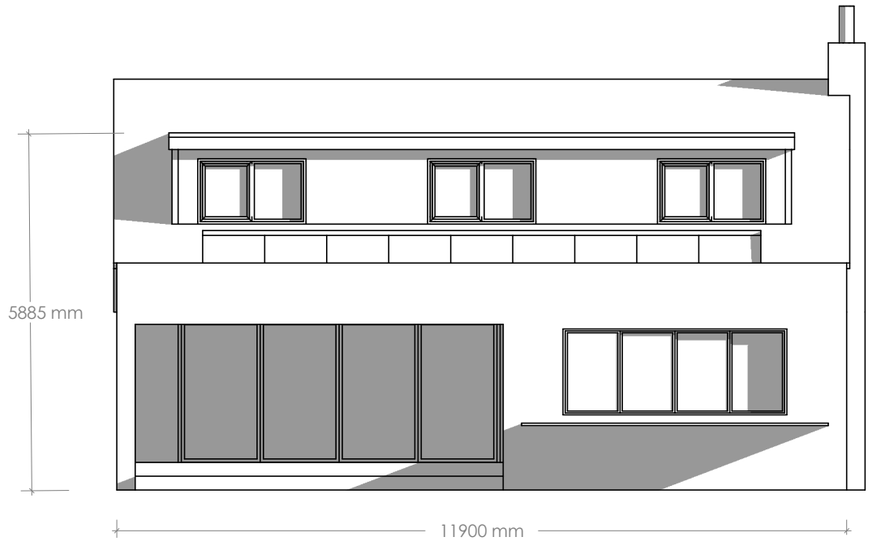

3 North Elevation

SCALE :: 1:100

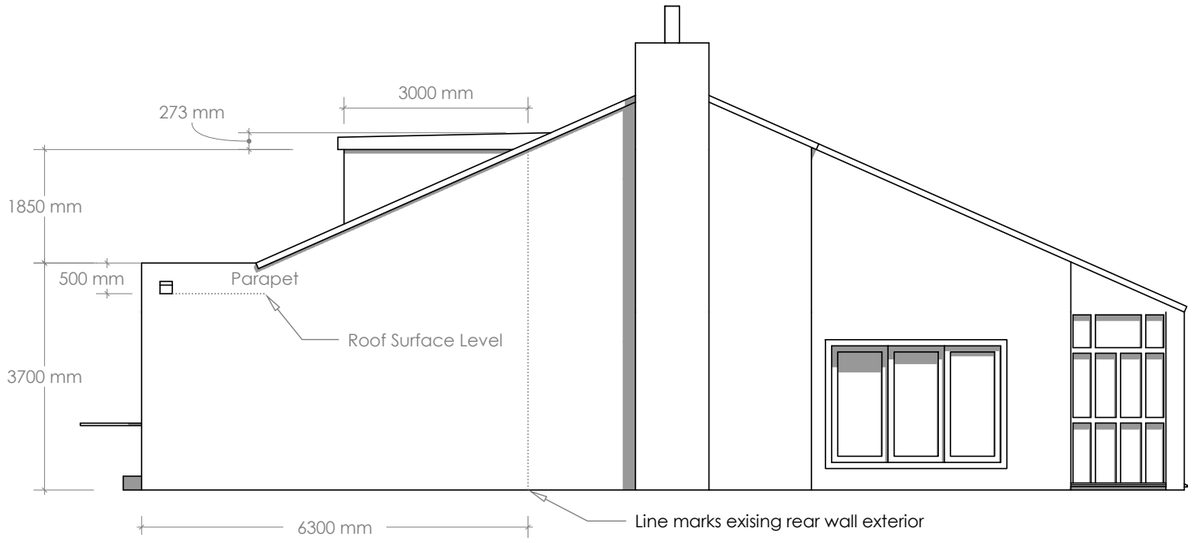

4 West Elevation

SCALE :: 1:100

1:500 1 meter 1 2 3 4 5 6 7 8 9 10 11

1:200 1 meter 1 2 3 4 5 6 7 8 9 10 11

1:100 1 meter 1 2 3 4 5 6 7 8 9 10 11

Proposed Elevations

B.01 - Block/Roof Plans
B.02 - Existing Elevations
B.03 - Proposed Elevations
B.04 - Floorplans 00
B.05 - Floorplans 01
B.06 - Textured Perspectives

Luke Tanner
18 Lesser Foxholes,
Shoreham by Sea,
West Sussex,
BN43 5NT.

Rear 2 storey Extension, Planning Drawings

Planning Application ref .....

Created: 16 12 19
Modified: 04 03 20
Drawn By: S.W.
simon_walder@yahoo.co.uk

B.03