

1/1 ELEVATIONS
SCALE 1:100

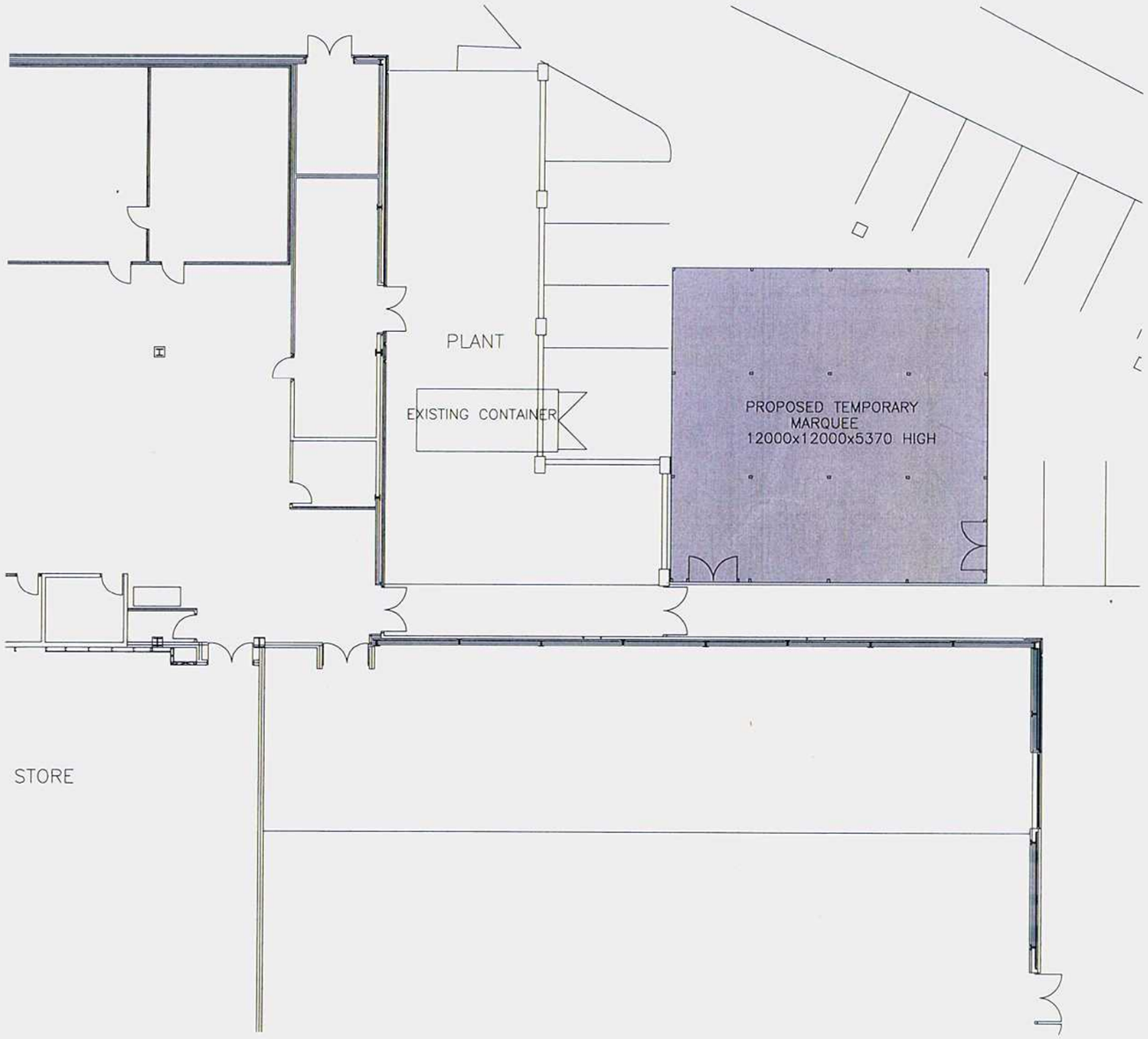

2/1 PART GROUND FLOOR PLAN
SCALE 1:100

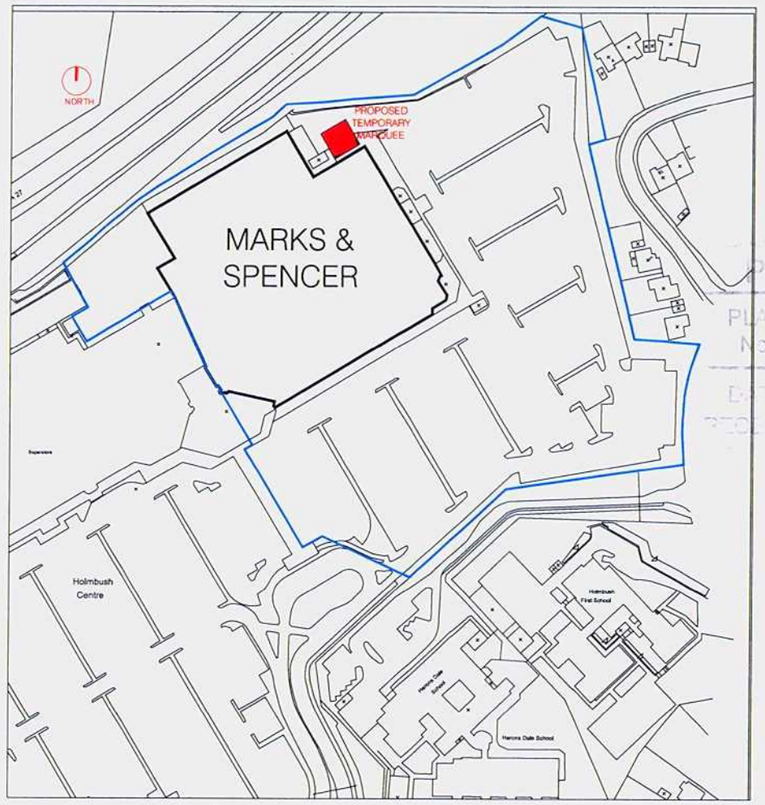

3/1 LOCATION PLAN
SCALE 1:1250

NOTES

ORIGINAL A1

DO NOT SCALE FROM THIS DRAWING.
ALL DIMENSIONS TO BE CHECKED ON SITE.
COPYRIGHT PROTECTED.

PLANNING

PLAN No. A0603581C9

DATE RECEIVED 23 SEP 2009

REV	DATE	DESCRIPTION	DRAWN	CHECKED
LOCATION FIGURE				

CLIENT

MARKS & SPENCER

PROJECT
SHOREHAM
PEAK CONTAINER

DRAWING
PLAN & ELEVATIONS

CONSULTANT

L&H
LEWISAND HICKEY
18 Farnham Road
Guildford
Surrey
GU1 4XA
Tel: 01483 560606
Fax: 01483 560660
Email: guildford@lewishickey.com

CONSULTANT No	SCALE	DATE	DRAWN	CHECKED
	1:100	22/07/08	BE	KWA

PROJECT No	DISCIPLINE	DRAWING No	STATUS	REV
G2981		1	I	

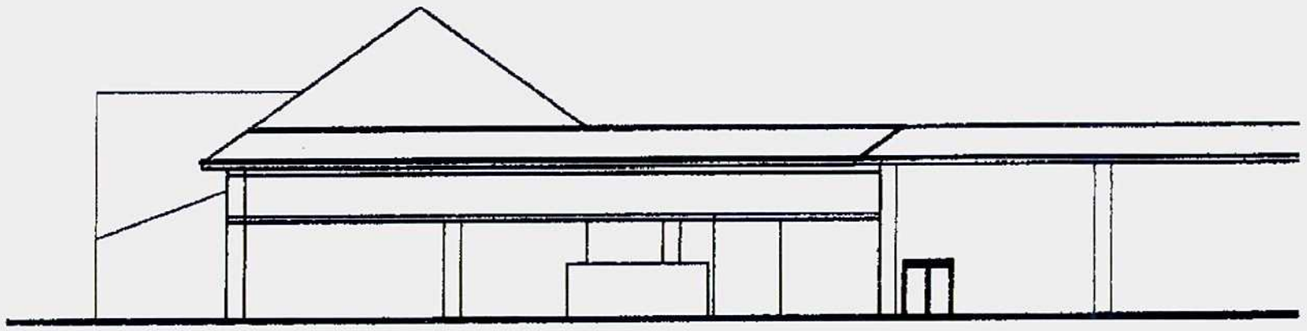

EXISTING NORTH ELEVATION
SCALE 1:100

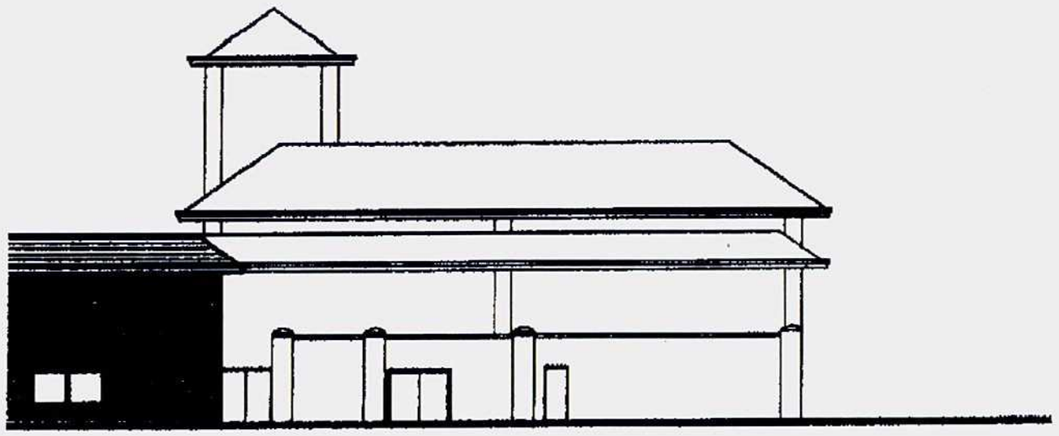

EXISTING EAST ELEVATION
SCALE 1:100

PLANNING DIV
PLAN No. Ac/0358/09
DATE RECEIVED 23 SEP 2009

MARKS & SPENCER plc

SHOREHAM
TEMPORARY MARQUEE

EXISTING ELEVATIONS 2(Ref)

1:100@A1 15/11/08 RA KWA

G2981 3 1

architects

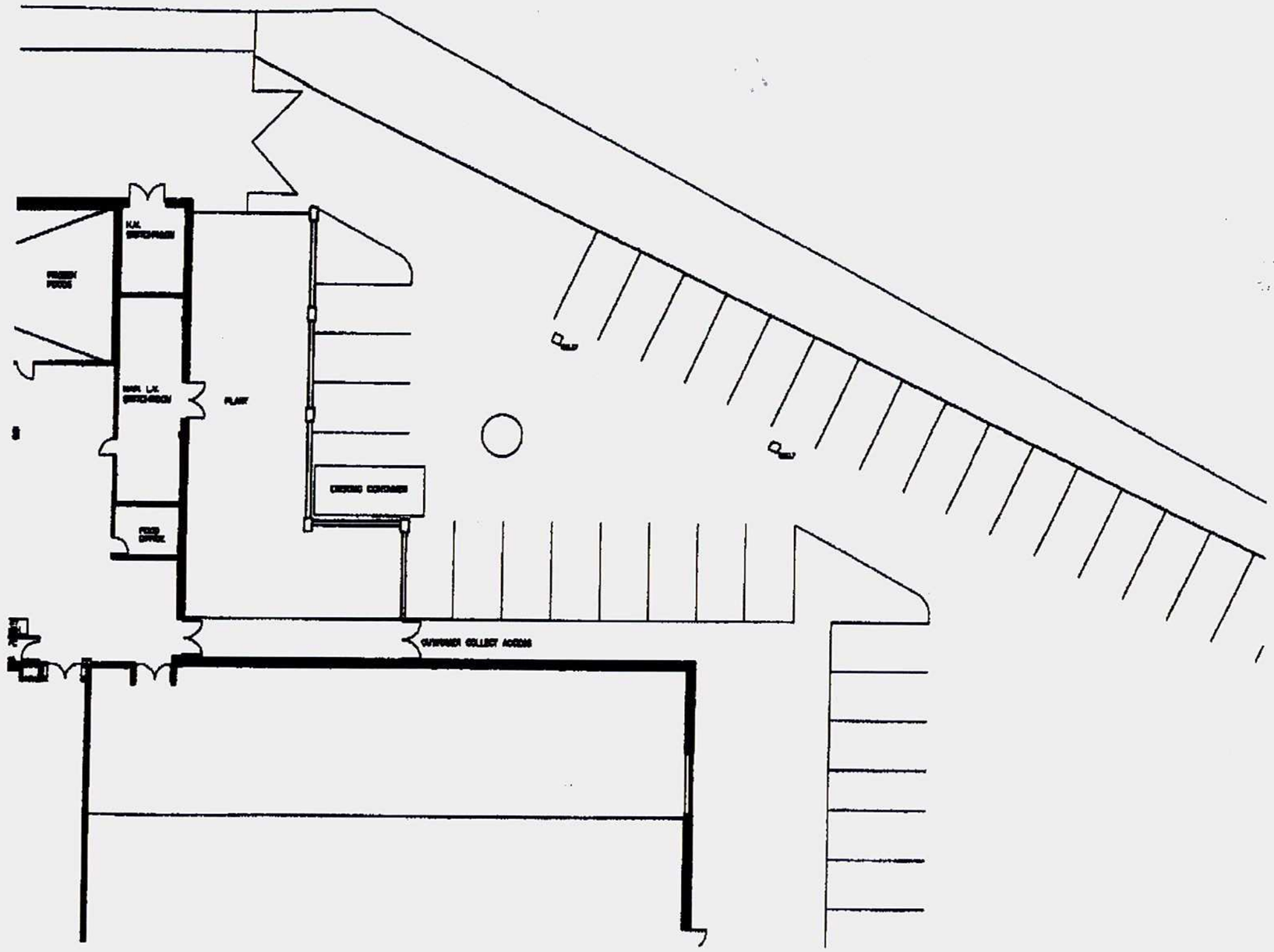

PLAN
SCALE 1:100

PLANNING DEPT
PLAN No. A0163581/09
DATE RECEIVED 23 SEP 2009

MARKS & SPENCER plc

SHOREHAM
TEMPORARY MARQUEE

EXISTING PLAN 3(Rev)

architects