


















































© Crown copyright and database rights 2025 Ordnance Survey AC0000808122
© Local Government Information House Limited copyright and database rights 2025 AC0000808122

Controllable Valve			Flow Control			Inlet-Outfall															
																					
Manhole																					
	Bifurcation		Cascade		Catchpit		Head Of Public Sewer		Interceptor Chamber		Manhole		Soakaway		Washout						
Outfall Headworks		Overflow Chamber			Pipe Bridge		Pumping Station														
	Outfall Headworks		Combined Sewer Overflow		Emergency Overflow		Pipe Bridge		Micro Pumping Station		Pumping Station										
Sewer Level Monitor		Storage			Treatment Works		Weir		Wastewater Site												
	Sewer Level Monitor		Storm Tank		Tidal Storage Tank		Treatment Works		Weir		Wastewater Site										
Wastewater Pipe					Wastewater Use			Developer Services													
	Culverted Water Course		Syphon		Tank Sewer		Foul		Combined		Sludge		Treated Effluent		Surface Water		Private		Build Over Agreement		Section 104
	Drain		Trunk Sewer		Vacuum Main		Decommissioned Pipe		Catchment		Sub-Catchment										
	Outfall																				
	Overflow																				
	Rising Main																				
	Sewer																				

Map Title: DSA000048159 GIS

Printed By: Kelly.Donaldson

Date Printed: 13/10/2025

Map Scale: 500

The information provided is believed to be correct but is provided on an 'as is' basis and without any warranty or condition express or implied, statutory or otherwise as to its quality or fitness for purpose. Actual positions of assets should always be determined on site.

