Form Ref. No. 769049

ADUR
DISTRICT COUNCIL

Town and Country Planning Act 1990
Householder Planning Application

Use this form to apply for planning permission to extend or alter your house or flat, to build a garage or other structure on your property or to create access for a vehicle onto a classified road (please read note 9).

Please read the notes before you fill in this form.

1 Please give the address of the property to be altered or extended

29 HILLSIDE ROAD
SOMPTING
WEST SUSSEX
BN15 0JY

...UNCIL
PLANNING D...SION
PLAN No. Adc0669107
DATE ...ED 31 OCT 2007

2 Type of property

Other

3 Please describe the development you are applying for.

EXTENSION TO REAR ELEVATION AND PORCH TO FRONT ELEVATION

4 Applicant (in block capitals)

Name

MR AND MRS
RAYMOND

Address

29 HILLSIDE
SOMPTING
BN15 0JY
WEST SUSSEX

Telephone

Fax

Email

Agent (if any)

Full Name

PAUL TRUSSLER

Address

44 FIRLE ROAD
LANCING
WEST SUSSEX
BN15 0NZ

Telephone

01903 767147

Fax

Email

5 Please enclose four copies of this form and four sets of plans.
Please number your plans and write the numbers and scales against the titles here.

	Plan Number	Scale
Location Plan	27/335/1	1/1250
Block Plan	27/335/1	1/500
Floor Plan	27/335/1	1/100, 1/50
Elevations	27/335/1 & 27/335/2	1/100
Other		

6 Will the development involve cutting down any trees? No
If "Yes", please show these clearly on the block plan.

7 Will the development (including any new or altered access) affect a public footpath or any other public right of way? No

8 **Does this application require a fee?** Yes
(See note 3)

If "No", please choose the option that applies
(See note 3)

If "Yes", please state the fee enclosed £ 135.00
(See note 4)

Signature: [redacted] **Date:** 28/10/07

Please print your name: PAUL TROSTON

Certificate under Article 7 of the Town and Country Planning (General Development Procedure) Order 1995

If anyone else owns the land or part of it, you must fill in Certificate B, which you can get from the Planning Section. You must also tell the owner of the land about this application by serving a notice on them. If you own all of the land, you must fill in Certificate A below.

Certificate A

I confirm that:

- Nobody except the applicant was an owner of any part of the land involved at the beginning of the period of 21 days before the date of this application; and

- none of the land this application relates to is an agricultural holding or part of an agricultural holding.

Signature: [redacted] **Date:** 28/10/07

Please print your name: PAUL TROSTON

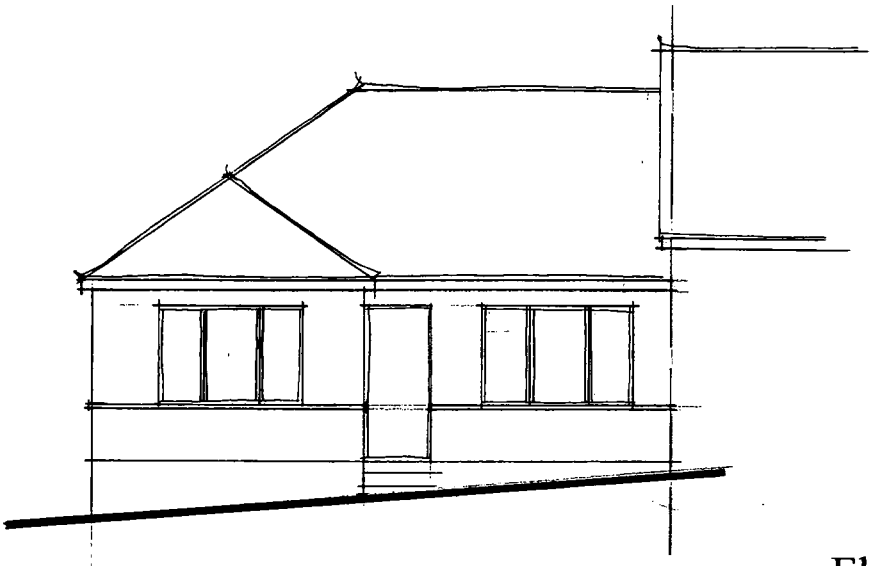

Elevations 1:100

Existing Front Elevation.

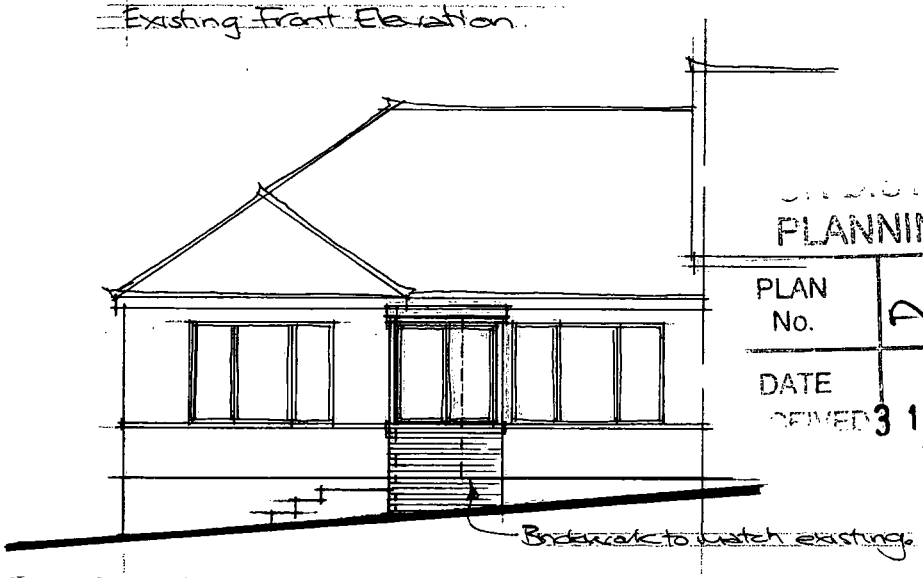

COUNCIL
PLANNING DIVISION
PLAN No. Arc1066967
DATE RECEIVED 31 OCT 2007

Proposed Front Elevation.

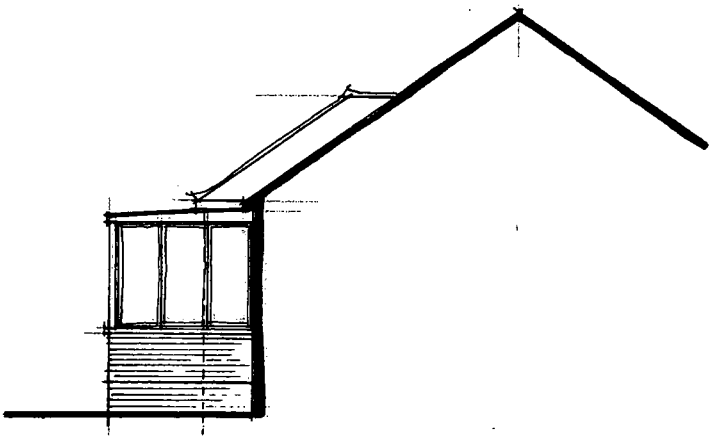

Proposed Side elevation.

Paul Trussler
44 Firle Road
Lancing
West Sussex
BN15 0NZ

Extensions & alterations : *for Mr & Mrs Raymond*
29 HILLSIDE ROAD, SOMPTING, WEST SUSSEX. BN15 0JY

Drwg no. 27/335/2

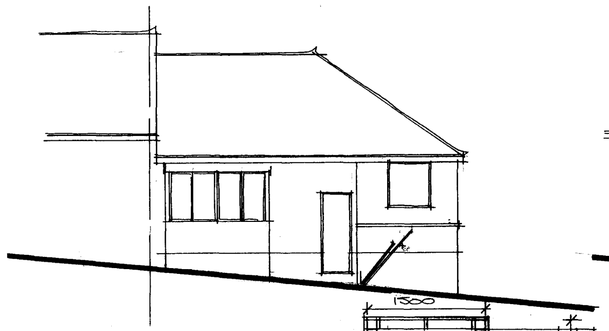

Existing rear elevation.

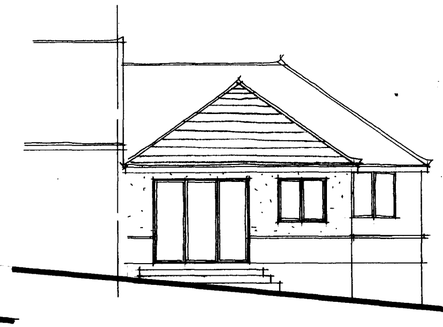

Proposed rear elevation.

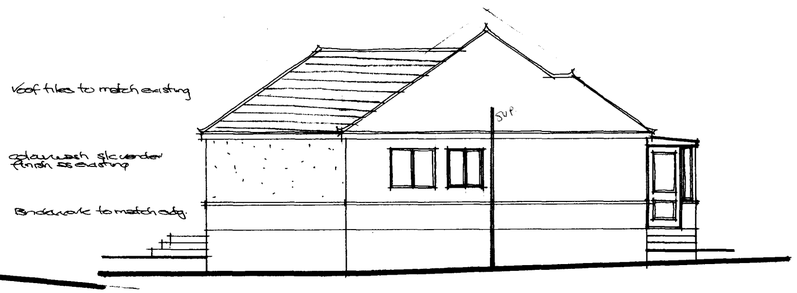

Proposed side elevation.



Proposed side elevation.

Elevations 1:100

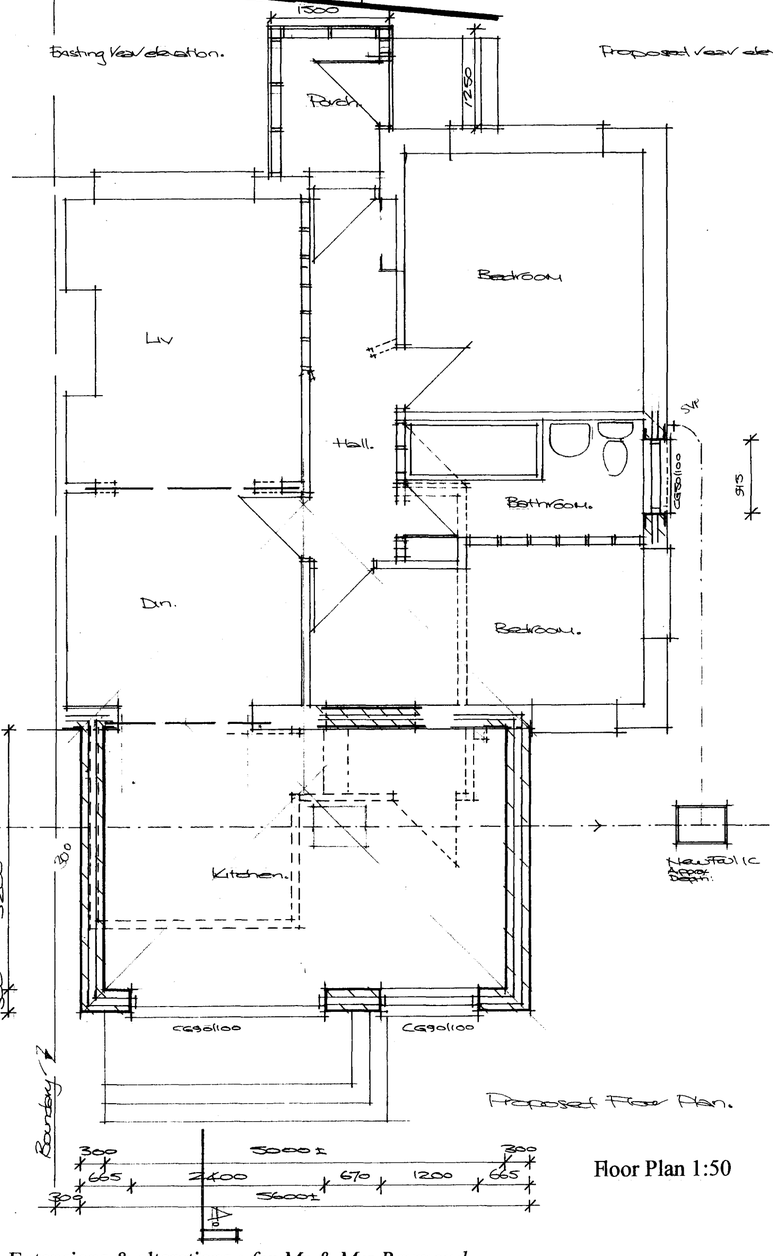

Proposed Floor Plan.

Floor Plan 1:50

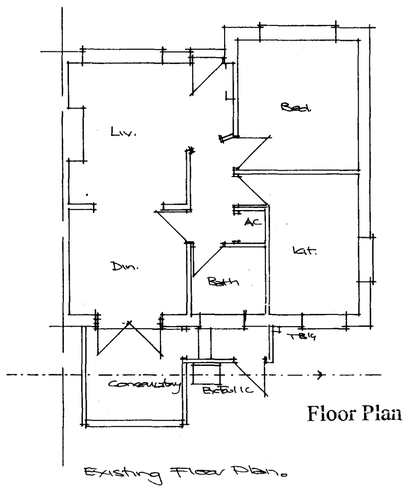

Existing Floor Plan.

Floor Plan 1:100

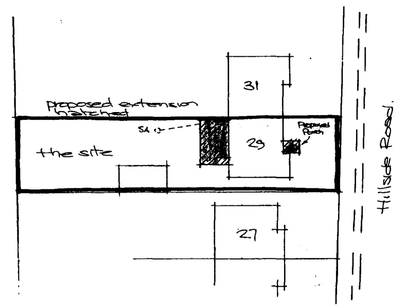

Site Plan. scale: 1:500

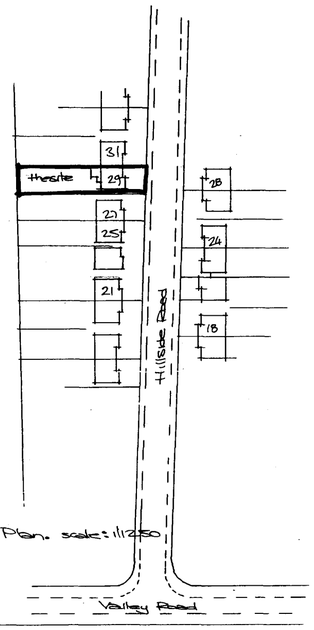

Location Plan. scale: 1:1250

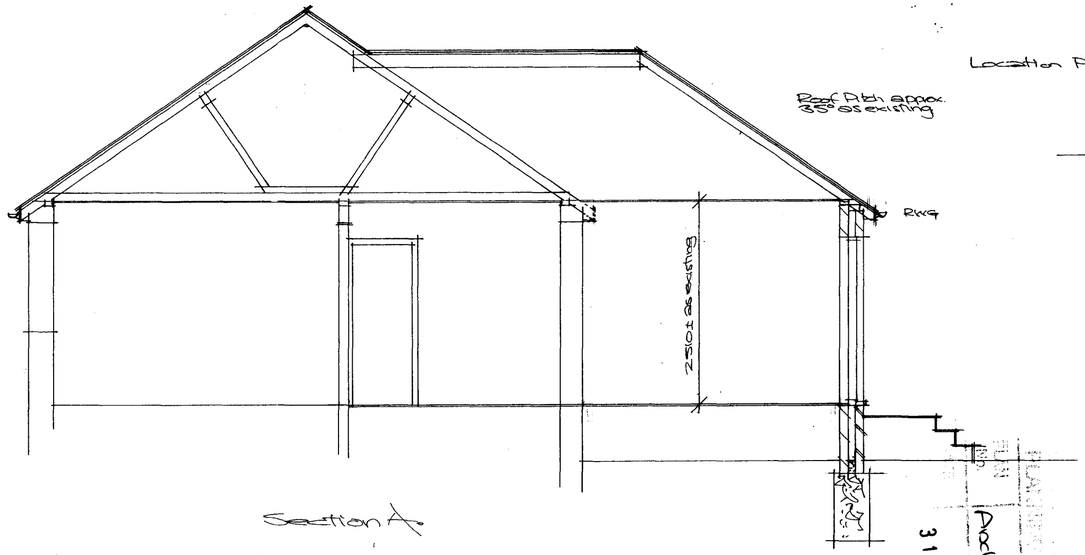

Section A-A

Section 1/50

31 OCT 2007

Extensions & alterations : *for Mr & Mrs Raymond*
29 HILLSIDE ROAD, SOMPTING, WEST SUSSEX. BN15 0JY

Paul Trussler
44 Firle Road
Lancing
West Sussex
BN15 0NZ

Drwg no. 27/335/1