0 2.5 5 7.5 10
scale in metres 1:100

amendments				
rev.	date	comment	auth.	chkd.
A	14.07.26	Minor amendments as client comments.	ES	GI
B	28.07.26	Minor amendments as planning officer comments.	ES	GI
C	02.09.26	Minor amendments as planning officer comments.	ES	GI
D	21.09.26	Amendments as planning officer comments.	ES	GI
E	15.10.26	Amendments as planning officer comments.	ES	GI

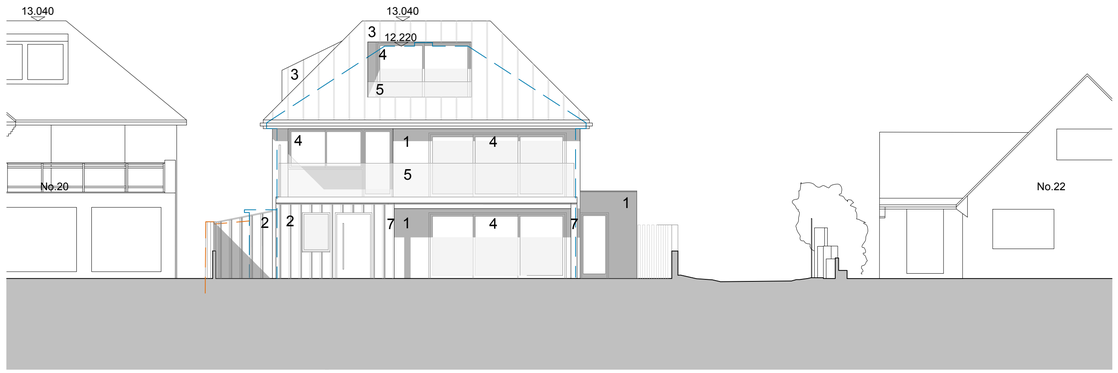

Proposed South (Front) Elevation 1:100

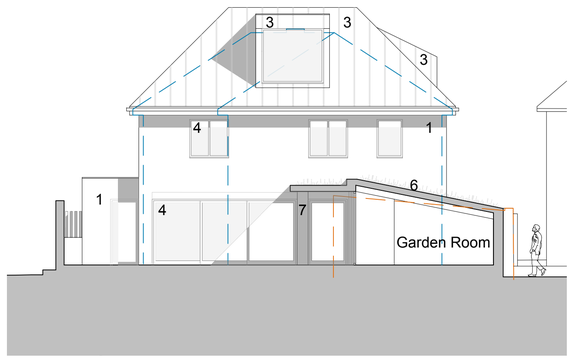

Proposed North (Rear) Elevation 1:100



South East View

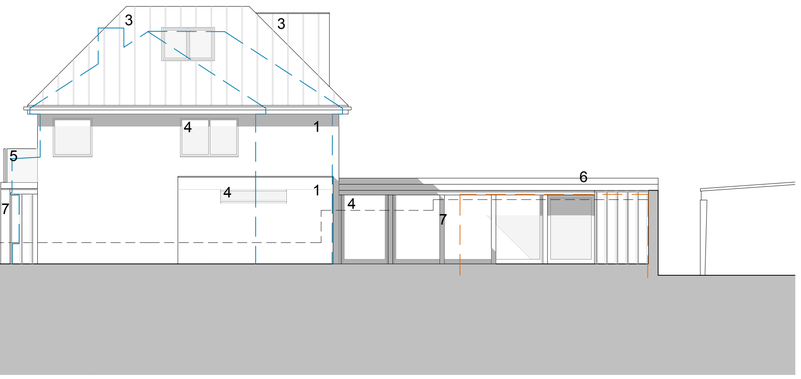

Proposed East (Side) Elevation 1:100

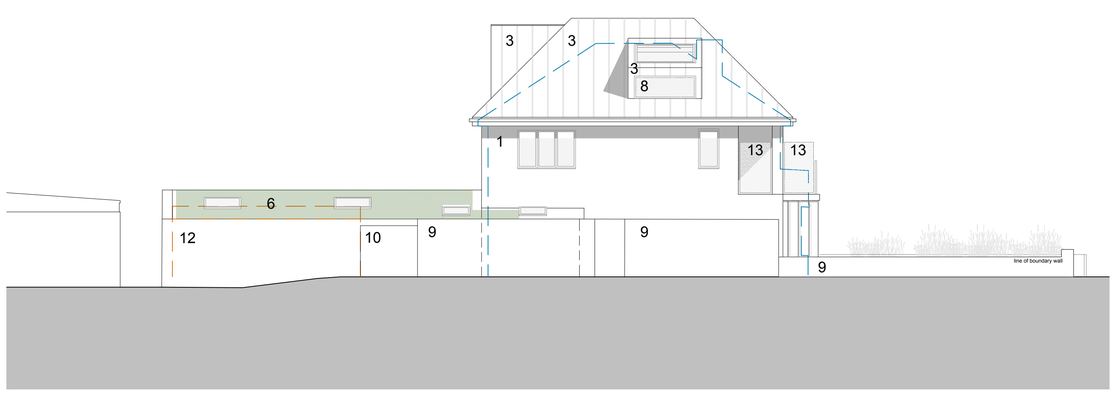

Proposed West (Side) Elevation 1:100

line of existing

garages to be demolished

Material Key & Images



1
Buff brick slip cladding



2
Natural timber cladding with vertical detailing



3
Standing seam metal roof



4
High performance doors and windows (bespoke powder coated aluminium)

5 Glazed balustrade
6 Sedum planted roof
7 Timber columns
8 Fixed obscured glazing
9 Existing boundary wall retained
10 Existing close boarded fence retained
11 Line of proposed east boundary wall (dotted)
12 Wall to extension
13 1.7m high obscured glazed screen



South West View



North East View

client			drawing number	revision
Cherise Blythe & Nick Huggett			0753.PL.011	E
project			drawing title	
21 Kings Walk Shoreham-by-Sea BN43 5LG			Proposed Elevations PLANNING	
drawn by	checked by	riba work stage	date	scale/original sheet size
ES	GI	3	July '26	1:100 @ A1

www.abir.co.uk studio@abirarchitects.co.uk
Unit 1, Beta House, St John's Road, Hove, BN3 2FX, United Kingdom
Hove +44 (0)1273 724 384
Company No 06877117 VAT No 971 4147 17

© ABIR Architects Ltd. Check all dimensions on site before work is undertaken. All goods, materials and workmanship to conform with current building regulations, BSS and COP's.

ABIR Architects

RIBA Chartered Practice