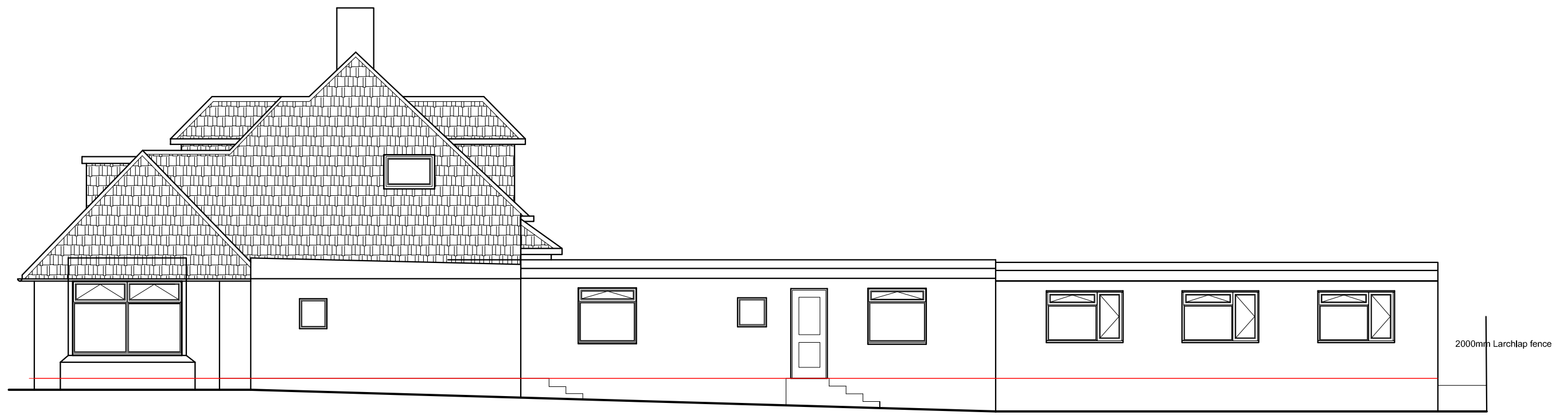

WEST ELEVATION

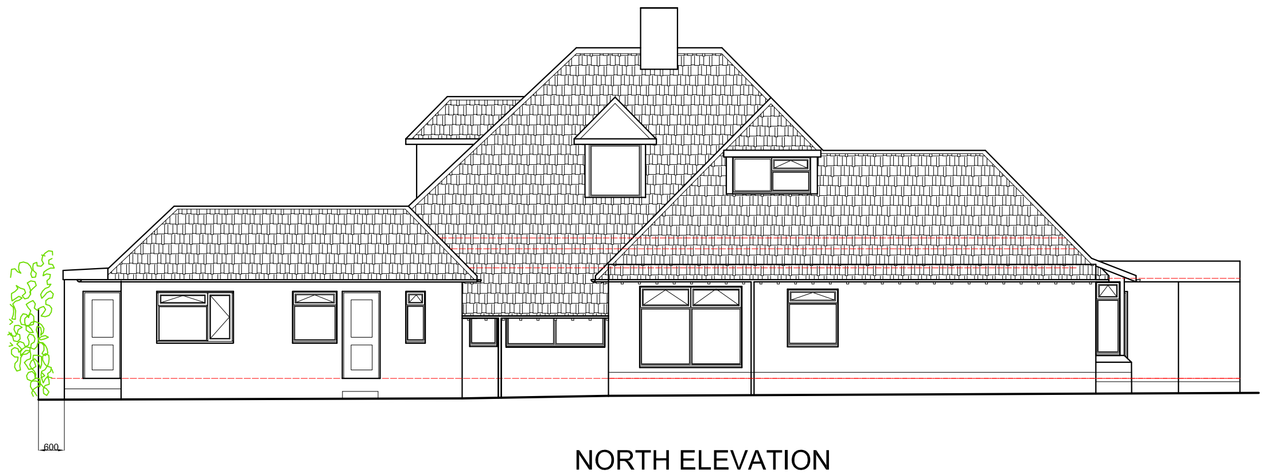

NORTH ELEVATION



SOUTH ELEVATION

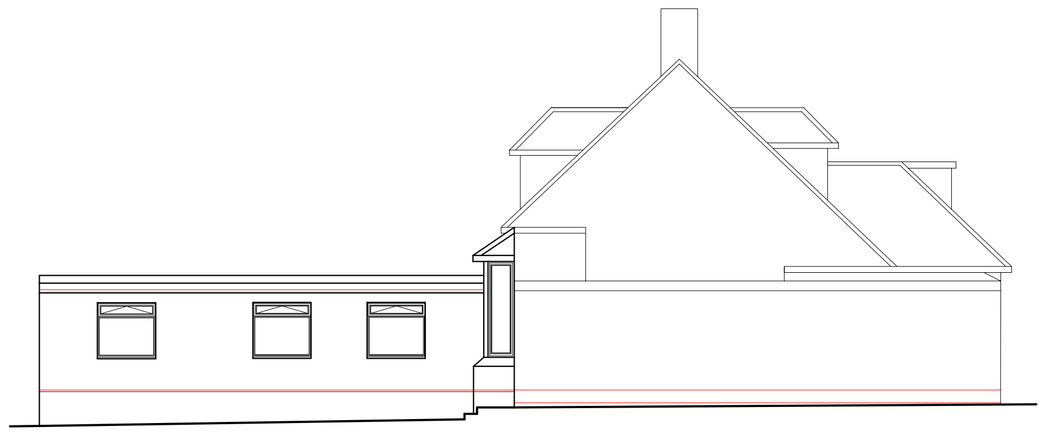

ELEVATION A

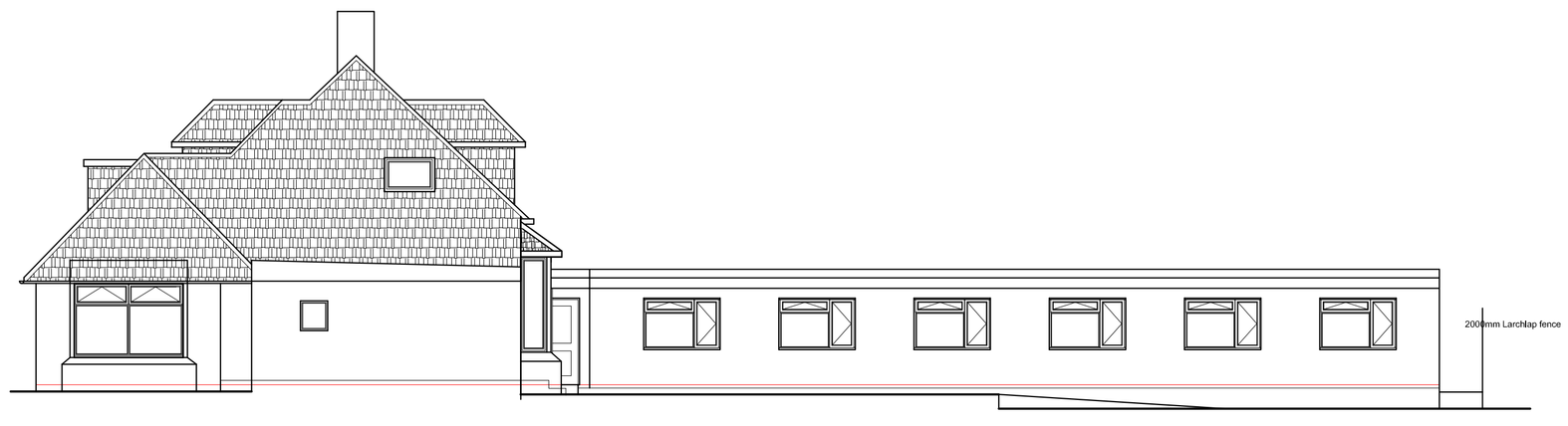

ELEVATION B



EAST ELEVATION

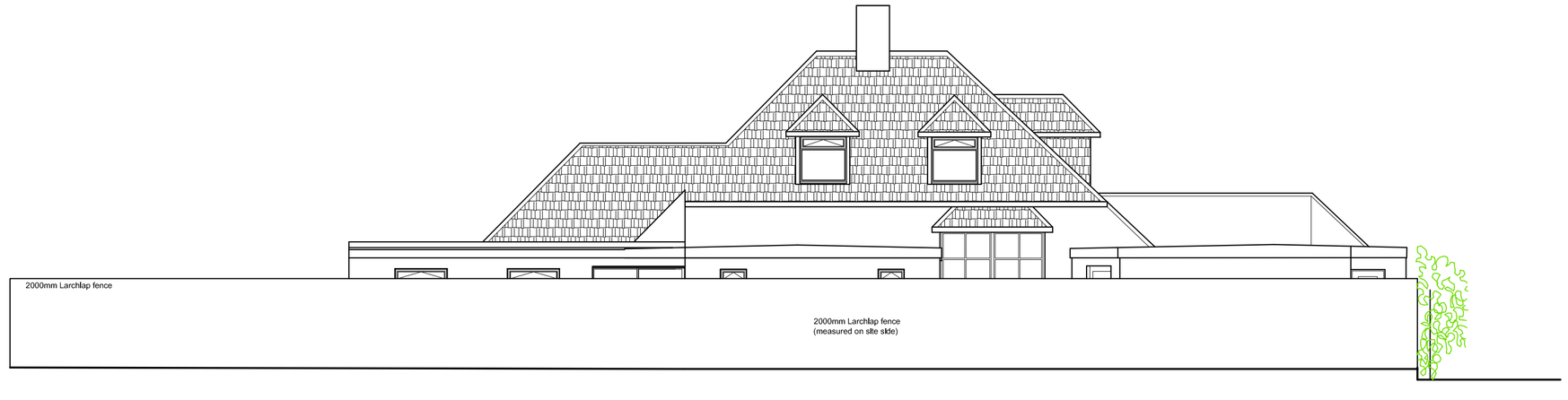

SOUTH ELEVATION (fence)

UNDER NO CIRCUMSTANCES IS THE BOUNDARY HEDGE TO BE INTERFERED WITH OR BE REMOVED

THE BOUNDARY FOUNDATION TO BE ON CONCRETE PILES BY ENGINEERS DESIGN

1:100

Scale in Metres

0 1 2 3 4 5

NOTES.

(i) Work to figured dimensions only, confirmed on site.

(ii) This drawing is to be read in conjunction with all relevant architectural drawings, detailed specifications where applicable and all associated drawings in this series.

(iii) Any discrepancy on this drawing is to be reported immediately to the owner for clarification.

(iv) The contractor is responsible for all temporary works and for the stability of the works in progress.

(v) Copyright for all drawings/designs part or full shall remain with KEL in accordance with the Copyright Act 1988

Rev B SHOWING EXTENSION 600mm FROM BOUNDARY

Revision: Rev A SHOWING EXISTING HEDGE TO REMAIN — Date:

Client: Mr.A. Brown

Project: 58, Rosslyn Road, Shoreham

Title: Extension to rest home (Proposed)

KEL Commercial Ltd — RICS

88, Nevill Avenue
Hove
East Sussex
BN3 7NA

TEL/FAX 01273 774867
Mobile 07767 481463
E-mail keith@kelbuilding.co.uk

Scales	Date	Drawn	
1:100	Nov 09	KEL	PLANNING
Project No.	Paper Size	Dwg. No.	
0434	A1	004	

© Copyright