This drawing is the copyright of MHD Architects Ltd. It is for planning application purposes only & may not be reproduced in whole or in part without permission. Drawings lodged for planning approval may be reproduced by the Planning Authority in accordance with the 'Copyright (Material Open to Public Inspection) (Marking of Copies of Plans and Drawings) Order 1990 and must carry the relevant copyright restriction note.

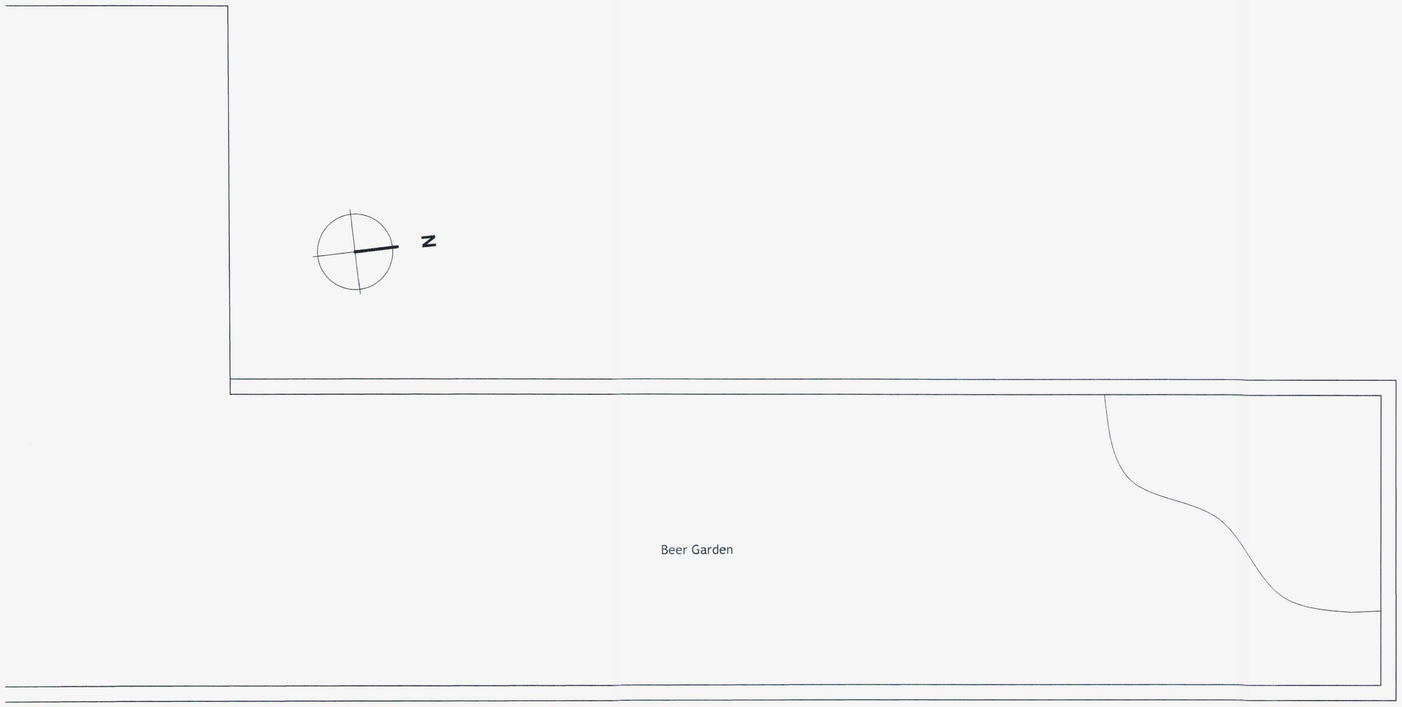

1 EXISTING LAYOUT
Scale: 1:50

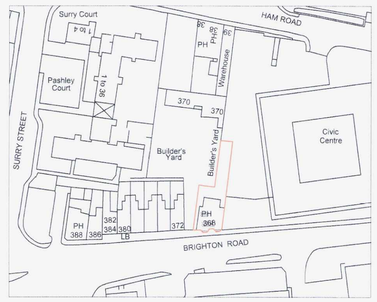

5 SITE LOCATION
Scale: 1:1250

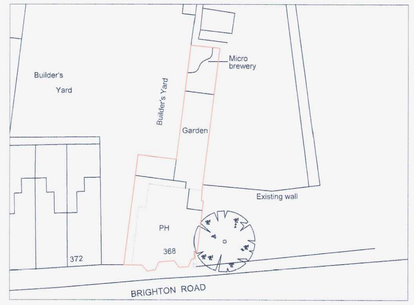

6 BLOCK PLAN
Scale: 1:500



2 SECTIONAL SOUTH ELEVATION
Scale: 1:50



4 WEST ELEVATION
Scale: 1:50

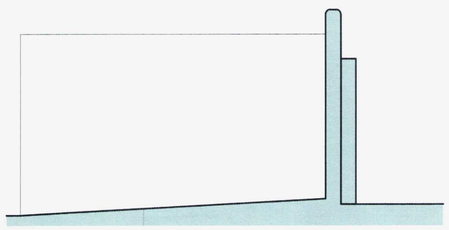

3 NORTH ELEVATION
Scale: 1:50

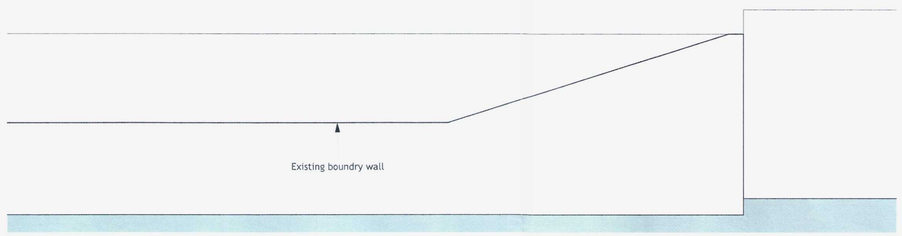

5 EAST ELEVATION
Scale: 1:50



Scale Bar 1:50

CC46/17
22 FEB 2017

Rev	Date	Description	By

M H D Architects
Downholm Studio Lewes Road Ringmer East Sussex BN8 5QB
Tel: 01273 814851 Fax: 01273 814884 Email: mhdarchitects@aol.com

Client
The Duke of Wellington

Project
368 Brighton Road
Shoreham - by - Sea

Drawing
Existing Drawings & Site Location Plans

Scale	Status	Date	Drawn	Checked
As Noted @ A1	Planning	Feb 17	ot	td

Drawing No. 271_P_01

Revision