1:100 Scale bar 1:50 — 0 — 10m

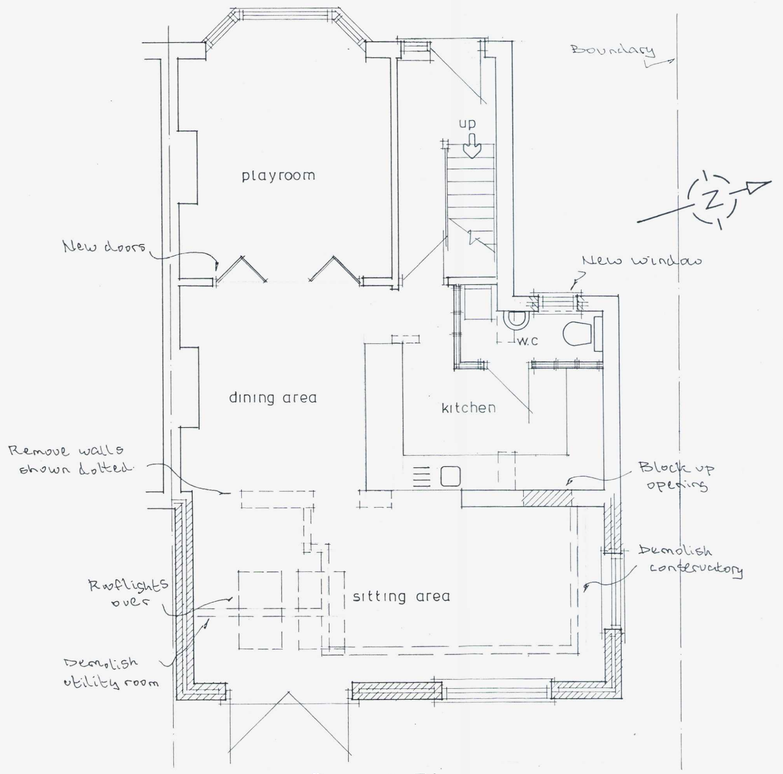

Ground Floor

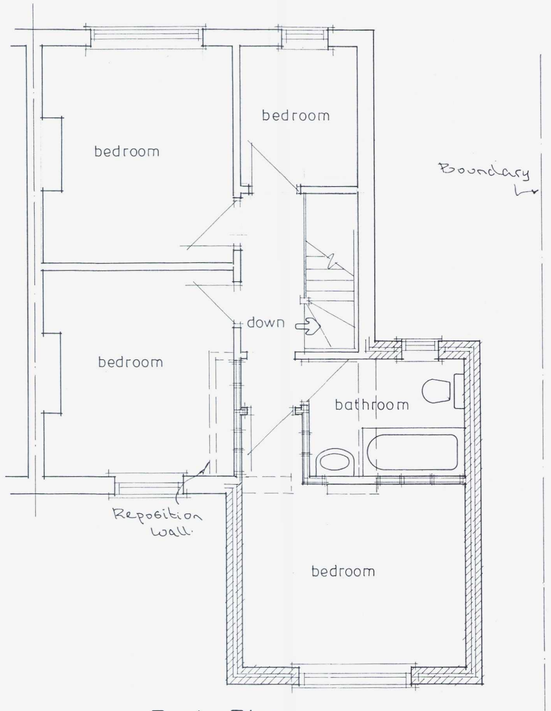

First Floor

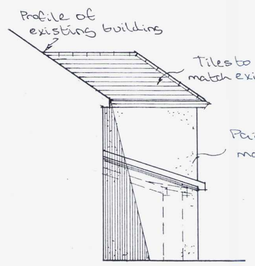

south elevation



west elevation

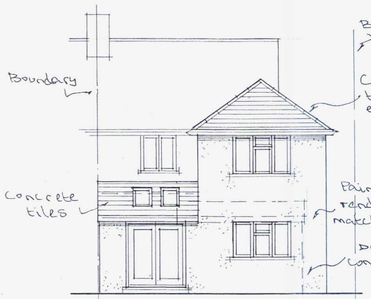

east elevation

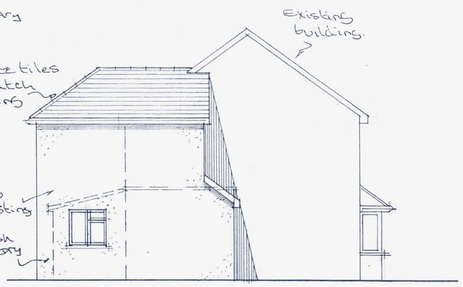

north elevation

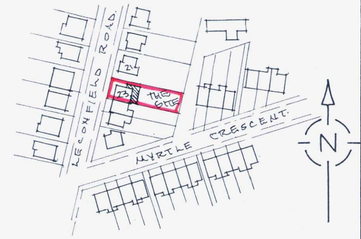

Site Plan 1:1250

0 10 20m

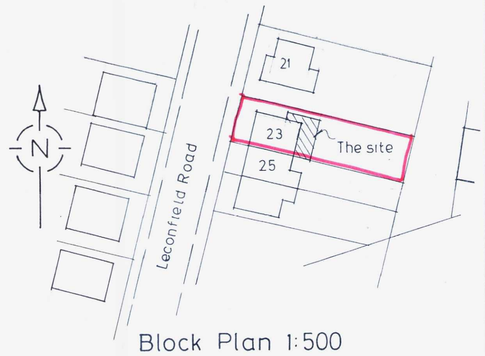

Block Plan 1:500

0 10m

ADUR & WORTHING PLANNING SERVICES

PLAN AWP/1003/16

DATE VALID 29 JUNE 2016

A	Date	Revisions

© copyright

Client: Mrs N. Lomax

Job Title: Proposed Extension

Drawing Title: 23 Leconfield Road Lancing

Scale: 1:50 1:100

Date | Drawn by

Drg No. 477/01 | Rev.

841 x 594mm A1