

Elevation 1

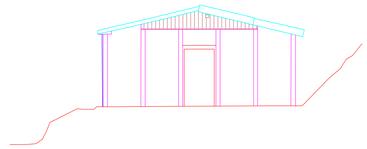

Elevation 2

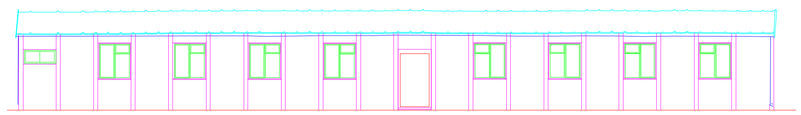

Elevation 3

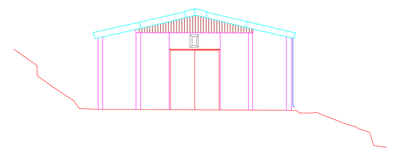

Elevation 4

Scale Bar (meters)

0 5 10 15 20

NOTES
SURVEY IS BASED ON OS GRID SYSTEM
ORIGINATING FROM STATION 1
@ E 524529.176, N 105032.867, RL 9.437

LAYER INFORMATION

0	EMPTY
Beam	Overhead beams, joists, roof elements ect.
Buildingline	External Building Outline
Doors	Doors and openings
Fenceline	Fences and boundary lines
Furniture	Fixed furnishings
Gully	Drainage and waste water gullies
Hatching	Floor and wall hatches
Handrail	Fixed handrails
Kitchen	Kitchen applicances and fixtures
Metal	Metal structures
Plant	Significant ventilation and plant installation
Radiators	Heating radiators and convectors
Roofline	Ridges, eaves, hips and valley lines
Sanitary	Plumbed sanitary fixtures
Services	Significant utility supplies
Sign Post	Significant signage
Soffit	Soffit lines
Spot Levels	Ground point elevations
Step	Steps, stairs or changes in floor levels
Text	Notation
Wall Hatching	Wall void in plan view
Wall Section	Wall section
Windows	Glazed windows in wall section

Line types and Symbols

Building Lines
Rooflines — 100.40
Wall Lines
Wall Hatching
Furniture
Kitchen Fixtures
Plant
Gully
Fence
Steps

Metal
Spotlevel
Windows — Cill 1.00, HH 1.50
Doors — Dh:1.90
Radiator — Rad
Sanitary — FLR

Soffit
Beams
Skylights — Skylight
Ceiling Slope — Up, Slope: 1.90 - 2.10
Plinths / Platforms — Plinth: 0.50
Stairs — Dn

Control Stations

Orientation

North

Rev.	Date	Description

Client: ECE Architecture

SeSurveying

Drawing Title: Elevations

Job Title: Land Adjacent to Schooner Pub

Scale	Date	Drawn	Job No.	Drawing No.	Rev.
1:100 @ A1	15/03/21	DH/CH/MB/JS	007 03 21	003	-
	Surveyed by: CH	Checked: SE			