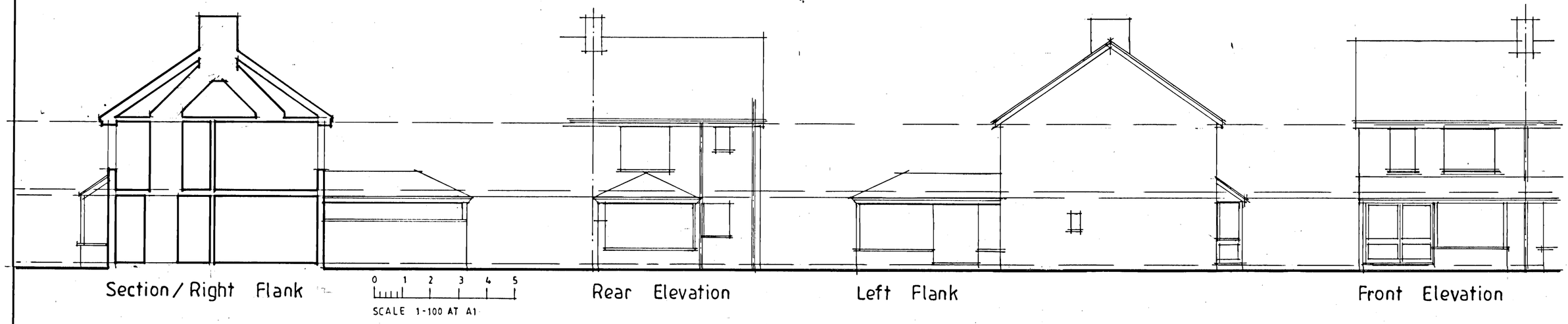

Section / Right Flank

Rear Elevation

Left Flank

Front Elevation

0 1 2 3 4 5
SCALE 1-100 AT A1

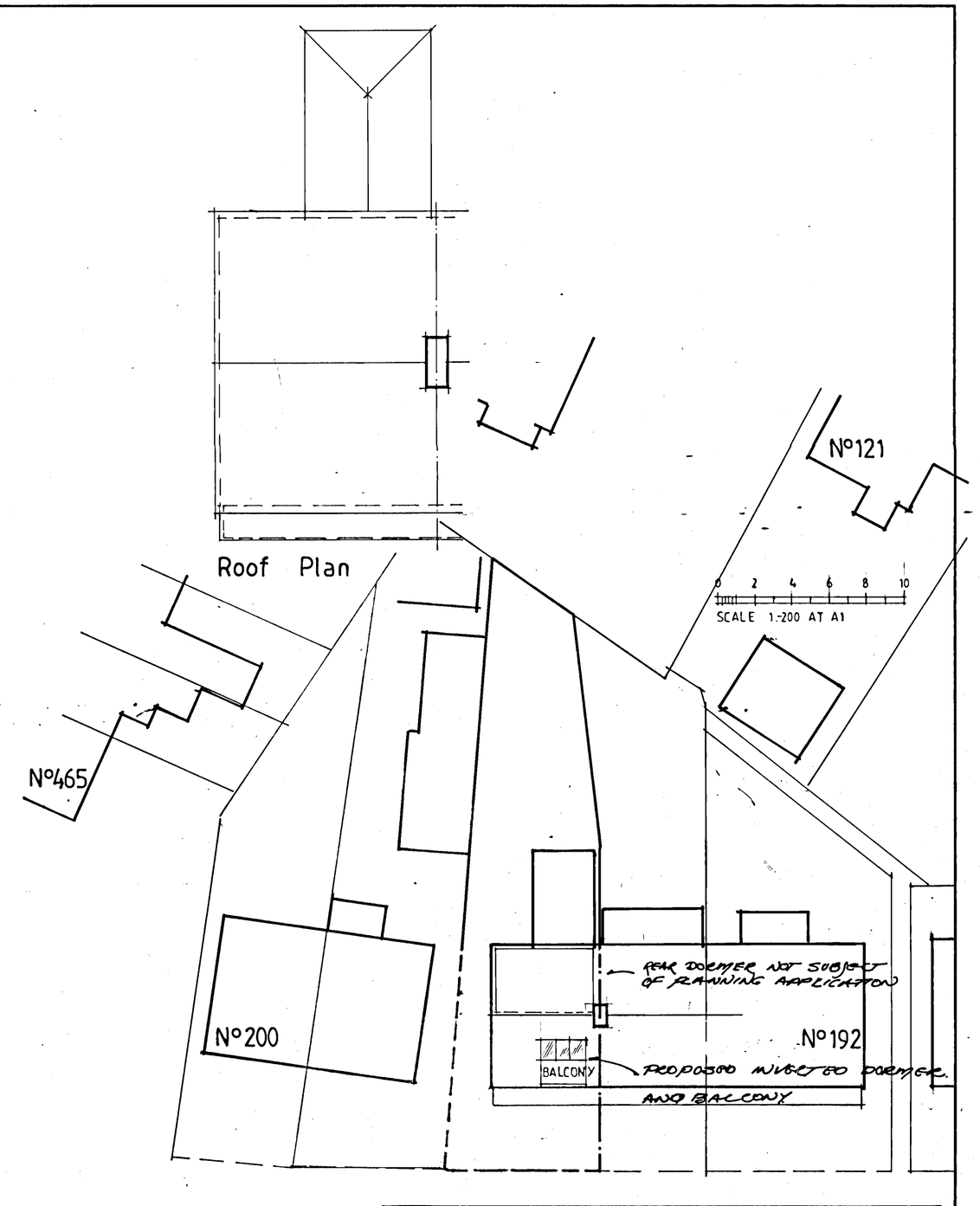

Roof Plan

0 2 4 6 8 10
SCALE 1-200 AT A1

Old Shoreham Road

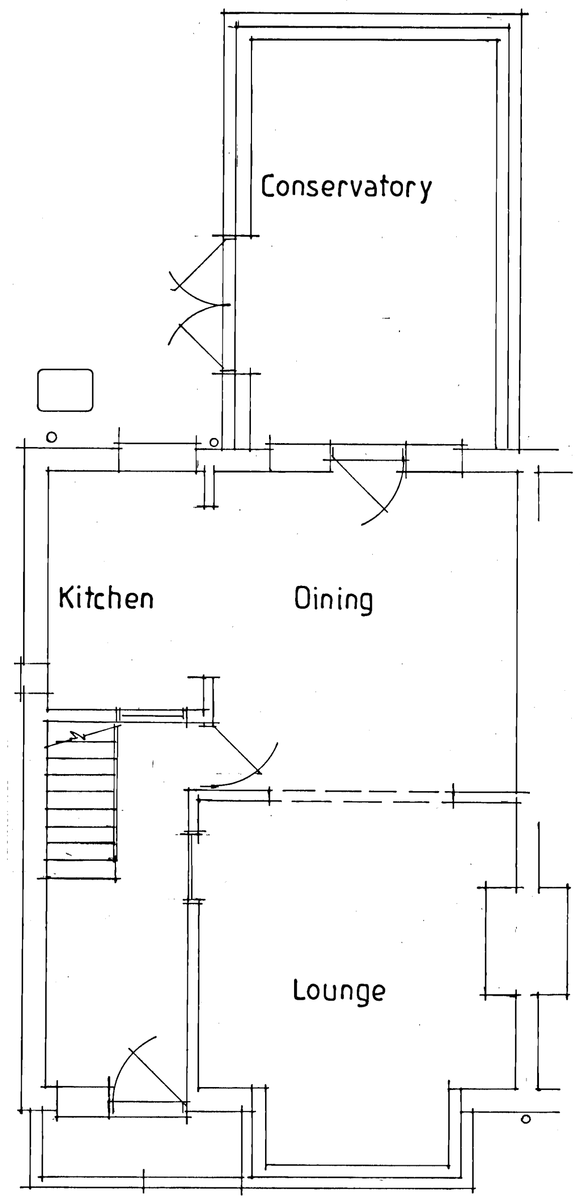

GROUND FLOOR

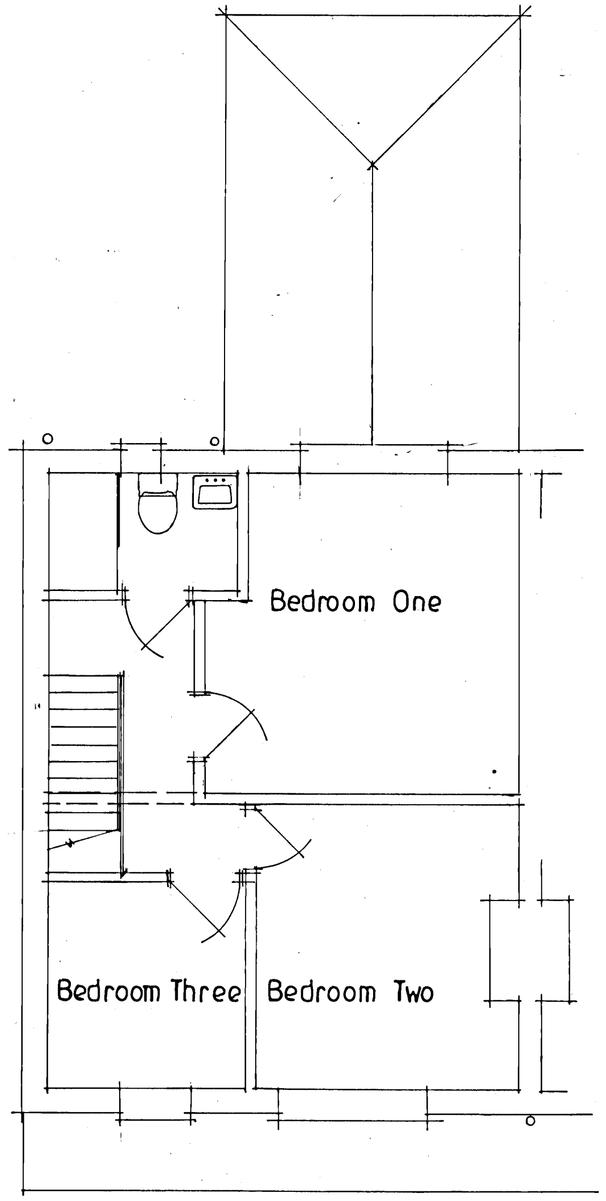

FIRST FLOOR

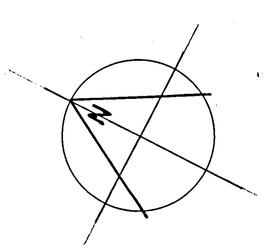

0 1 2 3 4 5
SCALE 1-50 AT A1

No.	DATE	REVISIONS

CLIENTS MUST TAKE THEIR OWN ASSURANCES ON
1. Soil conditions including gradient of land.
2. Suitability of storm water drainage.
3. Position of main sewer (if applicable)
4. Trees and their effect on foundation design

WE CANNOT BE RESPONSIBLE FOR ANY ADDITIONAL BUILDING COST FOR PROBLEMS CAUSED BY THE ABOVE OR OTHER PROBLEMS RELATED TO A PARTICULAR SITE.

EXTENSIONS ARE SUBJECT TO REVISION DEPENDING ON EXISTING STRUCTURE AS EXPOSED. ALL DIMENSIONS TO BE CHECKED ON SITE.

COPYRIGHT This design is the copyright of Glyn Doughty Design and may not be reproduced without written consent.

Glyn Doughty Design
25 VICARAGE HILL
WESTERHAM
KENT TN16 1TL
TEL. WESTERHAM (01959) 562723
E-MAIL: glyn.doughty@btconnect.com
Planning & architectural consultant

CLIENT Mr & Mrs R.Mc Dougall

Extension and alterations to 196 Old Shoreham Road, Shoreham by Sea BN43 5TE
FLOOR PLANS, ELEVATIONS (Extg)
SITE DETAILS

DO NOT SCALE THIS DRAWING

SCALE 1-100 1-50 1-200

DRAWN G.T.O | DATE 8 Nov 17

DRAWING No. MCD 1701-03 | revision