# Planning Services, Adur District Council

Civic Centre,
Ham Road,
Shoreham-by-Sea,
West Sussex,
BN43 6PR

Tel : (01273) 263222 (calls may be recorded)
website : www.adur.gov.uk
e-mail : developmentcontrol@adur.gov.uk

ADUR DISTRICT COUNCIL

ADUR DISTRICT COUNCIL
PLANNING DIVISION
PLAN NO. AD0009/09
DATE 13 MAR 2009

## Application for Planning Permission
## Town and Country Planning Act 1990

**Publication of planning applications on council websites**

**Please note that with the exception of applicant contact details and Certificates of Ownership, the information provided on this application form and in supporting documents may be published on the council's website.**

**If you have provided any other information as part of your application which falls within the definition of personal data under the Data Protection Act which you do not wish to be published on the council's website, please contact the council's planning department.**

Please complete using block capitals and black ink.

It is important that you read the accompanying guidance notes as incorrect completion will delay the processing of your application.

### 1. Applicant Name and Address

| | |
|---|---|
| Title: | |
| First name: | |
| Last name: | |
| Company (optional): | PDH GARAGES LTD |
| Unit: | |
| House number: | |
| House suffix: | |
| House name: | |
| Address 1: | LONDON ROAD |
| Address 2: | |
| Address 3: | |
| Town: | HASSOCKS |
| County: | W SUSSEX |
| Country: | UK |
| Postcode: | BN6 9NZ |

### 2. Agent Name and Address

| | |
|---|---|
| Title: | |
| First name: | |
| Last name: | |
| Company (optional): | MICHAEL COOK ASSOCIATES |
| Unit: | |
| House number: | 11 |
| House suffix: | |
| House name: | BROOKLYN CHAMBERS |
| Address 1: | GORING ROAD |
| Address 2: | |
| Address 3: | |
| Town: | WORTHING |
| County: | W SUSSEX |
| Country: | UK |
| Postcode: | BN12 4AP |

### 3. Description of the Proposal

Please describe the proposed development, including any change of use:

REDEVELOPMENT WITH PETROL FILLING STATION, CANOPY AND SHOP (INCLUDING 24 HR OPERATION FOR ONE YEAR TRIAL PERIOD) (RENEWAL OF L/118/04 TP)

Has the building, work or change of use already started? ☐ Yes ☒ No

If Yes, please state the date when building, work or use were started (DD/MM/YYYY): (date must be pre-application submission)

Has the building, work or change of use been completed? ☐ Yes ☒ No

If Yes, please state the date when the building, work or change of use was completed: (DD/MM/YYYY): (date must be pre-application submission)

## 4. Site Address Details

Please provide the full postal address of the application site.

Unit: | House number: | House suffix:

House name:

Address 1: LANCING MANOR SERVICE STATION

Address 2: OLD SHOREHAM ROAD

Address 3:

Town: LANCING

County: W SUSSEX

Postcode (optional): BN15 0QS

Description of location or a grid reference.
(must be completed if postcode is not known):

Easting: | Northing:

Description:

## 5. Pre-application Advice

Has assistance or prior advice been sought from the local authority about this application? ☐ Yes ☒ No

If Yes, please complete the following information about the advice you were given. (This will help the authority to deal with this application more efficiently).

Please tick if the full contact details are not known, and then complete as much as possible: ☐

Officer name:

Reference:

Date (DD/MM/YYYY):
(must be pre-application submission)

Details of pre-application advice received?

## 6. Pedestrian and Vehicle Access, Roads and Rights of Way

Is a new or altered vehicle access proposed to or from the public highway? ☒ Yes ☐ No

Is a new or altered pedestrian access proposed to or from the public highway? ☐ Yes ☒ No

Are there any new public roads to be provided within the site? ☐ Yes ☒ No

Are there any new public rights of way to be provided within or adjacent to the site? ☐ Yes ☒ No

Do the proposals require any diversions /extinguishments and/or creation of rights of way? ☐ Yes ☒ No

If you answered Yes to any of the above questions, please show details on your plans/drawings and state the reference of the plan (s)/drawings(s)

RELOCATION OF SITE EXIT CROSSOVER TO HIGHWAY (AS PREVIOUSLY APPROVED)

## 7. Waste Storage and Collection

Do the plans incorporate areas to store and aid the collection of waste? ☒ Yes ☐ No

If Yes, please provide details:

SPACE SHOWN ON PLAN FOR COMMERCIAL WHEELED BINS FOR COLLECTION BY SPECIALIST CONTRACTOR

Have arrangements been made for the separate storage and collection of recyclable waste? ☐ Yes ☒ No

If Yes, please provide details:

## 8. Neighbour and Community Consultation

Have you consulted your neighbours or the local community about the proposal? ☐ Yes ☒ No

If Yes, please provide details:

## 9. Council Employee / Member

Is the applicant or agent related to any member of staff or elected member of the council? ☐ Yes ☒ No

If Yes, please provide details:

## 10. Materials

If applicable, please state what materials are to be used externally. Include type, colour and name for each material:

| | Existing (where applicable) | Proposed | Not applicable | Don't Know | Drawing references if applicable |
|---|---|---|---|---|---|
| Walls | NONE | BRICKWORK — LIGHT BROWN | ☐ | ☐ | |
| Roof | NONE | FLAT ROOF AND TILED ROOFS — GREY TILES | ☐ | ☐ | |
| Windows | NONE | ALUMINIUM — COLOUR TO BE CONFIRMED | ☐ | ☐ | |
| Doors | NONE | | ☐ | ☐ | |
| Boundary treatments (e.g. fences, walls) | HEDGES | PALISADE FENCE TO REAR BIN STORE | ☐ | ☐ | |
| Vehicle access and hard-standing | TARMAC | TO BE CONFIRMED | ☐ | ☐ | |
| Lighting | NONE | UNDER CANOPY LIGHTING. | ☐ | ☐ | |
| Others (please specify) | SIGNS | TO BE APPROVED. | ☐ | ☐ | |

Are you supplying additional information on submitted plan(s)/drawing(s)/design and access statement? ☑ Yes ☐ No

If Yes, please state references for the plan(s)/drawing(s)/design and access statement:

3026/5 SITE PLAN AND LOCATION PLAN
3026/6 PROPOSED ELEVATIONS

## 11. Vehicle Parking

Please provide information on the existing and proposed number of on-site parking spaces:

| Type of Vehicle | Total Existing | Total proposed (including spaces retained) | Difference in spaces |
|---|---|---|---|
| Cars | NIL | 2 | +2 |
| Light goods vehicles/ public carrier vehicles | | | |
| Motorcycles | | | |
| Disability spaces | | | |
| Cycle spaces | | | |
| Other (e.g. Bus) | | | |
| Other (e.g. Bus) | | | |

## 12. Foul Sewage

Please state how foul sewage is to be disposed of:

- [x] Mains sewer
- [ ] Cess pit
- [ ] Septic tank
- [ ] Other
- [ ] Package treatment plant

Are you proposing to connect to the existing drainage system? [x] Yes [ ] No

If Yes, please include the details of the existing system on the application drawings and state references for the plan(s)/drawing(s):

EXISTING FOUL SEWER AND PETROL INTERCEPTOR FROM PREVIOUS PETROL FILLING STATION

## 13. Assessment of Flood Risk

Is the site within an area at risk of flooding? (Refer to the Environment Agency's Flood Map showing flood zones 2 and 3 and consult Environment Agency standing advice and your local planning authority requirements for information as necessary.) [ ] Yes [x] No

If Yes, you will need to submit a Flood Risk Assessment to consider the risk to the proposed site.

Is your proposal within 20 metres of a watercourse (e.g. river, stream or beck)? [ ] Yes [x] No

Will the proposal increase the flood risk elsewhere? [ ] Yes [x] No

How will surface water be disposed of?

- [ ] Sustainable drainage system
- [ ] Existing watercourse
- [ ] Soakaway
- [ ] Pond/lake
- [x] Main sewer

## 14. Biodiversity and Geological Conservation

Is there a reasonable likelihood of the following being affected adversely or conserved and enhanced within the application site, or on land adjacent to or near the application site?

a) Protected and priority species:

- [ ] Yes, on the development site
- [ ] Yes, on land adjacent to or near the proposed development
- [x] No

b) Designated sites, important habitats or other biodiversity features:

- [ ] Yes, on the development site
- [ ] Yes, on land adjacent to or near the proposed development
- [x] No

c) Features of geological conservation importance:

- [ ] Yes, on the development site
- [ ] Yes, on land adjacent to or near the proposed development
- [x] No

## 15. Existing Use

Please describe the current use of the site:

TEMPORARY CAR PARKING / STORAGE

Is the site currently vacant? [x] Yes [ ] No

If Yes, please describe the last use of the site:

PETROL FILLING STATION

When did this use end (if known)? DD/MM/YYYY (date where known may be approximate)

Does the proposal involve any of the following:

Land which is known to be contaminated? [ ] Yes [x] No

Land where contamination is suspected for all or part of the site? [x] Yes [ ] No

A proposed use that would be particularly vulnerable to the presence of contamination? [ ] Yes [x] No

If you have answered Yes to any of the above, you will need to submit an appropriate contamination assessment.

## 16. Trees and Hedges

Are there trees or hedges on the proposed development site? [x] Yes [ ] No

And/or: Are there trees or hedges on land adjacent to the proposed development site that could influence the development or might be important as part of the local landscape character? [ ] Yes [x] No

If Yes to either or both of the above, you will need to provide a full Tree Survey, with accompanying plan before your application can be determined. Your Local Planning Authority should make clear on its website what the survey should contain, in accordance with the current 'BS5837: Trees in relation to construction - Recommendations'.

## 17. Trade Effluent

Does the proposal involve the need to dispose of trade effluents or waste? [ ] Yes [x] No

If Yes, please describe the nature, volume and means of disposal of trade effluents or waste

## 18. Residential Units (Including Conversion)

Does your proposal include the gain, loss or change of use of residential units? ☐ Yes ☒ No
If Yes, please complete details of the changes in the tables below:

### Proposed Housing

| Market Housing | Not known | Number of Bedrooms 1 | 2 | 3 | 4+ | Unknown | Total | |
|---|---|---|---|---|---|---|---|---|
| Houses | ☐ | | | | | | | a |
| Flats and maisonettes | ☐ | | | | | | | b |
| Live-work units | ☐ | | | | | | | c |
| Cluster flats | ☐ | | | | | | | d |
| Sheltered housing | ☐ | | | | | | | e |
| Bedsit/studios | ☐ | | | | | | | f |
| Unknown type | ☐ | | | | | | | g |
| **Totals** *(a + b + c + d + e + f + g) =* | | | | | | | | A |

| Social Rented | Not known | Number of Bedrooms 1 | 2 | 3 | 4+ | Unknown | Total | |
|---|---|---|---|---|---|---|---|---|
| Houses | ☐ | | | | | | | a |
| Flats and maisonettes | ☐ | | | | | | | b |
| Live-work units | ☐ | | | | | | | c |
| Cluster flats | ☐ | | | | | | | d |
| Sheltered housing | ☐ | | | | | | | e |
| Bedsit/studios | ☐ | | | | | | | f |
| Unknown type | ☐ | | | | | | | g |
| **Totals** *(a + b + c + d + e + f + g) =* | | | | | | | | B |

| Intermediate | Not known | Number of Bedrooms 1 | 2 | 3 | 4+ | Unknown | Total | |
|---|---|---|---|---|---|---|---|---|
| Houses | ☐ | | | | | | | a |
| Flats and maisonettes | ☐ | | | | | | | b |
| Live-work units | ☐ | | | | | | | c |
| Cluster flats | ☐ | | | | | | | d |
| Sheltered housing | ☐ | | | | | | | e |
| Bedsit/studios | ☐ | | | | | | | f |
| Unknown type | ☐ | | | | | | | g |
| **Totals** *(a + b + c + d + e + f + g) =* | | | | | | | | C |

| Key worker | Not known | Number of Bedrooms 1 | 2 | 3 | 4+ | Unknown | Total | |
|---|---|---|---|---|---|---|---|---|
| Houses | ☐ | | | | | | | a |
| Flats and maisonettes | ☐ | | | | | | | b |
| Live-work units | ☐ | | | | | | | c |
| Cluster flats | ☐ | | | | | | | d |
| Sheltered housing | ☐ | | | | | | | e |
| Bedsit/studios | ☐ | | | | | | | f |
| Unknown type | ☐ | | | | | | | g |
| **Totals** *(a + b + c + d + e + f + g) =* | | | | | | | | D |

**Total proposed residential units** *(A + B + C + D) =*

### Existing Housing

| Market Housing | Not known | Number of Bedrooms 1 | 2 | 3 | 4+ | Unknown | Total | |
|---|---|---|---|---|---|---|---|---|
| Houses | ☐ | | | | | | | a |
| Flats and maisonettes | ☐ | | | | | | | b |
| Live-work units | ☐ | | | | | | | c |
| Cluster flats | ☐ | | | | | | | d |
| Sheltered housing | ☐ | | | | | | | e |
| Bedsit/studios | ☐ | | | | | | | f |
| Unknown type | ☐ | | | | | | | g |
| **Totals** *(a + b + c + d + e + f + g) =* | | | | | | | | E |

| Social Rented | Not known | Number of Bedrooms 1 | 2 | 3 | 4+ | Unknown | Total | |
|---|---|---|---|---|---|---|---|---|
| Houses | ☐ | | | | | | | a |
| Flats and maisonettes | ☐ | | | | | | | b |
| Live-work units | ☐ | | | | | | | c |
| Cluster flats | ☐ | | | | | | | d |
| Sheltered housing | ☐ | | | | | | | e |
| Bedsit/studios | ☐ | | | | | | | f |
| Unknown type | ☐ | | | | | | | g |
| **Totals** *(a + b + c + d + e + f + g) =* | | | | | | | | F |

| Intermediate | Not known | Number of Bedrooms 1 | 2 | 3 | 4+ | Unknown | Total | |
|---|---|---|---|---|---|---|---|---|
| Houses | ☐ | | | | | | | a |
| Flats and maisonettes | ☐ | | | | | | | b |
| Live-work units | ☐ | | | | | | | c |
| Cluster flats | ☐ | | | | | | | d |
| Sheltered housing | ☐ | | | | | | | e |
| Bedsit/studios | ☐ | | | | | | | f |
| Unknown type | ☐ | | | | | | | g |
| **Totals** *(a + b + c + d + e + f + g) =* | | | | | | | | G |

| Key worker | Not known | Number of Bedrooms 1 | 2 | 3 | 4+ | Unknown | Total | |
|---|---|---|---|---|---|---|---|---|
| Houses | ☐ | | | | | | | a |
| Flats and maisonettes | ☐ | | | | | | | b |
| Live-work units | ☐ | | | | | | | c |
| Cluster flats | ☐ | | | | | | | d |
| Sheltered housing | ☐ | | | | | | | e |
| Bedsit/studios | ☐ | | | | | | | f |
| Unknown type | ☐ | | | | | | | g |
| **Totals** *(a + b + c + d + e + f + g) =* | | | | | | | | H |

**Total existing residential units** *(E + F + G + H) =*

**TOTAL NET GAIN or LOSS of RESIDENTIAL UNITS (Proposed Housing Grand Total - Existing Housing Grand Total):**

## 19. All Types of Development: Non-residential Floorspace

Does your proposal involve the loss, gain or change of use of non-residential floorspace? ☒ Yes ☐ No

If you have answered Yes to the question above please add details in the following table:

| Use class/type of use | | Not applicable | Existing gross internal floorspace (square metres) | Gross internal floorspace to be lost by change of use or demolition (square metres) | Total gross internal floorspace proposed (including change of use)(square metres) | Net additional gross internal floorspace following development (square metres) |
|---|---|---|---|---|---|---|
| A1 | Shops | ☐ | NK | NIL | 90 | 90 |
| | Net tradable area: | ☐ | | | 60 | |
| A2 | Financial and professional services | ☒ | | | | |
| A3 | Restaurants and cafes | ☒ | | | | |
| A4 | Drinking establishments | ☒ | | | | |
| A5 | Hot food takeaways | ☒ | | | | |
| B1 (a) | Office (other than A2) | ☒ | | | | |
| B1 (b) | Research and development | ☒ | | | | |
| B1 (c) | Light industrial | ☒ | | | | |
| B2 | General industrial | ☒ | | | | |
| B8 | Storage or distribution | ☒ | | | | |
| C1 | Hotels and halls of residence | ☒ | | | | |
| C2 | Residential institutions | ☒ | | | | |
| D1 | Non-residential institutions | ☒ | | | | |
| D2 | Assembly and leisure | ☒ | | | | |
| OTHER | Please specify | ☒ | | | | |
| | | ☒ | | | | |
| | Total | | NIL | NIL | 90 | 90 |

In addition, for hotels, residential institutions and hostels, please additionally indicate the loss or gain of rooms

| Use class | Type of use | Not applicable | Existing rooms to be lost by change of use or demolition | Total rooms proposed (including changes of use) | Net additional rooms |
|---|---|---|---|---|---|
| C1 | Hotels | ☒ | | | |
| C2 | Residential Institutions | ☒ | | | |
| Other | Hostels | ☒ | | | |

## 20. Employment

Please complete the following information regarding employees:

| | Full-time | Part-time | Total full-time equivalent |
|---|---|---|---|
| Existing employees | NIL | | |
| Proposed employees | 4 | | 4 |

## 21. Hours of Opening

Please state the hours of opening for each non-residential use proposed:

| Use | Monday to Friday | Saturday | Sunday and Bank Holidays | Not known |
|---|---|---|---|---|
| PETROL STATION | 24 HR | 24 HR | 24 HR | |
| | | | | |
| | | | | |

## 22. Site Area

Please state the site area in hectares (ha) 0·2

## 23. Industrial or Commercial Processes and Machinery

Please describe the activities and processes which would be carried out on the site and the end products including plant, ventilation or air conditioning. Please include the type of machinery which may be installed on site:

NA.

Is the proposal a waste management development? ☐ Yes ☒ No

If the answer is Yes, please complete the following table:

| | Not applicable | The total capacity of the void in cubic metres, including engineering surcharge and making no allowance for cover or restoration material (or tonnes if solid waste or litres if liquid waste) | Maximum annual operational throughput in tonnes (or litres if liquid waste) |
|---|---|---|---|
| Inert landfill | ☐ | | |
| Non-hazardous landfill | ☐ | | |
| Hazardous landfill | ☐ | | |
| Energy from waste incineration | ☐ | | |
| Other incineration | ☐ | | |
| Landfill gas generation plant | ☐ | | |
| Pyrolysis/gasification | ☐ | | |
| Metal recycling site | ☐ | | |
| Transfer stations | ☐ | | |
| Material recovery/recycling facilities (MRFs) | ☐ | | |
| Household civic amenity sites | ☐ | | |
| Open windrow composting | ☐ | | |
| In-vessel composting | ☐ | | |
| Anaerobic digestion | ☐ | | |
| Any combined mechanical, biological and/or thermal treatment (MBT) | ☐ | | |
| Sewage treatment works | ☐ | | |
| Other treatment | ☐ | | |
| Recycling facilities construction, demolition and excavation waste | ☐ | | |
| Storage of waste | ☐ | | |
| Other waste management | ☐ | | |
| Other developments | ☐ | | |

Please provide the maximum annual operational throughput of the following waste streams:

| | |
|---|---|
| Municipal | |
| Construction, demolition and excavation | |
| Commercial and industrial | |
| Hazardous | |

If this is a landfill application you will need to provide further information before your application can be determined. Your waste planning authority should make clear what information it requires on its website.

## 24. Hazardous Substances

Does the proposal involve the use or storage of any of the following materials in the quantities stated below? ☒ Yes ☐ No ☐ Not applicable

If Yes, please provide the amount of each substance that is involved:

| | | |
|---|---|---|
| Acrylonitrile (tonnes) | Ethylene oxide (tonnes) | Phosgene (tonnes) |
| Ammonia (tonnes) | Hydrogen cyanide (tonnes) | Sulphur dioxide (tonnes) |
| Bromine (tonnes) | Liquid oxygen (tonnes) | Flour (tonnes) |
| Chlorine (tonnes) | Liquid petroleum gas (tonnes) | Refined white sugar (tonnes) |

Other: PETROL + DIESEL

Amount (tonnes): 136,360 Lts.

Other:

Amount (tonnes):

## 25. Certificates

**One Certificate A, B, C, or D, must be completed, together with the Agricultural Holdings Certificate with this application form**

**CERTIFICATE OF OWNERSHIP - CERTIFICATE A**

**Town and Country Planning (General Development Procedure) Order 1995 Certificate under Article 7**

I certify/The applicant certifies that on the day 21 days before the date of this application nobody except myself/ the applicant was the owner *(owner is a person with a freehold interest or leasehold interest with at least 7 years left to run)* of any part of the land or building to which the application relates.

| Signed - Applicant: | Or signed - Agent: | Date (DD/MM/YYYY): |
|---|---|---|
| | | |

**CERTIFICATE OF OWNERSHIP - CERTIFICATE B**

**Town and Country Planning (General Development Procedure) Order 1995 Certificate under Article 7**

I certify/ The applicant certifies that I have/the applicant has given the requisite notice to everyone else (as listed below) who, on the day 21 days before the date of this application, was the owner (*owner is a person with a freehold interest or leasehold interest with at least 7 years left to run)* of any part of the land or building to which this application relates.

| Name of Owner | Address | Date Notice Served |
|---|---|---|
| KATO HOLDINGS LTD. | C/O PDH GARAGES LTD LONDON ROAD, HASSOCKS. BN6 9NZ | 12/3/09 |
| | | |
| | | |
| | | |
| | | |

| Signed - Applicant: | Or signed - Agent: | Date (DD/MM/YYYY): |
|---|---|---|
| | AP. MICHAEL COOK ASSOCIATES | 12/3/09 |

**CERTIFICATE OF OWNERSHIP - CERTIFICATE C**

**Town and Country Planning (General Development Procedure) Order 1995 Certificate under Article 7**

I certify/ The applicant certifies that:

- Neither Certificate A or B can be issued for this application
- All reasonable steps have been taken to find out the names and addresses of the other owners *(owner is a person with a freehold interest or leasehold interest with at least 7 years left to run* )of the land or building, or of a part of it , but I have/ the applicant has been unable to do so.

The steps taken were:

| Name of Owner | Address | Date Notice Served |
|---|---|---|
| | | |
| | | |
| | | |
| | | |
| | | |

| Notice of the application has been published in the following newspaper (circulating in the area where the land is situated): | On the following date (which must not be earlier than 21 days before the date of the application): |
|---|---|
| | |

| Signed - Applicant: | Or signed - Agent: | Date (DD/MM/YYYY): |
|---|---|---|
| | | |

## 25. Certificates (continued)

**CERTIFICATE OF OWNERSHIP - CERTIFICATE D**

**Town and Country Planning (General Development Procedure) Order 1995 Certificate under Article 7**

I certify/ The applicant certifies that:

- Certificate A cannot be issued for this application
- All reasonable steps have been taken to find out the names and addresses of everyone else who, on the day 21 days before the date of this application, was the owner *(owner is a person with a freehold interest or leasehold interest with at least 7 years left to run)* of any part of the land to which this application relates, but I have/ the applicant has been unable to do so.

The steps taken were:

Notice of the application has been published in the following newspaper (circulating in the area where the land is situated):

On the following date (which must not be earlier than 21 days before the date of the application):

Signed - Applicant:

Or signed - Agent:

Date (DD/MM/YYYY):

**AGRICULTURAL HOLDINGS CERTIFICATE**

**Town and Country Planning (General Development Procedure)Order 1995 Certificate under Article 7**

Agricultural Land Declaration - You Must Complete Either A or B

(A) None of the land to which the application relates is, or is part of, an agricultural holding.

Signed - Applicant:

Or signed - Agent: [redacted] MICHAEL COOK ASSOCIATES

Date (DD/MM/YYYY): 12/03/2009

B) I have/ The applicant has given the requisite notice to every person other than myself/ the applicant who, on the day 21 days before the date of this application, was a tenant of an agricultural holding on all or part of the land to which this application relates, as listed below:

| Name of Tenant | Address | Date Notice Served |
|---|---|---|
| | | |
| | | |
| | | |
| | | |
| | | |

Signed - Applicant:

Or signed - Agent:

Date (DD/MM/YYYY):

## 26. Planning Application Requirements - Checklist

Please read the following checklist to make sure you have sent all the information in support of your proposal. Failure to submit all information required will result in your application being deemed invalid. It will not be considered valid until all information required by the Local Planning Authority has been submitted.

The original and 3 copies of a completed and dated application form: ☑

The correct fee: £670-00 ☑

The original and 3 copies of a design and access statement: ☑

The original and 3 copies of the plan which identifies the land to which the application relates drawn to an identified scale and showing the direction of North: ☑

The original and 3 copies of the completed, dated Article 7 Certificate (Agricultural Holdings): ☑

The original and 3 copies of other plans and drawings or information necessary to describe the subject of the application: ☑

The original and 3 copies of the completed, dated Ownership Certificate (A, B, C, or D - as applicable): ☑

## 27. Declaration

I/we hereby apply for planning permission/consent as described in this form and the accompanying plans/drawings and additional information.

Signed - Applicant:

Or signed - Agent: MICHAEL COOK ASSOCIATES

Date (DD/MM/YYYY): 12/03/2009 (date cannot be pre-application)

## 28. Applicant Contact Details

Telephone numbers

| Country code: | National number: | Extension number: |
|---|---|---|
| | | |

| Country code: | Mobile number (optional): |
|---|---|
| | |

| Country code: | Fax number (optional): |
|---|---|
| | |

Email address (optional):

## 29. Agent Contact Details

Telephone numbers

| Country code: | National number: | Extension number: |
|---|---|---|
| | 01903 248 777 | |

| Country code: | Mobile number (optional): |
|---|---|
| | |

| Country code: | Fax number (optional): |
|---|---|
| | 01903 248 666 |

Email address (optional):

## 30. Site Visit

Can the site be seen from a public road, public footpath, bridleway or other public land? ☒ Yes ☐ No

If the planning authority needs to make an appointment to carry out a site visit, whom should they contact? *(Please select only one)* ☒ Agent ☐ Applicant ☐ Other (if different from the agent/applicant's details)

If Other has been selected, please provide:

| Contact name: | Telephone number: |
|---|---|
| BRUCE JOHNSON | 01903 248 777 |

Email address: bjohnson@michaelcookassociates.co.uk

# **DESIGN AND ACCESS** STATEMENT

ADUR DISTRICT COUNCIL
PLANNING DIVISION
PLAN No. A/1009/09
DATE 13 MAR 2009

Project Name: **Lancing Manor Service Station**

Project Location: **Old Shoreham Road, Lancing**

Client: **PDH Garages Ltd**

---

**Prepared by:** BMJ **File Ref:** 5317/C01

**Date of Issue:** March 2009 **Issue:** -

MICHAEL COOK ASSOCIATES

# Contents

**CONTENTS** ..... **1**

**INTRODUCTION** ..... **2**

*Site Location* ..... *2*
*Context* ..... *2*

**ASSESSMENT** ..... **3**

*Description* ..... *3*
*Planning Policy* ..... *3*

**INVOLVEMENT** ..... **4**

*Consultations* ..... *4*
*Design Principles* ..... *5*

**DESIGN RESPONSE** ..... **6**

*Appearance* ..... *6*
*Landscaping* ..... *6*

**ACCESS** ..... **7**

*Vehicle, pedestrian and Cycle Networks* ..... *7*
*Accessibility* ..... *7*

**CONCLUSION** ..... **8**

# Introduction

This Design and Access Statement has been prepared to identify and explain the design process and decisions which have resulted in the submission of this Planning Application.

This Application is being made by PHD Garages Ltd to renew an existing Planning Approval No. L/118/04/TP which has been unimplemented.

## Site Location

The site is located on the north side of the A27 Old Shoreham Road in North lancing.

## Context

The site was formerly a petrol fitting station operated by our Client, but has been vacant for a number of years.

The site is currently used on an occasional basis for the storage of cars in connection with their business.

# Assessment

## Description

The site lies on a lightly elevated platform above the A27 Old Shoreham Road, and is cut into the hill on the north side. The site is at the extreme eastern fringe of the built-up area with open fields to the east and north and residential dwellings to the west. To the south, across Old Shoreham Road is another former filling station, currently used for car sales.

## Planning Policy

The site has historically been used as a petrol filling station and has a current Planning Approval, L/118/04 TP for that use. That Application was granted 28 July 2004 and this Application seeks to renew that Approval.

At that time it was stated that:
The proposed development is located within the built-up area and would not detract from the existing local environment or result in unacceptable detriment to the amenities of neighbouring properties or detraction from highway safety. It would consequently not conflict with the relevant policies of the Adur District Local Plan (AG1, AB23-25, AT12), the approved West Sussex Structure Plan (G1, G5, G7, B2, T14) and the Proposed Modified Structure Plan 2001-16 (L0C1, CH1, ERA1, DEV1, DEV4-5).

We believe that the above still applies.

# Involvement

## Consultations

There have been no consultations with Adur District Council.

Involvement

## Design Principles

The proposed petrol filling station follows the same format as the previous one, which it is proposed to replace. Vehicles will enter the site from the west, off the north carriageway of the A27, using the existing crossover.

The forecourt will provide waiting space leading to four fuel pump islands, protected by a canopy. There will be a small shop / kiosk at the eastern end of the site. Vehicles will leave the site to rejoin the A27 via a new crossover, aligned as required by the Highways Authority.

The enlarged forecourt / hardstanding area will be cut into the rising ground to the north of the site with a low retaining wall.

# Design Response

## Appearance

This will be a busy commercial site and thus requires a simple, straightforward design response to provide maximum clarity for users. The most important items will be the fuel pumps and signage, which will be supplied by the operator.

The canopy and shop will provide the background for these activities and are therefore kept as simple as possible. The shop will be a simple brick faced structure with the shop front on the west side, facing the forecourt. This will have a tiled, pitched roof, which will be continued to form the fascia to the canopy, thus providing a vernacular style as a background to the principle activity of the fitting station.

## Landscaping

Additional tree planting will be provided in the grassed area at the western end of the site, which will reduce the impact of the site on the dwellings to the west. The hedgerow on the northern boundary will be replanted and enhanced, especially where there are currently several dead elm trees.

# Access

## Vehicle, pedestrian and Cycle Networks

The site is located on the north (east bound) carriageway of the A27 Old Shoreham Road. As a petrol fitting station the site is therefore ideally situated to serve the needs of motorists. Access will utilise the existing crossover and a new exit crossover will be provided as previously approved. Parking will be provided on site for two staff cars and cycles can be accommodated within the secure yard at the rear of the shop. There is a footpath alongside the A27 with bus stops opposite the site west bound and 150m east of the site, east bound.

## Accessibility

Care has been taken while developing the proposals to ensure inclusion and access for the disabled, taking into account the principles and recommendations of the Disability Discrimination Act 1995.

Disabled parking has been provided to meet current requirements and is positioned close to building entrance to aid accessibility. External colour contrasting surfaces will be specified to help aid orientation for the partially sighted, with hard glossy finishes avoided to minimise glare. Consistent and easily legible signage will be provided to aid orientation, using universally recognised symbols to replace text where possible.

Level access will be provided to the building with dropped kerbs to be incorporated where necessary. Within the building a disabled toilet will be provided in accordance with part M of the Building Regulations.

## Conclusion

This Application is for the renewal of a previous Approval, which has been unimplemented. We do not consider that there are any new factors which need to be taken into consideration in connection with the existing use of this site.

PROPOSED TREE PLANTING:-

- PRAXINUS EXCELSIOR - COMMON ASH (A)
- FAGUS SYLVATICA - COMMON BEECH (B)
- SORBUS ARIA - WHITEBEAM (C)

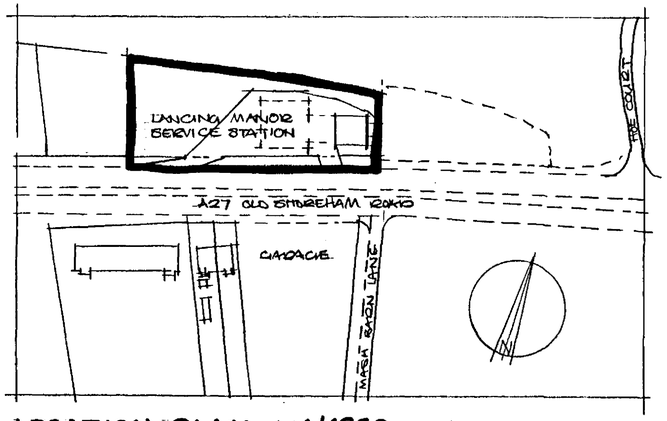


LOCATION PLAN 1/1250

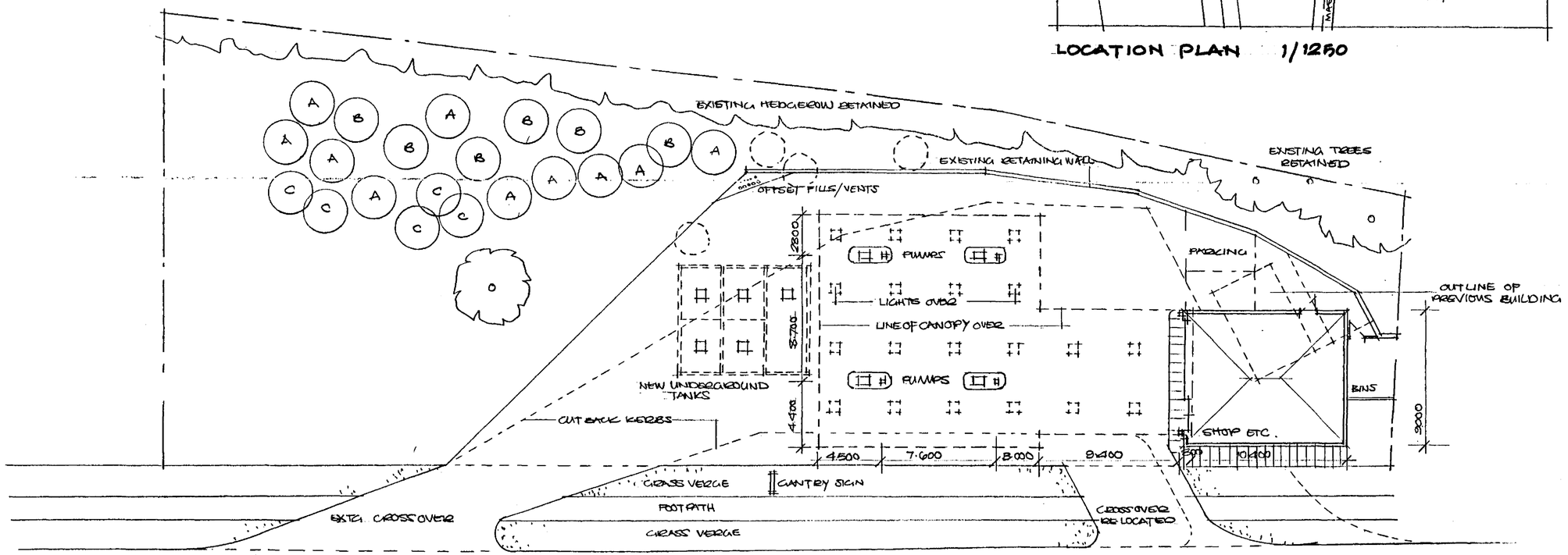


SITE PLAN 1/200


ADUR DISTRICT COUNCIL PLANNING SECTION
PLAN No. Prolocation
DATE 13 MAR 2009



MICHAEL COOK ASSOCIATES
ARCHITECTS • SURVEYORS PLANNING SUPERVISORS
Brooklyn Chambers
11 Goring Road
Worthing
West Sussex BN12 4AP
Tel: 01903 248777
Fax: 01903 248666


| Client | Project | Drawing | Date | Scale | Drawn | Checked | Drawing No. | Revision |
|---|---|---|---|---|---|---|---|---|
| PDH GARAGES LTD | LANCING MANOR SERVICE STATION | SITE PLAN + LOCATION PLAN | 4/09 | 1/200 | BJ | | 3926/5 | |


No dimensions to be scaled from drawing. The contractor should check all dimensions on site. It is the contractors responsibility to ensure compliance with Building Regulations. SUBJECT TO SURVEY

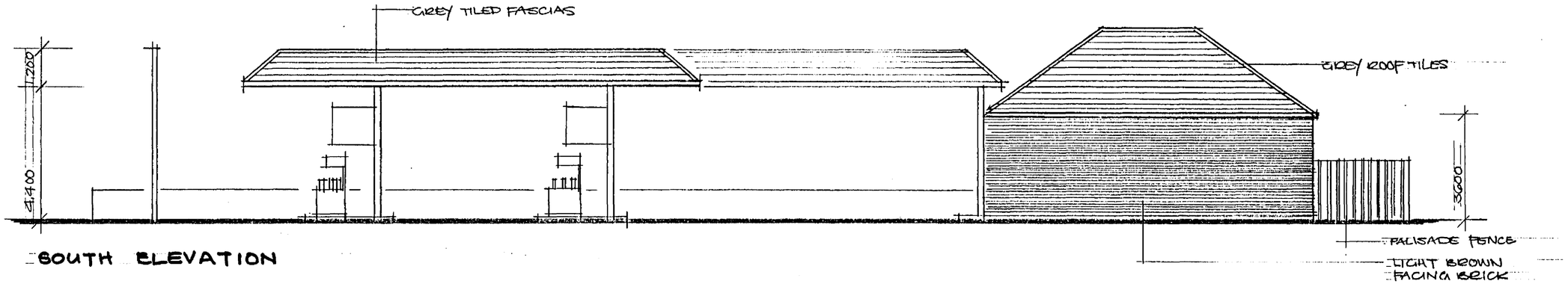


SOUTH ELEVATION

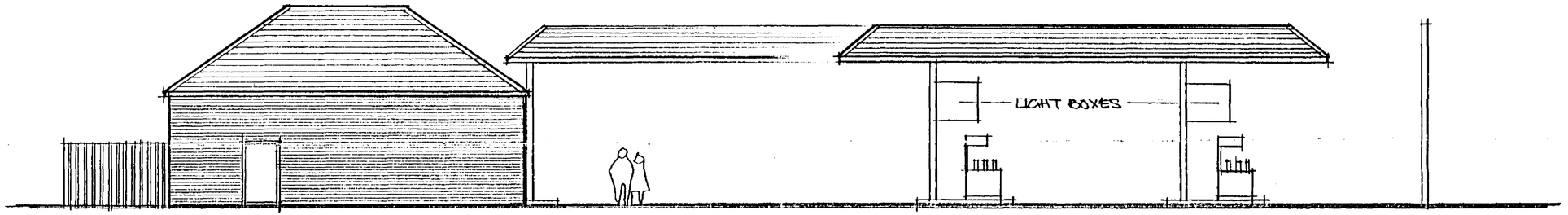


NORTH ELEVATION

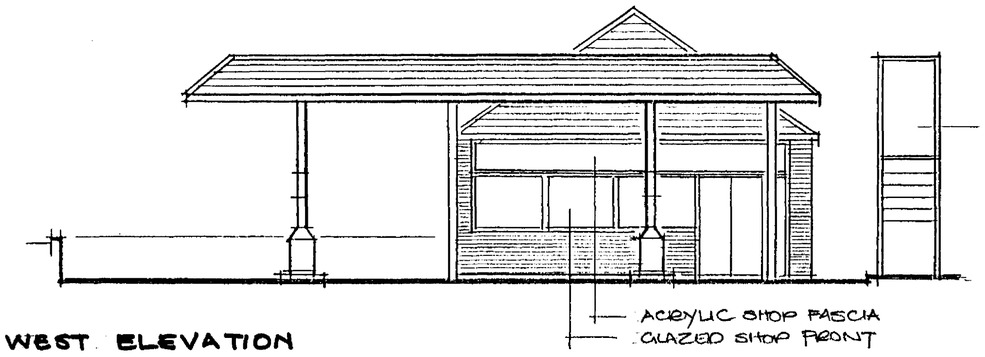


WEST ELEVATION

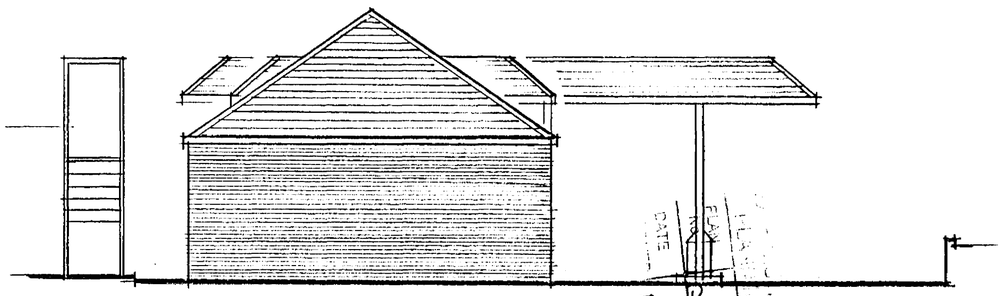

EAST ELEVATION

13 MAR 2009

MICHAEL COOK ASSOCIATES
ARCHITECTS + SURVEYORS PLANNING SUPERVISORS
Brooklyn Chambers
11 Goring Road
Worthing
West Sussex BN12 4AP
Tel: 01903 248777
Fax: 01903 248666

| Client | Project | Drawing | Date | Scale | Drawn | Checked | Drawing No. | Revision |
|---|---|---|---|---|---|---|---|---|
| PDH GARAGES LTD | LANCING MANOR SERVICE STATION | PROPOSED ELEVATIONS | 4/09 | 1/100 | MD | | 5929/6 | |

No dimensions to be scaled from drawing. The contractor should check all dimensions on site. It is the contractors responsibility to ensure compliance with Building Regulations.