

SAFE WORKING IN THE VICINITY OF UTILITY NETWORKS

(Refer to the HSE Guidance Document HSG47)

Introduction

This document should be issued to anyone intending on working in the vicinity of GTC and associated entities' utility networks and should be used in conjunction with HSG47, NJUG guidance and industry recognised practices.

Confirmation should be sought from the asset owner in any instance of ambiguity or if there is confusion.

Any queries regarding diversions, alterations, and disconnections for Gas, Water, Distributed Heat and Fibre please contact: Network_Variations@gtc-uk.co.uk

Any queries regarding diversions, alterations, and disconnections for Electric, please contact: Electricity.diversions@gtc-uk.co.uk

For more information please see the GTC website: <https://www.gtc-uk.co.uk/> or alternatively contact plant.enquiries@bu-uk.co.uk

The Dangers

Damage to services can cause significant disruption and project delays and therefore incur considerable costs as well as the potential for severe or fatal injury to not only to those directly involved but also the general public.

Damages often have instantaneous reactions like explosive arcing with cables or leaks for gas and water mains however latent reactions due to damages that are ignored, consealed, or unnoticed can have much greater consequences.

General

1. It is imperative that all works are carried out in accordance with the guidance provided by the HSE (Health and Safety Executive) in their document HSG47 "Avoiding Danger from Underground Services", ISBN 978 0 7176 6584 6, 3rd Edition 2014. No party shall carry out any excavation works or other intrusive works such as piling, blasting or demolition without following the guidance in HSG47.
2. We own gas, electricity, water, waste water, fibre, and district heating apparatus located in the highway, private property and through the countryside. Some plant may be located in land for which a wayleave or easement has been granted and there may be no surface evidence of the presence of apparatus.
3. Ensure that you have obtained detailed plans of existing and proposed gas, electricity, water, waste water, fibre, and district heating networks before any works commence.
4. The position of the networks shall be pinpointed as accurately as possible by visually surveying the area for indications of apparatus, by means of a locating device, and reference the information gathered to the plans. Locating equipment must be tested and calibrated within the manufacturer's calibration date.

Excavation work should be carried out where applicable, carefully following recognised safe digging practices. Once a locating device has been used to determine position and route, excavation may proceed; trial holes should be dug using suitable hand tools to confirm the position of buried networks. During excavation the locating device should be reused to check position and route of buried apparatus.

Once the apparatus has been located, appropriate marking be made on the covering hard surface confirming location and any errors in plans identified, GTC should be advised to allow plans to be updated.

5. Hand-held power tools can damage buried apparatus and shall be used with care until the exact position of a utility has been determined. They may only be used to break a paved or concrete surface above the network, unless there are any indications that the network is particularly shallow; in such circumstances, accuracy of plant location is determined and excavation initiated adjacent to the apparatus.
6. No manhole, chamber or other structure shall be built over, around or under the network. Such structures, other pipes, ducts and cables should be laid to provide a minimum clearance from the existing network of 300mm or 1.5 times the diameter of the asset, whichever is the greater. No work should be carried out if this minimum clearance cannot be met or which results in a reduction of cover or protection over the network, without first consulting GTC, please seek advice from GTC.
7. Where an excavation uncovers any network apparatus the backfill shall be adequately compacted, particularly beneath the network, to prevent any settlement, which would subsequently damage the network. Backfill material adjacent to the network shall be selected fine material or sand, containing no stones, bricks or lumps of concrete etc. and shall be suitably compacted to give comparable support and protection to that provided before excavation. No power compaction shall take place until at least 200mm cover of selected fine fill has been suitably compacted by hand tools.
8. If the road construction is close to the top of the network, GTC shall be asked to identify whether any additional precautions are necessary. The road construction depth should not be reduced without permission from the local Highway Authority.
9. Costs incurred by GTC through direct or consequential damage shall be recharged.
10. Where utilities are within a duct the duct should be treated in the same manner as live utility cable/pipe/fibre and any work in the vicinity of the apparatus shall be carried out with caution.

Any damage caused no matter how insignificant or minor in appearance SHALL BE REPORTED to GTC as soon as possible.

Precautions for Gas Networks

11. Plans do not always show the presence of gas service pipes (from the gas main to premises) but their existence should be assumed with consideration given to the increased height of the service off-take fitting on the main.
12. The depth of cover for gas mains is typically 750mm in carriageways and grass verges, 600mm in footways and 1.1m in open field. The depth of cover for gas services is typically between 375mm and 600mm. Reference should always be made to the network drawing. Remember these covers are to finished level, you may be working in an area, which will be made up or lowered at a later date.
13. Gas pipes should be located by hand digging before mechanical excavation begins. When the positions and depth of the pipes have been determined, work can proceed.

14. If a gas leak is suspected, the following action should be taken immediately:
- Remove all people from the immediate vicinity of the escape. If the service connection to a building or the adjacent main has been damaged, warn the occupants to leave the building, and any adjoining building, until it is safe for them to return. It is important to note that a mechanical excavator may not only cause damage/leakage at the point of impact. For example, damage to a service connection outside the building may result in further, unseen damage to the connection inside the building. Gas leaking from the damage inside or gas travelling along the line of the service connection pipe from outside the building may cause a build-up of gas within the building.
 - Prohibit smoking, and extinguish all naked flames and other sources of ignition i.e. stop excavator and compressor engines within at least 5.0m of the leak.
 - Inform the National Gas Emergency Service immediately by dialling:
0800 111 999
 - Remain on site.
 - Assist the Gas Emergency Service Provider staff, Police, Fire Services or other Statutory Authorities as requested.
15. Where gas pipes cross or are parallel and close to excavations, changes in backfill etc. may cause differential ground settlement and increased stress in the pipe. For pipes parallel and close to excavations, the degree of risk depends upon the depth of the excavation, the distance of the pipe from the excavation, the type of soil and any excessive loading from heavy construction plant and materials. Wherever excavation works may affect the support of the gas pipe or cause excessive loading over the gas pipe then GTC shall be consulted.
16. No concrete or other hard material should be placed or left under or adjacent to any gas pipe as this can cause pipe fracture at a later date. Concrete backfill should not be used within 300mm of a gas pipe.
17. Where an excavation uncovers a gas pipe with a damaged wrapping, GTC shall be informed, so that repairs can be made to prevent future corrosion and leakage.
18. Pipe restraints or thrust blocks close to gas mains shall not be removed or interfered with as they are a safety feature of the live gas network.
19. Anyone who carries out work near underground gas plant should observe any specific requirements made by the site manager, and ensure that access to the plant by the asset owners staff is available at all times. No unauthorised repairs to gas pipes should be made.
20. Where excavation is within 5m proximity to above or below ground pressure control equipment, ground workers must be aware of the possibility of encountering small auxiliary pipework that is more susceptible to damage.
21. Where PE pipes and cables have been exposed and it is intended that hot work (e.g. welding, grinding, etc) be carried out, contact shall be made with GTC to confirm additional precautions and actions that may require to be undertaken.
22. GTC shall be consulted if it is intended to carry out any of the following activities:

- Using explosives within 30m of gas pipes or 400m of gas pressure reduction equipment.
- Piling or boring within 15m of gas plant.
- Excavating within 10m of pressure reduction equipment.
- Reducing the cover or protection of a gas pipe.
- Carrying out deep excavations nearby (minimum of 2m up to 15m).
- Working within 3m of GTC's intermediate pressure (IP) mains.

Precautions for Electricity Networks

- 23.** Plans do not always show the presence of electric service cables (from the electricity main to premises) but their existence should be assumed.
- 24.** In most cases there will be no permanent surface marker posts or other visible indication of the presence of a buried cable. Even if no cables are shown on plans or detected by a locator, there may still be cables present, which could be live and a close watch should be kept for any signs which could indicate their presence such as marker tape, tape tile, concrete tiles and wooden battens. Any marker which is disturbed by our excavations must be replaced once work is completed.
- 25.** Typically underground cables are laid in trenches between 450mm and 1000mm deep, although some high voltage cables will be deeper, however, depths should never be assumed.
- 26.** A cable is positively located only when it has been safely exposed. Even then, digging should still proceed with care as there may be other cables adjacent or lower down.
- 27.** Occasionally, cables are terminated in the ground by means of a seal, sometimes with external mechanical protection. These "pot ended" or "bottle ended" cables should be treated as live and should not be assumed to be abandoned or disused. They can be difficult to detect with locators even when "live".
- 28.** Where practicable, such power tools shall only be used 500mm or more away from the indicated line of a cable buried in or below a hard surface. Having done so, the cable shall then be positively located by careful hand digging under the hard surface. The hard surface should be gradually removed until the cable is exposed. If the cable is not exposed then it must be assumed to be embedded within the surface. Where possible a cable locator shall be used as a depth guide down the side of the excavation.
- 29.** Because of the difficulty in confirming depth, hand held power tools shall never be used over the cable unless either:
 - The cable has already been exposed by digging under the surface to be broken out and it is at a safe depth (at least 300mm) below the bottom of the hard surface material.
 - or
 - Physical precautions have been taken to prevent the tool striking the cable.

30. Excavating close to electricity cables buried in concrete is dangerous and shall not be undertaken unless the cable(s) have been isolated. For this reason alone electricity cables should not be buried in concrete.
31. Where mechanical excavators are used in the possible vicinity of underground cables, the work should be arranged so that damage to cables is avoided so far as is reasonably practicable. To minimise danger to operatives those onsite shall be outside of the reach of the excavator bucket and shall not enter the trench whilst digging is undertaken. Excavator operators shall be instructed to stay in the cab if a cable is struck. If excavator operators have to exit the cab they should jump clear. If excavator operators climb down from the cab the risk of electrocution is significantly increased. If a cable is struck, the machine involved shall be subject to continuous observation and no one shall enter the excavation or approach the machine or the cable until GTC have been contacted and the damaged cable has been made safe.
32. Where cables have been exposed:
 - Any damage shall be reported to GTC immediately on: **0800 032 6990**
And work shall not be undertaken in the vicinity of a damaged cable until GTC has investigated its condition.
 - For more than 1.0m and they cross a trench, support shall be provided. If the exposed cable length is shorter than 1.0m support shall still be considered if joints have been exposed or the cable appears otherwise vulnerable to damage. Where advice and help is needed contact GTC.
 - Suitable precautions shall be taken to prevent damage from on-going work in the excavation. This may involve for example the use of physical means (e.g. timber boards, sandbags etc) to prevent mechanical damage. Materials or equipment which could damage or penetrate the outer sheath of the cable shall not be used. Cables lying in the bottom of an excavation are particularly vulnerable and shall be protected by nail free wooden planks, troughing or other suitable means.
 - Cables shall not be moved aside unless the operation is supervised by GTC.
 - Precautions shall be taken to prevent access by members of the public.
33. GTC shall be consulted if it is intended to carry out any of the following activities:
 - Using explosives within 30m of plant or substations piling or boring within 15m of electric plant.
 - Excavating within 10m of a substation.
 - Carrying out deep excavations nearby (minimum of 2m up to 15m).
 - Working near GTC's HV plant.

Precautions for Water Networks

34. Plans do not always show the presence of water service pipes (from the water main to premises) but their existence should be assumed with consideration given to the increased height of the service off-take fitting on the main.

35. The depth of cover for water mains are typically 900mm. The depth of cover for water services are typically 750mm. Remember these covers are to finished level, you may be working in an area, which will be made up or lowered at a later date.
36. Water mains shall be located by hand digging before mechanical excavation begins. When the positions and depth of the pipes have been determined, work can proceed.
37. The danger created by damaging a water pipe with an excavator is much greater than if the damage is done with a hand-held power tool. Water pipes may have projections such as valve housings, which are not shown on the plans and to allow for this mechanical excavators shall not be used within 500mm of a water pipe.
38. If a water leak is suspected, the following action should be taken immediately:
 - Remove all people from the immediate vicinity of the damage. It is important to note that a mechanical excavator may not only cause damage/leakage at the point of impact. For example, damage to a service connection outside the building may result in further, unseen damage to the connection inside the building.
 - Shut down all working plant and machinery in the vicinity of the damage
 - Inform IWNL by dialling: **02920 442 716**
 - Remain on site.
 - Do not attempt to make a repair.
 - Assist Approved Contractors, Police, Fire Services or other Statutory Authorities as requested.
39. Where water pipes cross or are parallel and close to excavations, changes in backfill etc. may cause differential ground settlement and increased stress in the pipe. For pipes parallel and close to excavations, the degree of risk depends upon the depth of the excavation, the distance of the pipe from the excavation, the type of soil and any excessive loading from heavy construction plant and materials. Wherever excavation works may affect the support of the water pipe or cause excessive loading over the water pipe then GTC must be consulted.
40. No concrete or other hard material should be placed or left under or adjacent to any water pipe as this can cause pipe fracture at a later date. Concrete backfill should not be used within 300mm of a water pipe.
41. Where an excavation uncovers a water pipe with a damaged wrapping, GTC shall be told, so that repairs can be made to prevent future corrosion and leakage.
42. Pipe restraints or thrust blocks close to water mains should never be removed.
43. Anyone who carries out work near underground water plant shall observe any specific requirements made by the site manager, and ensure that access to the plant by GTC staff is available at all times. No unauthorised repairs to water pipes should be made.
44. Where PE pipes and cables have been exposed and it is intended hot work (e.g. welding, grinding, etc) be carried out, contact shall be made with GTC to confirm additional precautions and actions that may require to be undertaken.
45. GTC shall be consulted if it is intended to carry out any of the following activities:
 - Using explosives within 30m of plant.

- Piling or boring within 15m of water plant.
- Excavating within 10m of water asset structures.
- Reducing the cover or protection of a water main or service.
- Carrying out deep excavations nearby (minimum of 2m up to 15m).

Precautions for Fibre Networks

46. Plans may not always show the presence of fibre ducts but their existence should be assumed if GTC advise they have fibre services deployed in the given area. Any planned excavation work should only proceed with due care and attention.
47. Chambers with IFNL or OFNL marked lids can be used as an onsite indicator that GTC have fibre plant deployed in a given area however an exclusion of their presence does not necessarily mean there is no plant present.
48. In most cases there will be no permanent surface marker posts or other visible indication of the presence of a buried fibre duct. Even if no ducts are shown on plans there may still be ducts present which could have live fibre service installed. A close watch shall be kept for any signs which could indicate duct presence such as marker tape. Any marker which is disturbed by our excavations must be replaced once work is completed.
49. The depth of cover for fibre duct is typically between 350mm and 600mm in footways and grass verges, 600mm in carriageways and 1m in agricultural deployments. Remember these covers are to finished level, you may be working in an area, which will be made up or lowered at a later date.
50. Fibre ducts should be located by hand digging before mechanical excavation begins. When the positions and depth of the ducts have been determined, work can proceed. Even then, digging should still proceed with care as there may be other ducts adjacent or lower down.
51. If fibre duct damage is suspected, the following action should be taken immediately:
 - Remove all people from the immediate vicinity of the damage. It is important to note that a mechanical excavator may not only cause damage at the point of impact. For example, damage to a fibre connection outside the building may result in further, unseen damage to the connection inside the building.
 - Shut down all working plant and machinery in the vicinity of the damage.
 - Inform GTC Fibre immediately on: **02920 028 726**
 - Remain on site.
 - Do not attempt to make a repair.
 - Assist Approved Contractors, Police, Fire Services or other Statutory Authorities as requested.
52. Where fibre ducts cross or are parallel and close to excavations, changes in backfill etc. may cause differential ground settlement and increased stress on the duct. For ducts parallel and close to excavations, the degree of risk depends upon the depth of the excavation, the distance of the duct from the excavation, the type of soil and any

excessive loading from heavy construction plant and materials. Wherever excavation works may affect the support of the fibre duct or cause excessive loading over the fibre duct then GTC must be consulted.

53. No concrete or other hard material shall be placed or left under or adjacent to any fibre duct as this can cause damage to the duct at a later date. Any backfill should comply with the requirements of NRSWA. Concrete backfill should not be used within 300mm of a fibre duct.
54. Anyone who carries out work near underground fibre plant should observe any specific requirements made by the site manager, and ensure that access to the plant by GTC staff is available at all times. No unauthorised repairs to fibre ducts should be made.
55. Where fibre ducts have been exposed and it is intended hot work (e.g. welding, grinding, etc) be carried out, contact must be made with GTC to confirm additional precautions and actions that may require to be undertaken.
56. GTC shall be consulted if it is intended to carry out any of the following activities:
 - Using explosives within 30m of plant or fibre asset structures.
 - Piling or boring within 15m of fibre plant.
 - Excavating within 10m of fibre asset structures (including the OSCP).
 - Reducing the cover or protection of a fibre asset.
 - Carrying out deep excavations nearby (minimum of 2m up to 15m).

Precautions for District Heating Networks

For information with respect to District Heating Networks this could also include District Cooling.

57. Plans do not always show the presence of District Heating service pipes (from the District Heating main to premises) but their existence should be assumed.
58. The depth of cover for District Heating mains is typically a minimum of 600mm under normal light carriageways and during construction activities, additional temporary protective bridging should be placed over DHN pipe runs. The depth of cover for District Heating services is typically 6000mm. Remember these covers are to finished level, you may be working in an area, which will be made up or lowered at a later date.
59. District Heating mains shall be located by hand digging before mechanical excavation begins. When the positions and depth of the pipes have been determined, work can proceed.
60. The danger created by damaging a District Heating with an excavator is much greater than if the damage is done with a hand-held power tool. District Heating pipes may have projections such as valve housings, which are not shown on the plans and to allow for this mechanical excavators should not be used within 600mm of a District Heating pipe.
61. If a water leak is suspected, the following action should be taken immediately:

- Remove all people from the immediate vicinity of the damage. It is important to note that a mechanical excavator may not only cause damage/leakage at the point of impact. For example, damage to a service connection outside the building may result in further, unseen damage to the connection inside the building.
 - Shut down all working plant and machinery in the vicinity of the damage.
 - Inform Metropolitan by dialling: **02920 100 346**
 - Remain on site.
 - Do not attempt to make a repair.
 - Assist Approved Contractors, Police, Fire Services or other Statutory Authorities as requested.
- 62.** Where District Heating cross or are parallel and close to excavations, changes in backfill etc. may cause differential ground settlement and increased stress in the pipe. For pipes parallel and close to excavations, the degree of risk depends upon the depth of the excavation, the distance of the pipe from the excavation, the type of soil and any excessive loading from heavy construction plant and materials. Wherever excavation works may affect the support of the District Heating or cause excessive loading over the water pipe then Metropolitan must be consulted.
- 63.** No concrete or other hard material should be placed or left under or adjacent to any District Heating as this can cause pipe fracture at a later date. Concrete backfill should not be used within 300mm of a District Heating.
- 64.** Where an excavation uncovers a District Heating pipe with a damaged insulation, Metropolitan should be told, so that repairs can be made to prevent future corrosions and leakage.
- 65.** Pipe restraints , Anchor blocks or foam padding close to district heating mains shall never be removed.
- 66.** Anyone who carries out work near underground district heating plant shall observe any specific requirements made by the site manager, and ensure that access to the plant by the asset owners staff is available at all times. No unauthorised repairs to district heating pipes shall be made.
- 67.** Where District Heating pipes have been exposed and it is intended hot work (e.g. welding, grinding, etc) will be carried out, contact shall be made with Metropolitan to confirm additional precautions and actions that may require to be undertaken.
- 68.** Metropolitan shall be consulted if it is intended to carry out any of the following activities:
- Using explosives within 30m of gas pipes or 400m of gas pressure reduction equipment.
 - Piling or boring within 15m of District Heating pipe.
 - Reducing the cover or protection of a District Heating pipe.
 - Carrying out deep excavations nearby.



Affected Utilities

Openreach - [British Telecommunications]

Our Ref: Ref shown on map

Date of issue: shown on map

email: nnhc@openreach.co.uk

Dear Customer,

NR & SW ACT 1991 – PROPOSED WORKS AT: **SITE LOCATION**

Prior to commencement of work: For free onsite guidance and accurate up to date location of BT Apparatus please contact our Plant Protection Service by the following methods:-

Email the Click Before You Dig Team CBYD@openreach.co.uk

Visit the Click Before You Dig Website www.openreach.co.uk/cbyd

Thank you for your request of **/**/** describing the above proposals.

Enclosed are copies of our drawings marked up to show the approximate locations of BT apparatus in the immediate vicinity of your works. It is intended for general guidance only. No guarantee is given of its accuracy.

The drawings are valid for 90 days from the date of issue and should not be relied upon after this time period has expired.

When planning excavation work or other works near to BT apparatus, please be mindful our apparatus may exist at various depths and may deviate from the marked route.

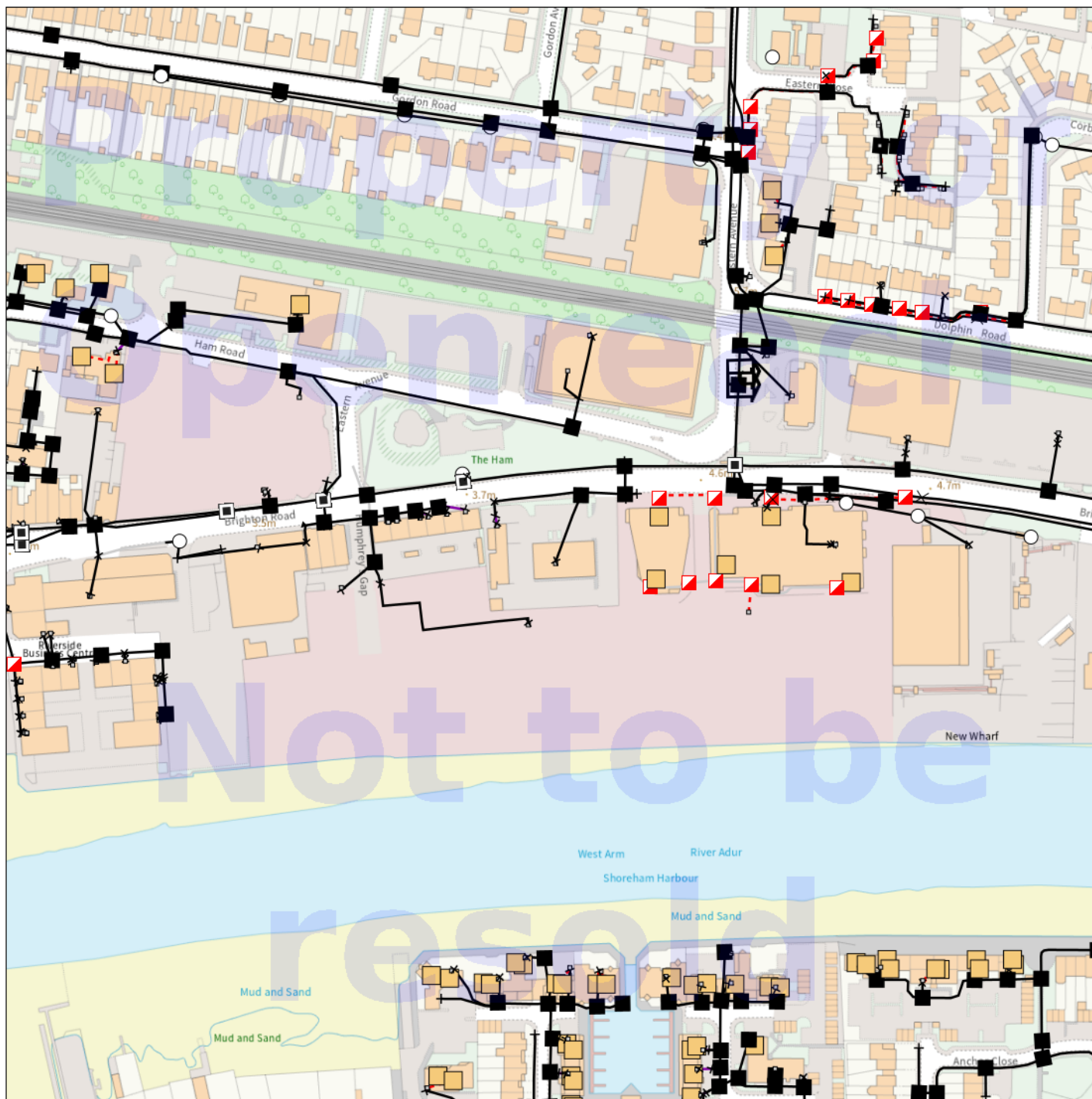
To avoid damage it is recommended that mechanical excavators or borers are not used within 600mm of BT apparatus. If scaffolding is erected, please ensure that our equipment is not enclosed, blocked, covered or otherwise obstructed by the scaffolding.

In the event of BT apparatus being in the area of your works we recommend that your plant/vehicle crossing is either resited, or apply for a budget estimate by submitting detailed plans to our Network Relocation Team at <https://www.ournetwork.openreach.co.uk/altering-our-network.aspx>

Yours faithfully,

Julie Cullum
NNHC & MBE Manager

Maps on Demand Plant Information Reply



IMPORTANT WARNING

Information regarding the location of BT apparatus is given for your assistance and is intended for general guidance only. No guarantee is given of its accuracy. It should not be relied upon in the event of excavations or other works being made near to BT apparatus which may exist at various depths and may deviate from the marked route.



openreach

CLICK BEFORE YOU DIG

FOR PROFESSIONAL FREE ON SITE ASSISTANCE PRIOR TO COMMENCEMENT OF EXCAVATION WORKS INCLUDING LOCATE AND MARKING SERVICE

email cbyd@openreach.co.uk

ADVANCE NOTICE REQUIRED
(Office hours: Monday - Friday 08.00 to 17.00)
www.openreach.co.uk/cbyd

Accidents happen

If you do damage any Openreach equipment please let us know by calling 0800 023 2023 (opt 1 + opt 1) and we can get it fixed ASAP

© Crown copyright 2023 OS 100028040. You are permitted to use this data solely to enable you to respond to, or interact with, the organisation that provided you with the data. You are not permitted to copy, sub-license, distribute or sell any of this data to third parties in any form.

KEY TO BT SYMBOLS

			Change Of State	+	Hatchings	
	<i>Planned</i>	<i>Live</i>	Split Coupling	×	Built	
PCP			Duct Tee	▲	Planned	
Pole			Building		Inferred	
Box			Kiosk		Duct	
Manhole			Other proposed plant is shown using dashed lines. BT Symbols not listed above may be disregarded. Existing BT Plant may not be recorded. Information valid at time of preparation. Maps are only valid for 90 days after the date of publication.			
Cabinet						
	<i>Pending Add</i>	<i>In Place</i>	<i>Pending Remove</i>	<i>Not In Use</i>		
Power Cable						
Power Duct				N/A		

BT Ref : VXF22393U

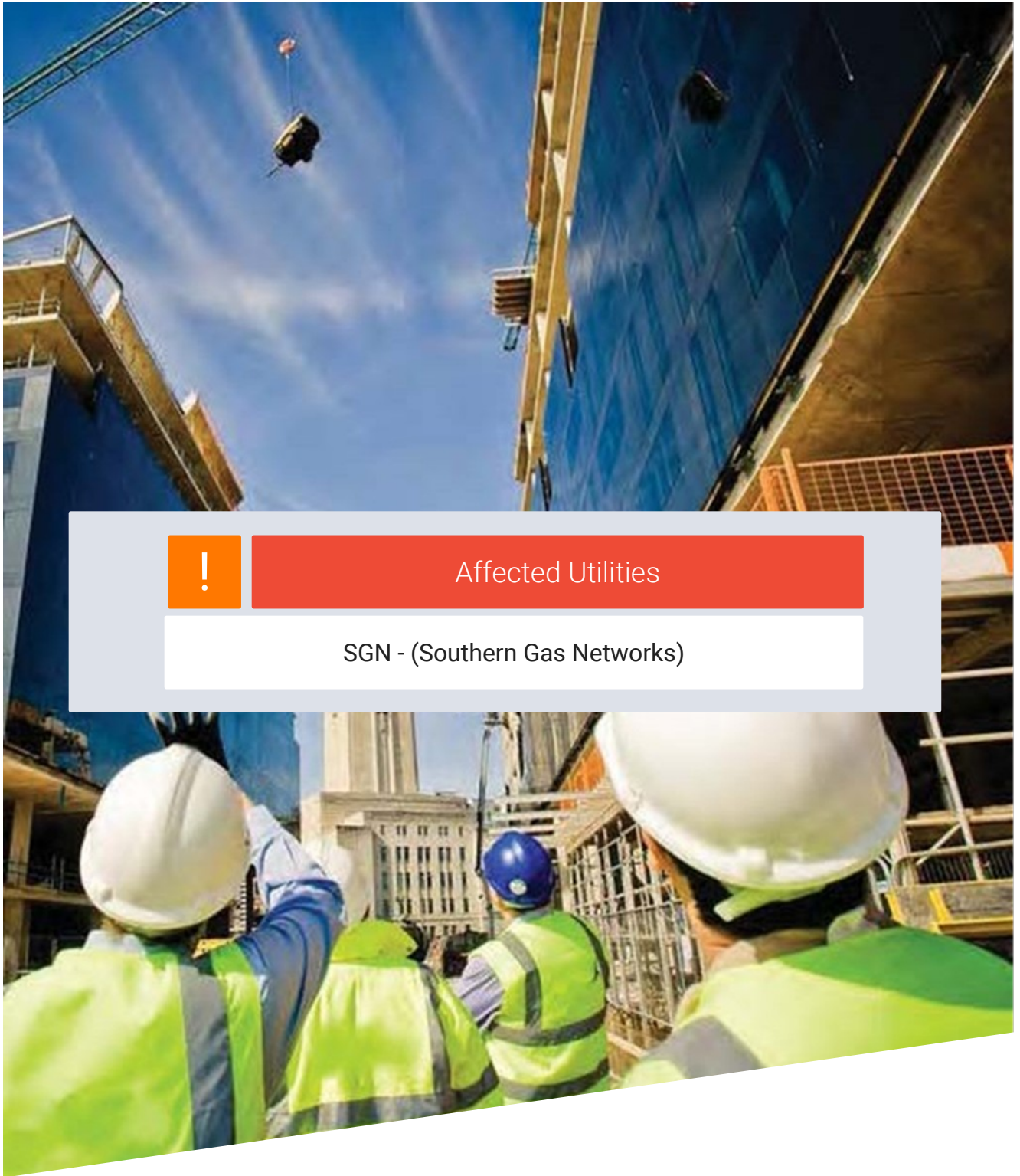
Map Reference : (centre) TQ2220505113

Easting/Northing : (centre) 522205,105113

Scale : 1:500

Issued : 30/09/2024 22:39:31

WARNING: IF PLANNED WORKS FALL INSIDE HATCHED AREA IT IS ESSENTIAL BEFORE PROCEEDING THAT YOU CONTACT THE NATIONAL NOTICE HANDLING CENTRE. PLEASE SEND E-MAIL TO: nnhc@openreach.co.uk



Affected Utilities

SGN - (Southern Gas Networks)



Our Ref: 34889473 Your Ref: 231707/KaY

Monday, 30 September 2024

Ben Evans
The Hub Aztec West
Almondsbury
BST
BS32 4RZ

Dear Ben Evans

Thank you for your enquiry dated Monday, 30 September 2024

Please find an extract from our mains records for your proposed work area, any SGN assets are described in the map legend. **On some occasions blank maps may be sent to you, this is due to your proposed work being in a no gas area but within our operational boundaries.**

This mains record only shows the pipes owned by SGN in our role as a Licensed Gas Transporter (GT). Please note that privately owned gas pipes or pipes owned by other GTs may be present in this area and information regarding those pipes needs to be requested from the owners. If we know of any other pipes in the area we will note them on the plans as a shaded area and/or a series of x's.

The information shown on this plan is given without obligation or warranty and the accuracy cannot be guaranteed. Service pipes, valves, siphons, stub connections etc. are not shown but their presence should be anticipated. Your attention is drawn to the information and disclaimer on these plans. The information included on the plan is only valid for 28 days.

On the mains record you may see the low/medium/intermediate pressure gas main near your site. There should be no mechanical excavations taking place above or within 0.5m of a low/medium pressure system or above or within 3.0m of an intermediate pressure system. You should, where required confirm the position using hand dug trial holes.

A colour copy of these plans and the gas safety advice booklet enclosed should be passed to the senior person on site in order to prevent damage to our plant and potential direct or consequential costs to your organisation.

Safe digging practices in accordance with HSE publication HSG47 "Avoiding Danger from Underground Services" must be used to verify and establish the actual position of the mains, pipes, services and other apparatus on site before any mechanical plant is used. It is your responsibility to ensure that this information is provided to all relevant people (direct labour or contractors) working for you on or near gas pipes.

It must be stressed that both direct and consequential damage to gas plant can be dangerous for your employees and the general public and repairs to any such damage will incur a charge to you or the organisation carrying out work on your behalf. Your works should be carried out in such a manner that we are able to gain access to our apparatus throughout the duration of your operations.

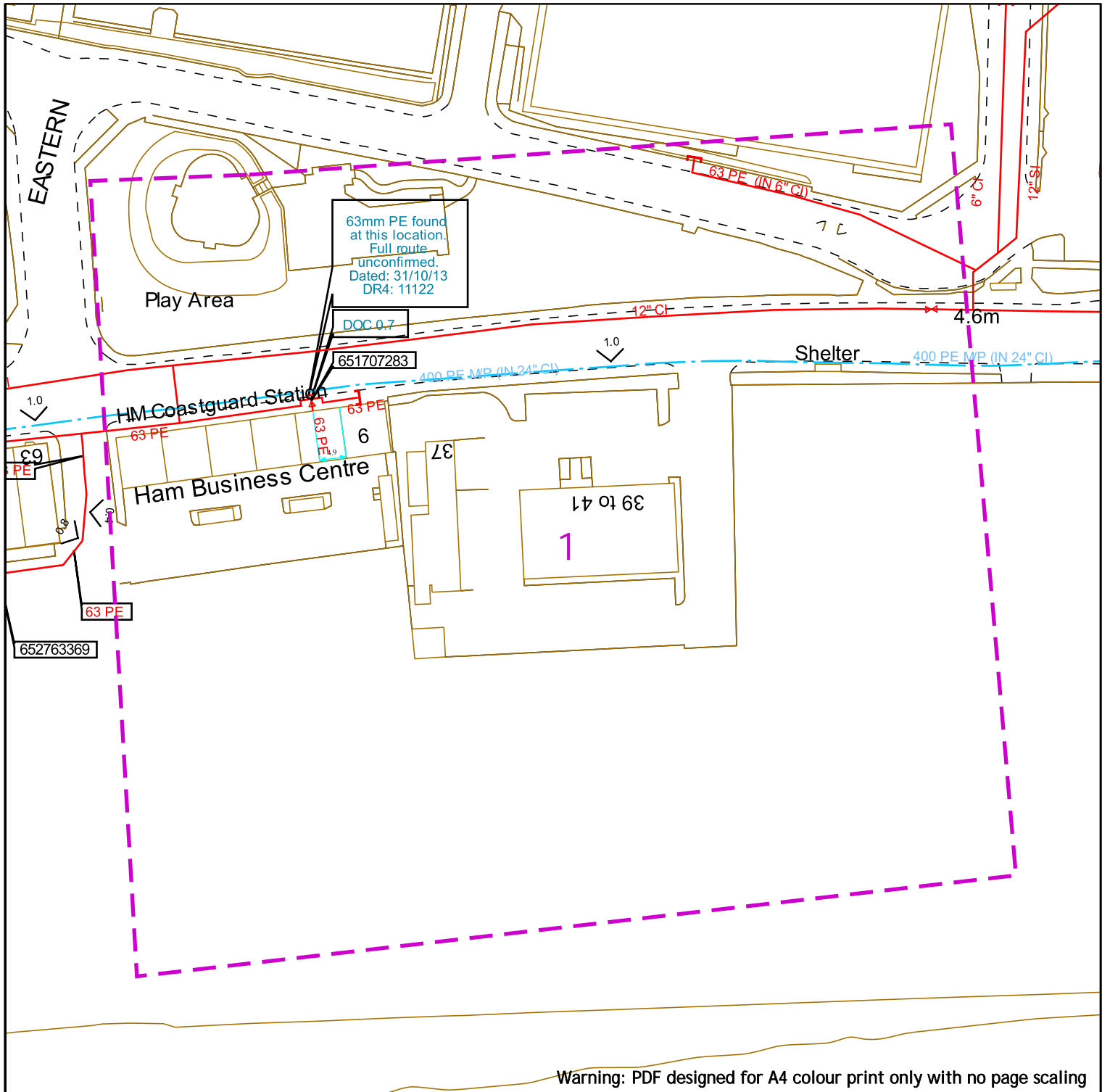
If you require any further information please do not hesitate to contact us.

Yours sincerely,
The Safety Admin Team
For more information, visit our Dig Safely pages on sgn.co.uk
Tel: 0800 912 1722

Smell gas?
Call 0800 111 999

SGN is a brand name of Scotia Gas Networks Limited
Registered in England & Wales No. 04958135
Registered Office: St Lawrence House | Station Approach | Horley | Surrey RH6 9HJ

Authorised and regulated by the Financial Conduct Authority



Warning: PDF designed for A4 colour print only with no page scaling



Contact Us
SGN Safety Admin Team:
 0800 912 1722
Email:
 plantlocation@sgn.co.uk

Low Pressure Mains		Digsite:		Area:
Medium Pressure Mains		Line:		
Intermediate Pressure Mains		IAS		
High Pressure Mains		GTs		SSSIs
H100 Assets				
Some Examples Of Plant Items				
Valve		Syphon		Depth of Cover
				Diameter Change
				Material Change



This information is given as a guide only and its accuracy cannot be guaranteed.



This plan shows the location of those pipes owned by Scotia Gas Networks (SGN) by virtue of being a licensed Gas Transporter (GT). Gas pipes owned by other GTs or third parties may also be present in this area but are not shown on this plan. Information with regard to such pipes should be obtained from the relevant owners. No warranties are given with regard to the accuracy of the information shown on this plan. Service pipes, valves, siphons, sub-connections etc. are not shown but their presence should be anticipated. You should be aware that a small percentage of our pipes/assets may be undergoing review and will temporarily be highlighted in yellow. If your proposed works are close to one of these pipes, you should contact the SGN Safety Admin Team on 0800 912 1722 for advice. No liability of any kind whatsoever is accepted by SGN or its agents, servants or sub-contractors for any error or omission contained herein. Safe digging practices, in accordance with HS (G)47, must be used to verify and establish the actual position of mains, pipes, services and other apparatus on site before any mechanical plant is used. It is your responsibility to ensure that plant location information is provided to all persons (whether direct labour or sub-contractors) working for you on or near gas apparatus. Information included on this plan should not be referred to beyond a period of 28 days from the date of issue.







































Report damage immediately – KEEP EVERYONE AWAY FROM THE AREA
0800 111 999

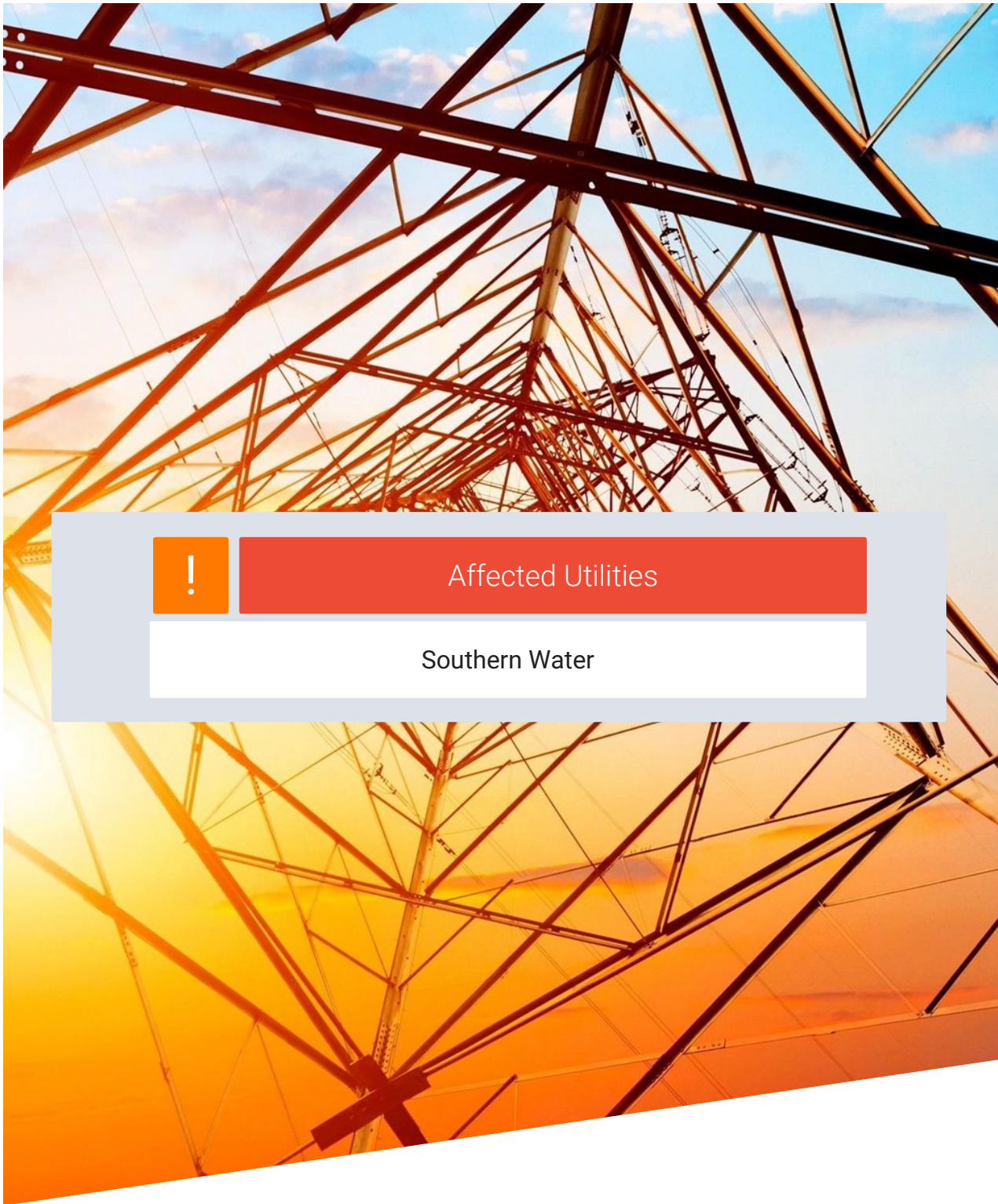
This plan is reproduced from or based on the OS map by Scotia Gas Networks plc, with the sanction of the controller of HM Stationery Office. Crown Copyright Reserved. Southern Gas – 100044373 and Scotland Gas – 100044366.

Date Requested: 30/09/2024
 Job Reference: 34889473
 Site Location: 522202 105111
 Requested by: Mr Ben Evans
 Your Scheme/Reference: 231707/Ka

Scale: 1:1000 (When plotted at A4)

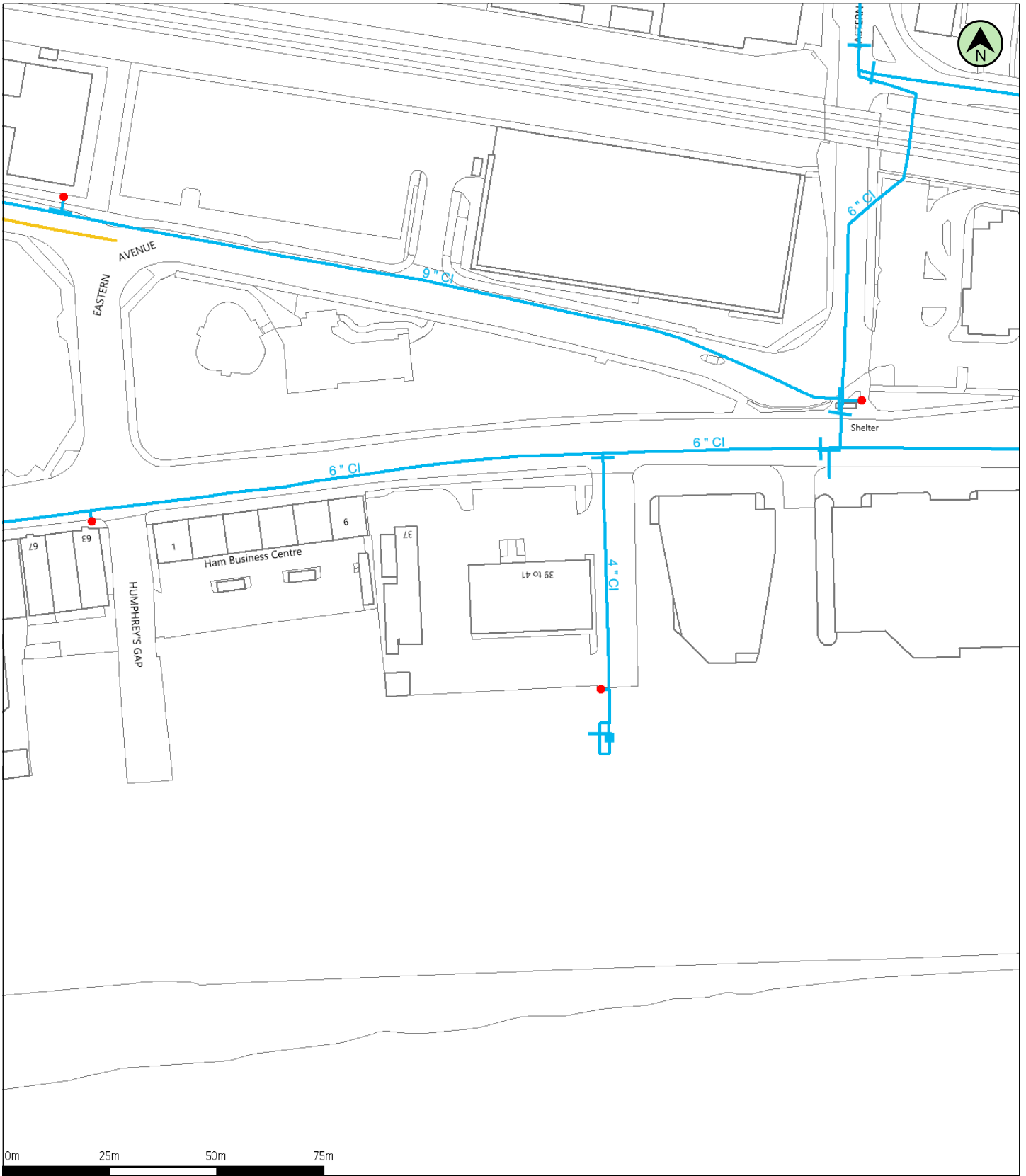
Map Symbols

						
VALVE OPEN	VALVE CLOSED	GOVERNOR	END CLOSURE	SYPHON	REDUCER	TEE
						
TEST POINT	CATHODIC PROTECTION	GENERAL REFERENCE	FLOW MEASURE	DIP POINT	MONO ETHYLENE GLYCOL	OILING POINT
						
FLOW STOP	PRESSURE MEASUREMENT	STAND PIPE	OFFICIAL MINISTRY RECORD	PURGE POINT	GAS CONDITIONER	DRAIN POINT
						
SKETCH BUBBLE	DEPTH OF COVER	METER	MATERIAL CHANGE	LP MAINS	MP MAINS	IP MAINS
						
PIG TRAP	CROSSOVER CONNECTION	CHANGE OF DIAMETER	PIPE JOINT	LHP MAINS	HISTORY DATA	SSSI
						
				GTs	CONTACT ZONE	LTS



Affected Utilities

Southern Water

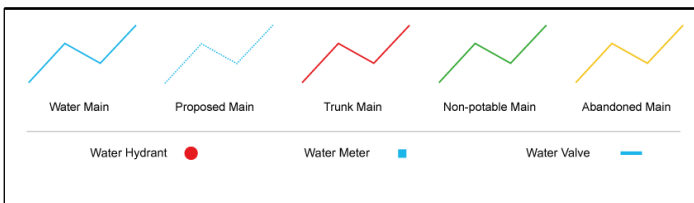


(c) Crown copyright and database rights 2024 Ordnance Survey AC0000808122
 Data updated: 24/09/24

Scale: 1:1250
 Map Centre: 522207,105112

Date: 02/10/24
 Our Ref: 1584035 - 8

Clean Water Plan A4
 Powered by digdat



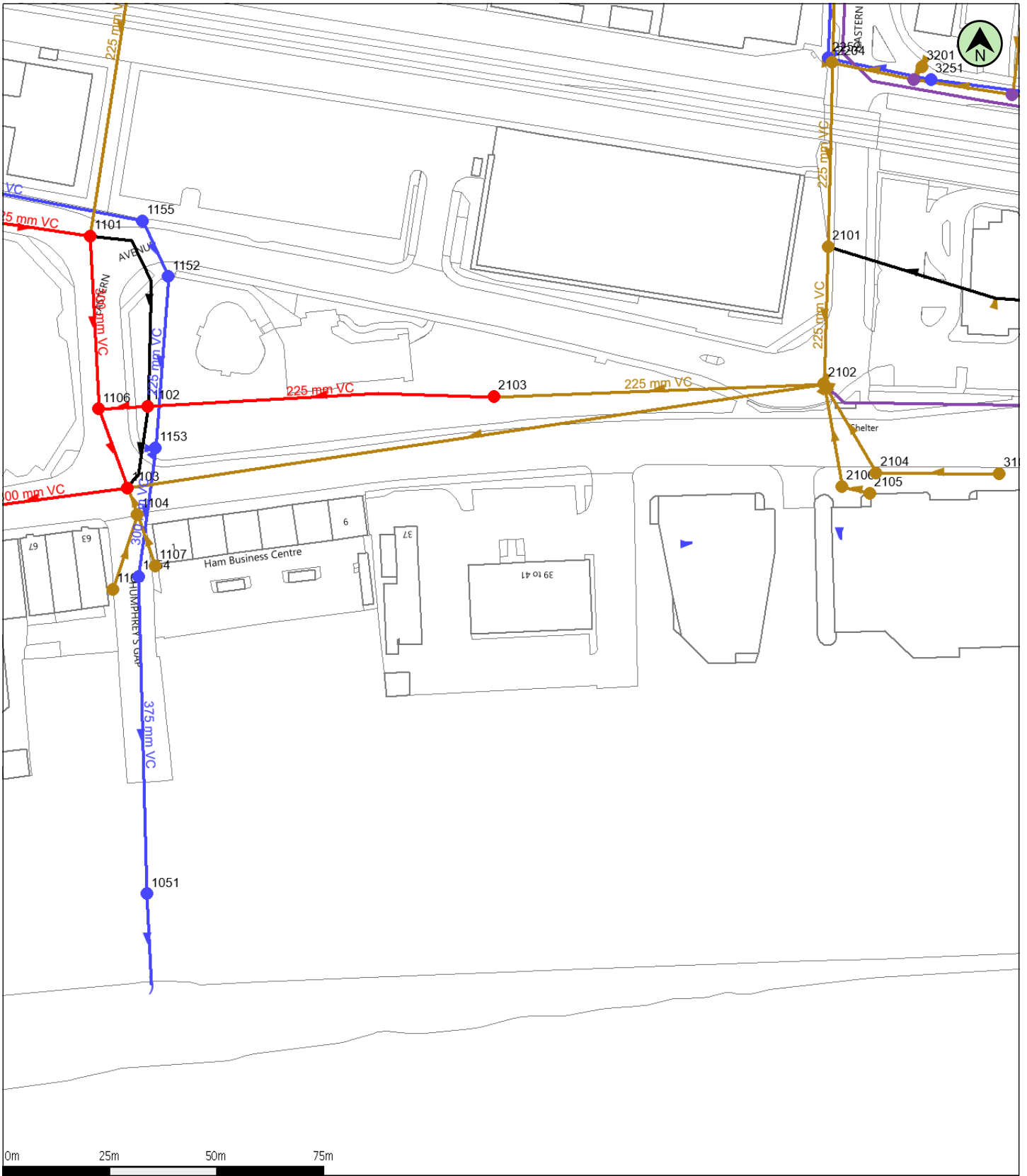
payments.utilitysolutions@atkinglobal.co

231707



The positions of pipes shown on this plan are believed to be correct, but Southern Water Services Ltd accept no responsibility in the event of inaccuracy. The actual positions should be determined on site. This plan is produced by Southern Water Services Ltd (c) Crown copyright and database rights 2024 Ordnance Survey AC0000808122. This map is to be used for the purposes of viewing the location of Southern Water plant only. Any other uses of the map data or further copies is not permitted.

WARNING: BAC pipes are constructed of Bonded Asbestos Cement.
 WARNING: Unknown (UNK) materials may include Bonded Asbestos Cement.



(c) Crown copyright and database rights 2024 Ordnance Survey AC0000808122
 Data updated: 24/09/24

Scale: 1:1250
 Map Centre: 522207,105112

Date: 02/10/24
 Our Ref: 1584035 - 7

Wastewater Plan A4
 Powered by digdat

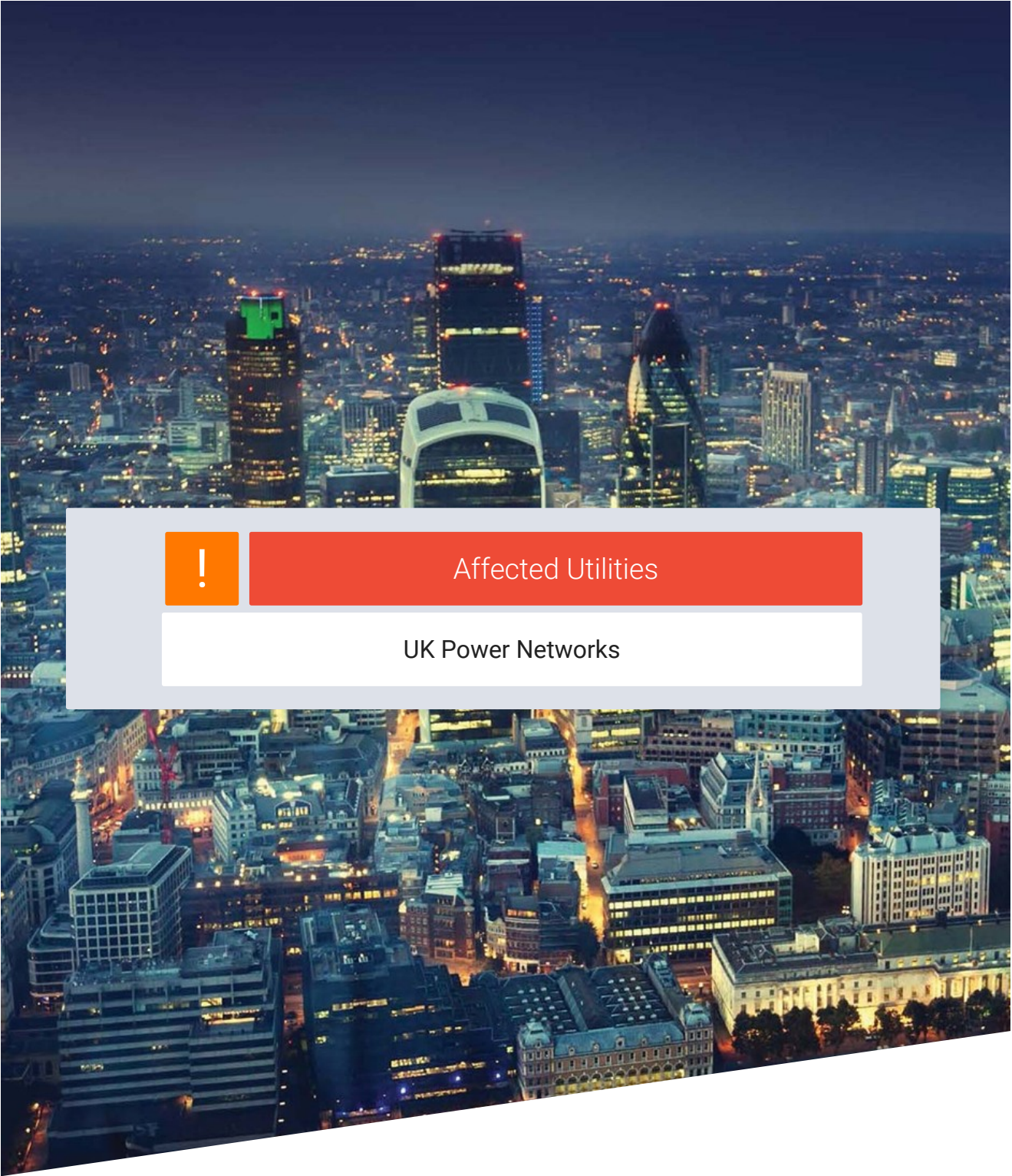
payments.utilitysolutions@atkinglobal.co

231707



The positions of pipes shown on this plan are believed to be correct, but Southern Water Services Ltd accept no responsibility in the event of inaccuracy. The actual positions should be determined on site. This plan is produced by Southern Water Services Ltd (c) Crown copyright and database rights 2024 Ordnance Survey AC0000808122. This map is to be used for the purposes of viewing the location of Southern Water plant only. Any other uses of the map data or further copies is not permitted.

WARNING: BAC pipes are constructed of Bonded Asbestos Cement.
 WARNING: Unknown (UNK) materials may include Bonded Asbestos Cement.



Affected Utilities

UK Power Networks

Our Ref: 34889473 Your Ref: 231707/KaY

Monday, 30 September 2024

Ben Evans
The Hub Aztec West
Almondsbury
BST
BS32 4RZ

Dear Ben Evans

Thank you for contacting us regarding UK Power Networks equipment at the above site. I have enclosed a copy of our records which show the electrical lines and/or electrical plant. I hope you find the information useful.

I have also enclosed a fact sheet which contains important information regarding the use of our plans and working around our equipment. Safety around our equipment is our number one priority so please ensure you have completed all workplace risk assessments before you begin any works.

Should your excavation affect our Extra High Voltage equipment (6.6 KV, 22 KV, 33 KV or 132 KV), please contact us to obtain a copy of the primary route drawings and associated cross sections.

If you have any further queries do not hesitate to contact us.

Plan Provision
0800 056 5866



This information is made available to you on the terms set out below. If you do not accept the terms of use set out in this fact sheet please do not use the plans and return them to UK Power Networks.

1. UK Power Networks does not warrant that the information provided to you is correct. You rely upon it at your own risk.
2. UK Power Networks does not exclude or limit its liability if it causes the death of any person or causes personal injury to a person where such death or personal injury is caused by its negligence.
3. Subject to paragraph 2 UK Power Networks has no liability to you in contract, in tort (including negligence), for breach of statutory duty or otherwise how for any loss, damage, costs, claims, demands, or expenses that you or any third party may suffer or incur as a result of using the information provided whether for physical damage to property or for any economic loss (including without limitation loss of profit, loss of opportunity, loss of savings, loss of goodwill, loss of business, loss of use) or any special or consequential loss or damage whatsoever.
4. The information about UK Power Networks electrical plant and/or electric lines provided to you belongs to and remains the property of UK Power Networks. You must not alter it in any respect.
5. The information provided to you about the electrical plant and/or electric lines depicted on the plans may NOT be a complete record of such apparatus belonging to UK Power Networks. The information provided relates to electric lines and/or electrical plant belonging to UK Power Networks that it believes to be present but the plans are not definitive: other electric lines and/or electrical plant may be present and that may or may not belong to UK Power Networks.
6. Other apparatus not belonging to UK Power Networks is not shown on the plan. It is your responsibility to make your own enquiries elsewhere to discover whether apparatus belonging to others is present. It would be prudent to assume that other apparatus is present.
7. You are responsible for ensuring that the information made available to you is passed to those acting on your behalf and that all such persons are made aware of the contents of this letter.
8. Because the information provided to you may not be accurate, you are recommended to ascertain the presence of UK Power Networks electric lines and/or electrical plant by the digging of trial holes. Trial holes should be dug by hand only.

Excavations must be carried out in line with the Health and Safety Executive guidance document HSG 47. We will not undertake this work. A copy of HSG 47 can be obtained from the Health and Safety Executives website.

All electric lines discovered must be considered LIVE and DANGEROUS at all times and must not be cut, resited, suspended, bent or interfered with unless specially authorised by UK Power Networks.

The electric line and electrical plant belonging to UK Power Networks remains so even when made dead and abandoned and any such electric line and/or electrical plant exposed shall be reported to UK Power Networks.

Where your works are likely to affect our electric lines and/or electrical plant an estimate of the price of any protective /diversionary works can be prepared by UK Power Networks Branch at Metropolitan House, Darkes Lane, Potters Bar, Herts. , EN6 1AG, telephone no. 0845 2340040



- 9 Any work near to any overhead electricity lines must be carried out by you in accordance with the Health and Safety Executive guidance document GS6 and the Electricity at Work Regulations.

The GS6 Recommendations may be purchased from HSE Books or downloaded from the Energy Networks Association's website.

If given a reasonable period of prior notice UK Power Networks will attend on site without charge to advise how and where "goal posts" should be erected. If you wish to use this service, in the first instance please telephone: 0845 6014516 between 08:30 and 17:00 Monday to Friday.

10. You are responsible for the security of the information provided to you. It must not be given, sold or made available upon payment of a fee to a third party.
11. If in carrying out work on land in, on, under or over which is installed an electric line and/or electrical plant that belongs to UK Power Networks you and/or anyone working on your behalf damages (however slightly) that apparatus you must inform immediately UK Power Networks by our emergency 24 hour three digit telephone number **105** providing;
- your name, address and telephone number;
 - the date, time and place at which such damage was caused;
 - a description of the electric line and/or electrical plant to which damage was caused;
 - the name of the person whom it appears to you is responsible for that damage;
 - the nature of the damage.
12. The expression "UK Power Networks" includes UK Power Networks (EPN) plc, UK Power Networks (LPN) plc, UK Power Networks (SEPN) plc, UK Power Networks and any of their successors and predecessors in title.





Dig Sites Area:  Line: 

The quality and accuracy of any print will depend on your printer, your computer and its print settings. Measurements scaled from this plan may not match measurements between the same points on the ground.



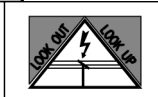
This plan must be used with the attached 'Symbols' document.

Date Requested: 30/09/2024
 Job Reference: 34889473
 Site Location: 522118 105029
 Requested by:
 Mr Ben Evans
 Your Scheme/Reference:
 231707/KaY
 Scale: 1:1537 (When plotted at A4)

1. The position of the apparatus shown on this drawing is believed to be correct but the original landmarks may have been altered since the apparatus was installed.
2. The exact position of the apparatus should be verified - use approved cable avoidance tools prior to excavation using suitable hand tools.
3. It is essential that trial holes are carefully made avoiding the use of mechanical tools or picks until the exact location of all the cables have been determined.
4. It must be assumed that there is a service cable into each property, lamp column and street sign, etc.
5. All cables must be treated as being live unless proved otherwise by UK Power Networks.
6. The information proved must be given to all people working near UK Power Networks plant and equipment. Do not use plans more than 3 months after the issue date for excavation purposes.
7. Please be aware that electric cables/lines belonging to other owners of licensed electricity distribution systems may be present and it is your responsibility to identify their location.
8. Please be aware the Low Voltage Overhead power lines are not currently displayed for the Eastern Region via this service, if you require records on the location of these please contact our Plan Provision team directly via plans@ukpowernetworks.co.uk.

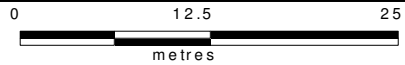
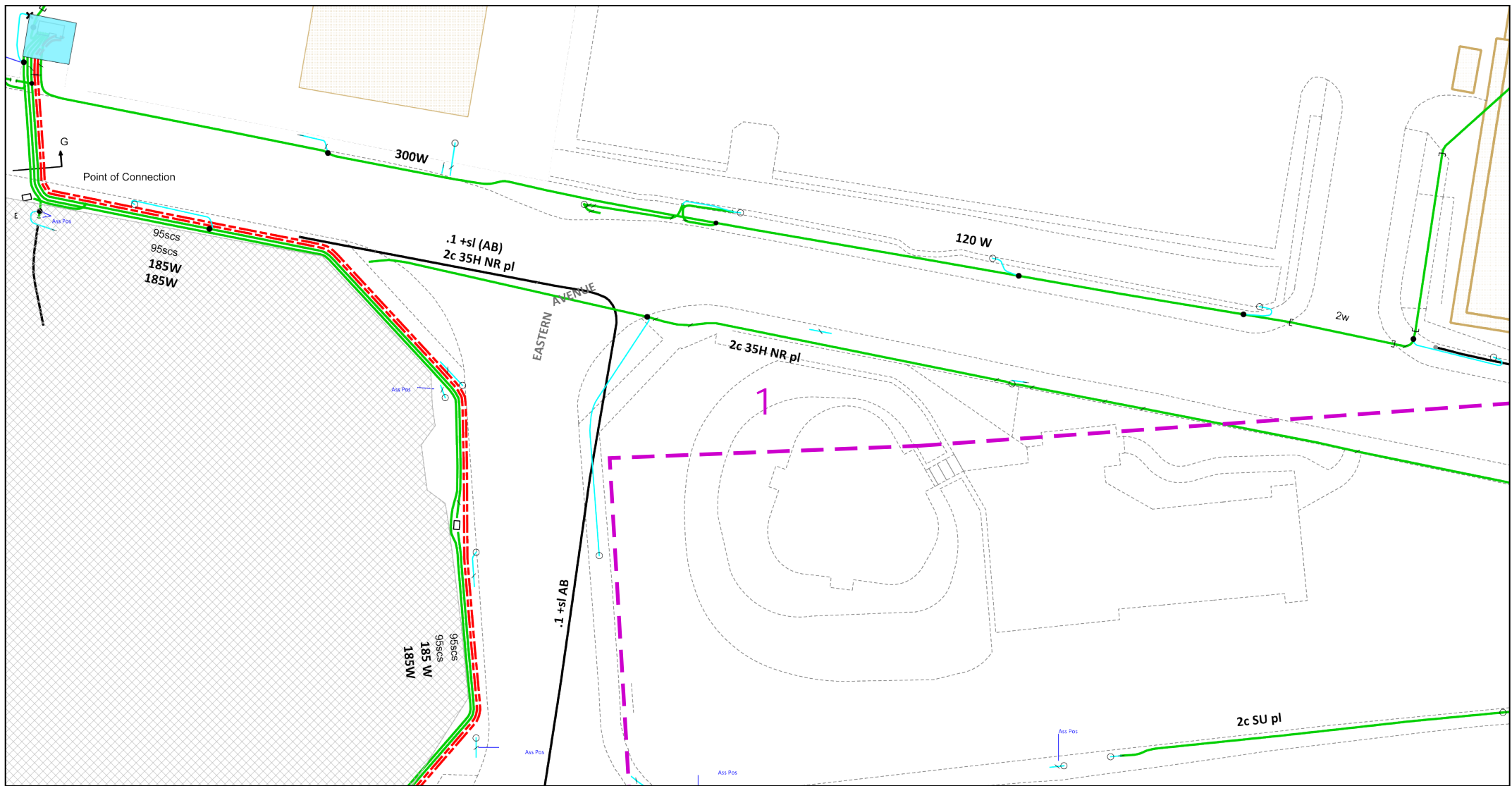
1. UK Power Networks does not warrant that the information provided to you is correct. You rely upon it at your own risk.
2. UK Power Networks does not exclude or limit its liability if it causes the death of any persons or causes personal injury to a person.
3. Subject to paragraph 2 UK Power Networks has no liability to you in contract, in tort (including negligence), for breach of statutory duty or otherwise for any loss, damage, cost, claims, demands, or expenses that you or any third party may suffer or incur as a result of using the information provided whether for physical damage to property or for any economic loss (including without limitation loss of profit, loss of opportunity, loss of savings, loss of goodwill, loss of business, loss of use) or any special or consequential loss or damage whatsoever.
4. This plan has been provided to you on the basis of the terms of use set out in the covering letter that accompanies this plan. If you do not accept and/or do not understand the terms of use set out in the covering letter you must not use the plan and must return it to the sender of the letter.
5. You are responsible for the security of the information provided to you. It must not be given, sold or made available upon payment of a fee to a third party.
6. Please Note: The Overview map does not display UK Power Networks electricity network and should not be used for the location of UK Power Networks assets. For detail of the electricity network please view the relevant page as highlighted in the Overview map.

IF IN DOUBT - ASK! PHONE
 0800 056 5866
 EMERGENCY - If you damage a
 cable or line
 Phone 0800 783 8838 (24hrs)
 URGENTLY



ALWAYS LOOK UP
 BEFORE
 YOU START WORK
 Refer to HSE Guidance
 note GS6

Maps produced at 1:2500 scale are Geo-Schematics which show LV mains cables and overhead lines (in some cases all voltages). Prior to carrying out excavations you must refer to the 1:500 records to determine the location of all known underground plant and equipment.



Dig Sites Area: Line:

The quality and accuracy of any print will depend on your printer, your computer and its print settings. Measurements scaled from this plan may not match measurements between the same points on the ground.

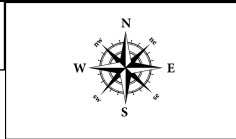
This plan must be used with the attached 'Symbols' document.

Date Requested: 30/09/2024
 Job Reference: 34889473
 Site Location: 522118 105029
 Requested by: Mr Ben Evans

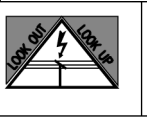
Your Scheme/Reference:
 231707/KaY
 Scale: 1:500 (When plotted at A4)

1. The position of the apparatus shown on this drawing is believed to be correct but the original landmarks may have been altered since the apparatus was installed.
2. The exact position of the apparatus should be verified - use approved cable avoidance tools prior to excavation using suitable hand tools.
3. It is essential that trial holes are carefully made avoiding the use of mechanical tools or picks until the exact location of all the cables have been determined.
4. It must be assumed that there is a service cable into each property, lamp column and street sign, etc.
5. All cables must be treated as being live unless proved otherwise by UK Power Networks.
6. The information proved must be given to all people working near UK Power Networks plant and equipment. Do not use plans more than 3 months after the issue date for excavation purposes.
7. Please be aware that electric cables/lines belonging to other owners of licensed electricity distribution systems may be present and it is your responsibility to identify their location.
8. Please be aware the Low Voltage Overhead power lines are not currently displayed for the Eastern Region via this service, if you require records on the location of these please contact our Plan Provision team directly via plans@ukpowernetworks.co.uk.

1. UK Power Networks does not warrant that the information provided to you is correct. You rely upon it at your own risk.
2. UK Power Networks does not exclude or limit its liability if it causes the death of any persons or causes personal injury to a person.
3. Subject to paragraph 2 UK Power Networks has no liability to you in contract, in tort (including negligence), for breach of statutory duty or otherwise for any loss, damage, cost, claims, demands, or expenses that you or any third party may suffer or incur as a result of using the information provided whether for physical damage to property or for any economic loss (including without limitation loss of profit, loss of opportunity, loss of savings, loss of goodwill, loss of business, loss of use) or any special or consequential loss or damage whatsoever.
4. This plan has been provided to you on the basis of the terms of use set out in the covering letter that accompanies this plan. If you do not accept and/or do not understand the terms of use set out in the covering letter you must not use the plan and must return it to the sender of the letter.
5. You are responsible for the security of the information provided to you. It must not be given, sold or made available upon payment of a fee to a third party.
6. Please Note: The Overview map does not display UK Power Networks electricity network and should not be used for the location of UK Power Networks assets. For detail of the electricity network please view the relevant page as highlighted in the Overview map.

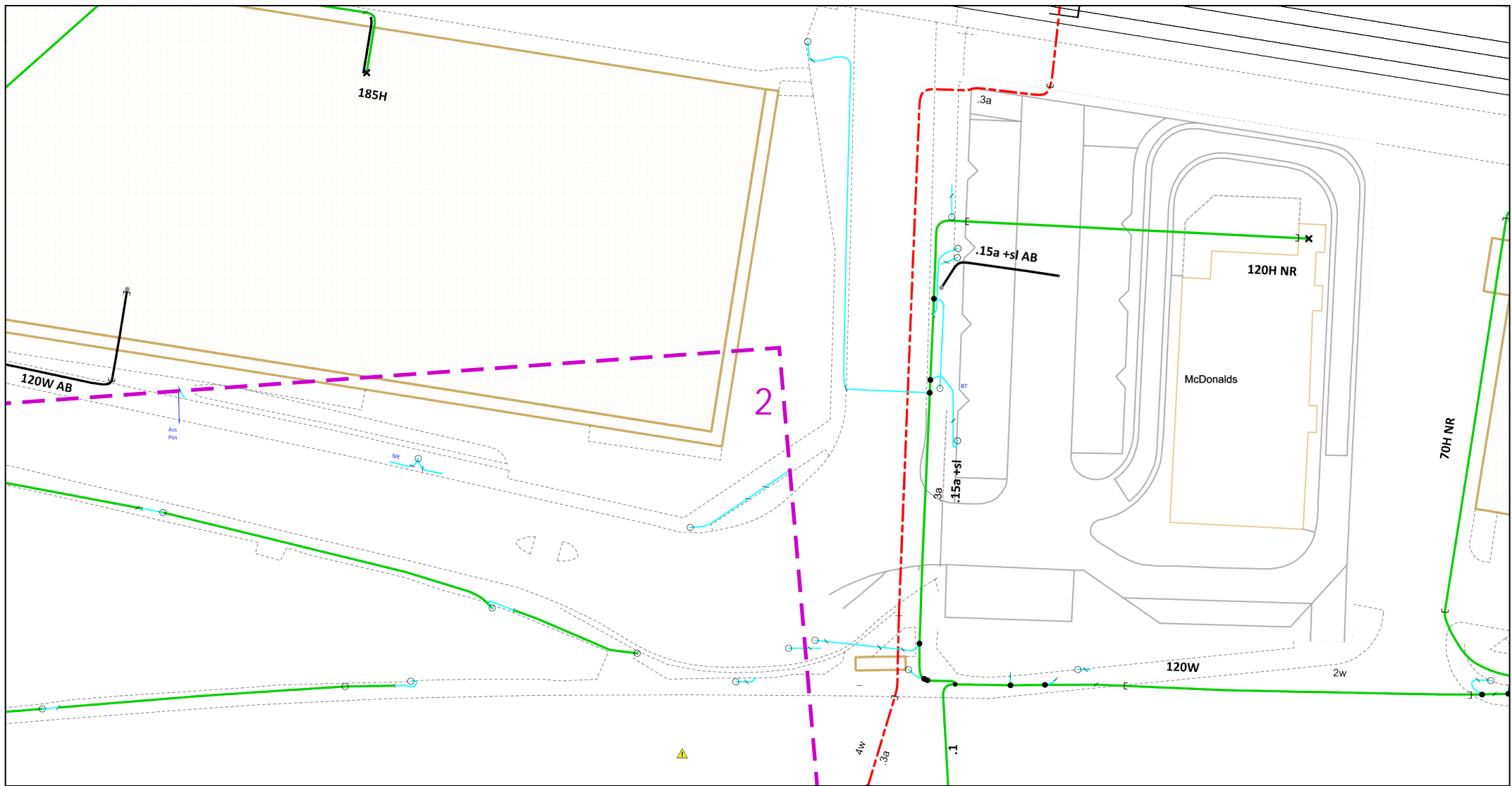


IF IN DOUBT - ASK! PHONE
 0800 056 5866
 EMERGENCY - If you damage a
 cable or line
 Phone 0800 783 8838 (24hrs)
 URGENTLY



ALWAYS LOOK UP
 BEFORE
 YOU START WORK
 Refer to HSE Guidance
 note GS6

Maps produced at 1:2500 scale are Geo-Schematics which show LV mains cables and overhead lines (in some cases all voltages). Prior to carrying out excavations you must refer to the 1:500 records to determine the location of all known underground plant and equipment.



Dig Sites Area: Line:

The quality and accuracy of any print will depend on your printer, your computer and its print settings. Measurements scaled from this plan may not match measurements between the same points on the ground.



This plan must be used with the attached 'Symbols' document.

Date Requested: 30/09/2024
 Job Reference: 34889473
 Site Location: 522118 105029
 Requested by: Mr Ben Evans

Your Scheme/Reference: 231707/KaY
 Scale: 1:500 (When plotted at A4)

1. The position of the apparatus shown on this drawing is believed to be correct but the original landmarks may have been altered since the apparatus was installed.
2. The exact position of the apparatus should be verified - use approved cable avoidance tools prior to excavation using suitable hand tools.
3. It is essential that trial holes are carefully made avoiding the use of mechanical tools or picks until the exact location of all the cables have been determined.
4. It must be assumed that there is a service cable into each property, lamp column and street sign, etc.
5. All cables must be treated as being live unless proved otherwise by UK Power Networks.
6. The information proved must be given to all people working near UK Power Networks plant and equipment. Do not use plans more than 3 months after the issue date for excavation purposes.
7. Please be aware that electric cables/lines belonging to other owners/licensed electricity distribution systems may be present and it is your responsibility to identify their location.
8. Please be aware the Low Voltage Overhead power lines are not currently displayed for the Eastern Region via this service, if you require records on the location of these please contact our Plan Provision team directly via plans@ukpowernetworks.co.uk.

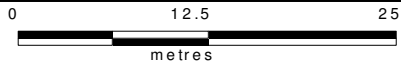
1. UK Power Networks does not warrant that the information provided to you is correct. You rely upon it at your own risk.
2. UK Power Networks does not exclude or limit its liability if it causes the death of any persons or causes personal injury to a person.
3. Subject to paragraph 2 UK Power Networks has no liability to you in contract, in tort (including negligence), for breach of statutory duty or otherwise for any loss, damage, cost, claims, demands, or expenses that you or any third party may suffer or incur as a result of using the information provided whether for physical damage to property or for any economic loss (including without limitation loss of profit, loss of opportunity, loss of savings, loss of goodwill, loss of business, loss of use) or any special or consequential loss or damage whatsoever.
4. This plan has been provided to you on the basis of the terms of use set out in the covering letter that accompanies this plan. If you do not accept and/or do not understand the terms of use set out in the covering letter you must not use the plan and must return it to the sender of the letter.
5. You are responsible for the security of the information provided to you. It must not be given, sold or made available upon payment of a fee to a third party.
6. Please Note: The Overview map does not display UK Power Networks electricity network and should not be used for the location of UK Power Networks assets. For detail of the electricity network please view the relevant page as highlighted in the Overview map.

IF IN DOUBT - ASK! PHONE 0800 056 5866
 EMERGENCY - If you damage a cable or line Phone 0800 783 8838 (24hrs) URGENTLY



ALWAYS LOOK UP BEFORE YOU START WORK Refer to HSE Guidance note GS6

Maps produced at 1:2500 scale are Geo-Schematics which show LV mains cables and overhead lines (in some cases all voltages). Prior to carrying out excavations you must refer to the 1:500 records to determine the location of all known underground plant and equipment.



Dig Sites Area: - - - - Line: - - - -

The quality and accuracy of any print will depend on your printer, your computer and its print settings. Measurements scaled from this plan may not match measurements between the same points on the ground.

This plan must be used with the attached 'Symbols' document.

Date Requested: 30/09/2024
 Job Reference: 34889473
 Site Location: 522118 105029
 Requested by: Mr Ben Evans

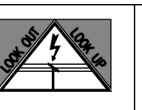
Your Scheme/Reference: 231707/KaY
 Scale: 1:500 (When plotted at A4)

1. The position of the apparatus shown on this drawing is believed to be correct but the original landmarks may have been altered since the apparatus was installed.
2. The exact position of the apparatus should be verified - use approved cable avoidance tools prior to excavation using suitable hand tools.
3. It is essential that trial holes are carefully made avoiding the use of mechanical tools or picks until the exact location of all the cables have been determined.
4. It must be assumed that there is a service cable into each property, lamp column and street sign, etc.
5. All cables must be treated as being live unless proved otherwise by UK Power Networks.
6. The information proved must be given to all people working near UK Power Networks plant and equipment. Do not use plans more than 3 months after the issue date for excavation purposes.
7. Please be aware that electric cables/lines belonging to other owners of licensed electricity distribution systems may be present and it is your responsibility to identify their location.
8. Please be aware the Low Voltage Overhead power lines are not currently displayed for the Eastern Region via this service, if you require records on the location of these please contact our Plan Provision team directly via plans@ukpowernetworks.co.uk.

1. UK Power Networks does not warrant that the information provided to you is correct. You rely upon it at your own risk.
2. UK Power Networks does not exclude or limit its liability if it causes the death of any persons or causes personal injury to a person.
3. Subject to paragraph 2 UK Power Networks has no liability to you in contract, in tort (including negligence), for breach of statutory duty or otherwise for any loss, damage, cost, claims, demands, or expenses that you or any third party may suffer or incur as a result of using the information provided whether for physical damage to property or for any economic loss (including without limitation loss of profit, loss of opportunity, loss of savings, loss of goodwill, loss of business, loss of use) or any special or consequential loss or damage whatsoever.
4. This plan has been provided to you on the basis of the terms of use set out in the covering letter that accompanies this plan. If you do not accept and/or do not understand the terms of use set out in the covering letter you must not use the plan and must return it to the sender of the letter.
5. You are responsible for the security of the information provided to you. It must not be given, sold or made available upon payment of a fee to a third party.
6. Please Note: The Overview map does not display UK Power Networks electricity network and should not be used for the location of UK Power Networks assets. For detail of the electricity network please view the relevant page as highlighted in the Overview map.

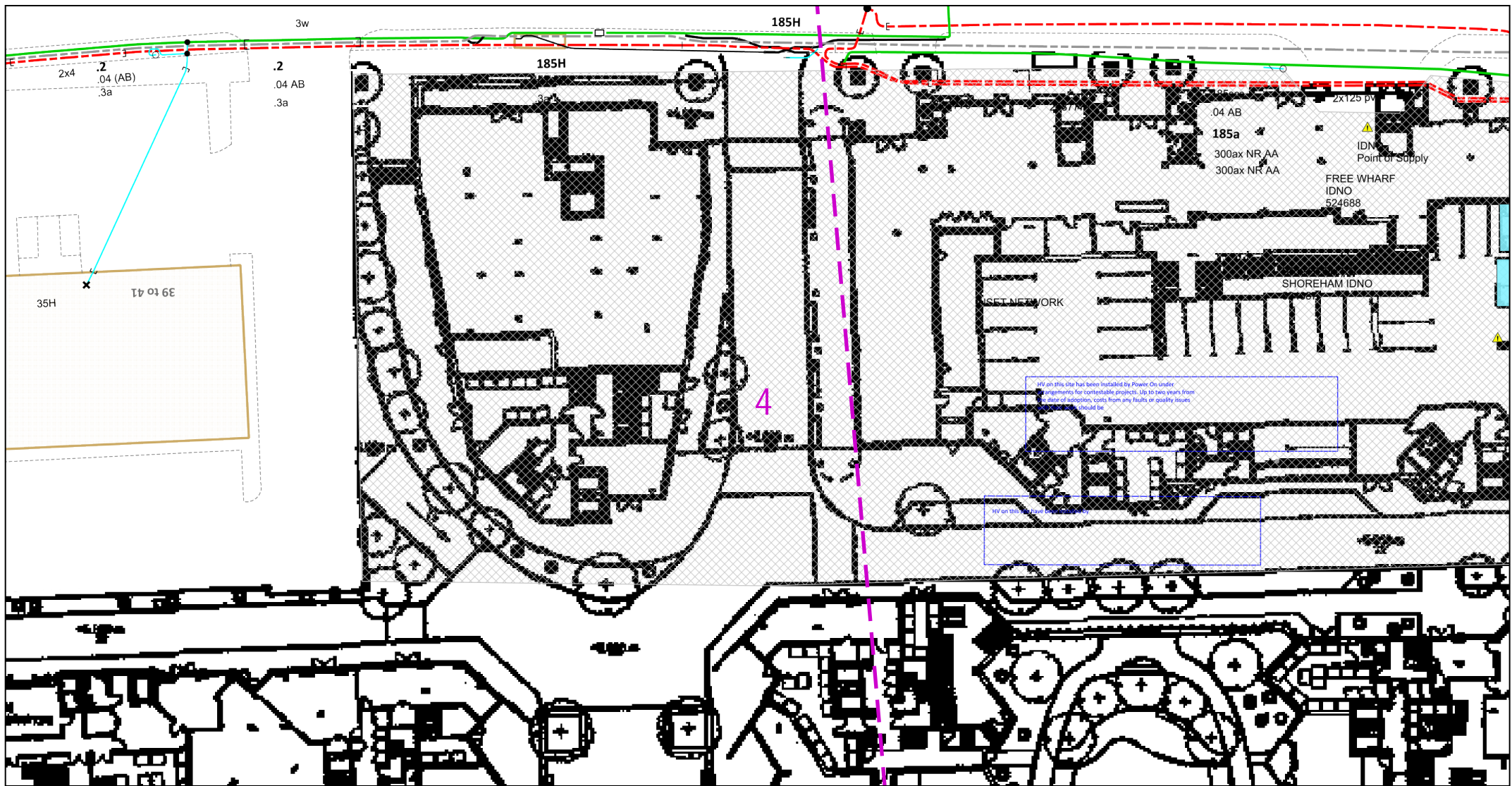


IF IN DOUBT - ASK! PHONE
 0800 056 5866
 EMERGENCY - If you damage a
 cable or line
 Phone 0800 783 8838 (24hrs)
 URGENTLY

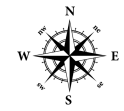


ALWAYS LOOK UP
 BEFORE
 YOU START WORK
 Refer to HSE Guidance
 note GS6

Maps produced at 1:2500 scale are Geo-Schematics which show LV mains cables and overhead lines (in some cases all voltages). Prior to carrying out excavations you must refer to the 1:500 records to determine the location of all known underground plant and equipment.



The quality and accuracy of any print will depend on your printer, your computer and its print settings. Measurements scaled from this plan may not match measurements between the same points on the ground.



This plan must be used with the attached 'Symbols' document.

Date Requested: 30/09/2024
 Job Reference: 34889473
 Site Location: 522118 105029
 Requested by: Mr Ben Evans

Your Scheme/Reference:
 231707/KaY
 Scale: 1:500 (When plotted at A4)

1. The position of the apparatus shown on this drawing is believed to be correct but the original landmarks may have been altered since the apparatus was installed.
2. The exact position of the apparatus should be verified - use approved cable avoidance tools prior to excavation using suitable hand tools.
3. It is essential that trial holes are carefully made avoiding the use of mechanical tools or picks until the exact location of all the cables have been determined.
4. It must be assumed that there is a service cable into each property, lamp column and street sign, etc.
5. All cables must be treated as being live unless proved otherwise by UK Power Networks.
6. The information proved must be given to all people working near UK Power Networks plant and equipment. Do not use plans more than 3 months after the issue date for excavation purposes.
7. Please be aware that electric cables/lines belonging to other owners of licensed electricity distribution systems may be present and it is your responsibility to identify their location.
8. Please be aware the Low Voltage Overhead power lines are not currently displayed for the Eastern Region via this service, if you require records on the location of these please contact our Plan Provision team directly via plans@ukpowernetworks.co.uk.

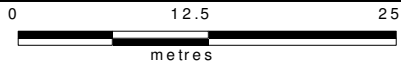
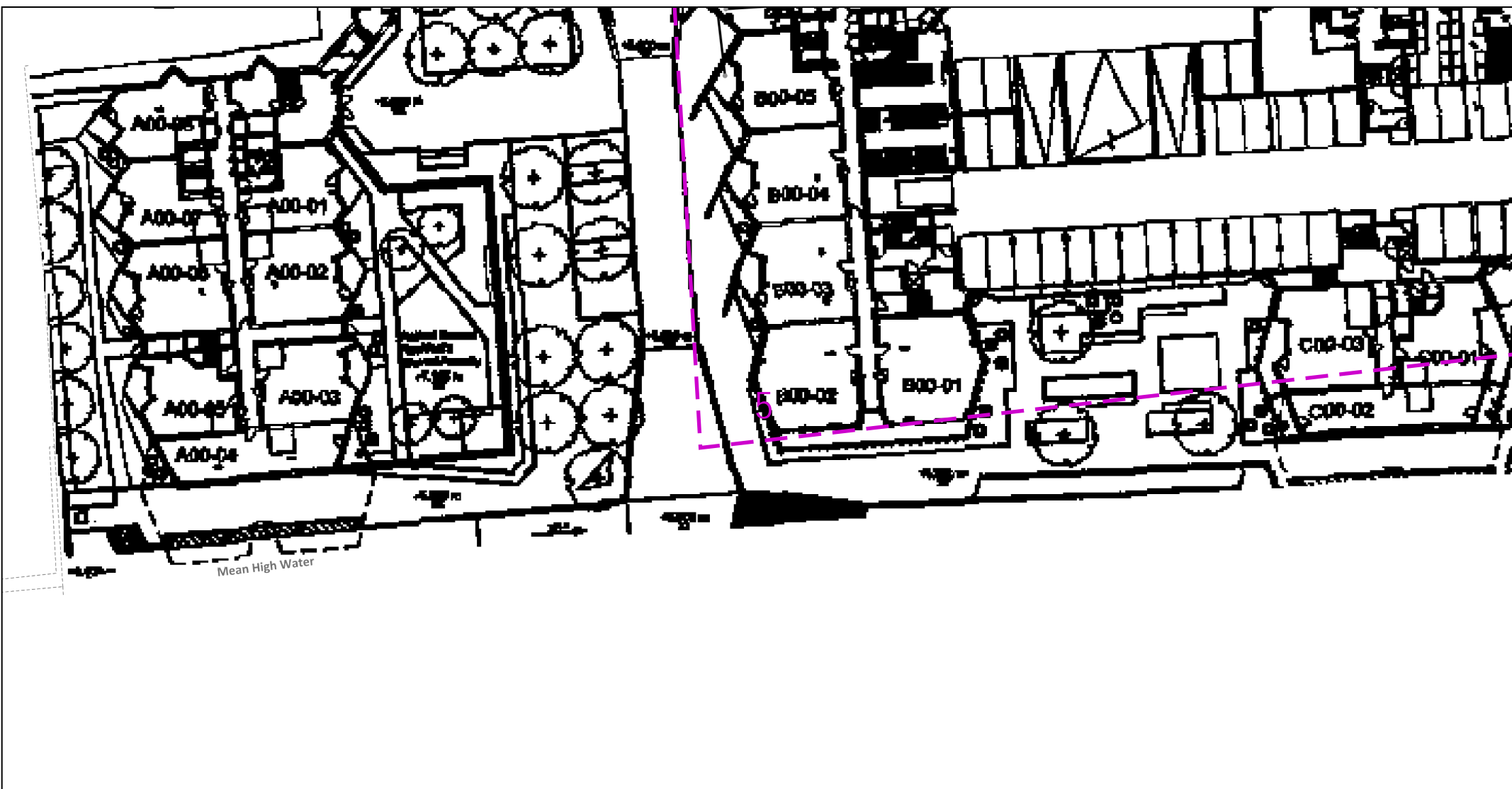
1. UK Power Networks does not warrant that the information provided to you is correct. You rely upon it at your own risk.
2. UK Power Networks does not exclude or limit its liability if it causes the death of any persons or causes personal injury to a person.
3. Subject to paragraph 2 UK Power Networks has no liability to you in contract, in tort (including negligence), for breach of statutory duty or otherwise for any loss, damage, cost, claims, demands, or expenses that you or any third party may suffer or incur as a result of using the information provided whether for physical damage to property or for any economic loss (including without limitation loss of profit, loss of opportunity, loss of savings, loss of goodwill, loss of business, loss of use) or any special or consequential loss or damage whatsoever.
4. This plan has been provided to you on the basis of the terms of use set out in the covering letter that accompanies this plan. If you do not accept and/or do not understand the terms of use set out in the covering letter you must not use the plan and must return it to the sender of the letter.
5. You are responsible for the security of the information provided to you. It must not be given, sold or made available upon payment of a fee to a third party.
6. Please Note: The Overview map does not display UK Power Networks electricity network and should not be used for the location of UK Power Networks assets. For detail of the electricity network please view the relevant page as highlighted in the Overview map.

IF IN DOUBT - ASK! PHONE
 0800 056 5866
 EMERGENCY - If you damage a
 cable or line
 Phone 0800 783 8838 (24hrs)
 URGENTLY



ALWAYS LOOK UP
 BEFORE
 YOU START WORK
 Refer to HSE Guidance
 note GS6

Maps produced at 1:2500 scale are Geo-Schematics which show LV mains cables and overhead lines (in some cases all voltages). Prior to carrying out excavations you must refer to the 1:500 records to determine the location of all known underground plant and equipment.



Dig Sites Area: Line:

The quality and accuracy of any print will depend on your printer, your computer and its print settings. Measurements scaled from this plan may not match measurements between the same points on the ground.



This plan must be used with the attached 'Symbols' document.
 Date Requested: 30/09/2024
 Job Reference: 34889473
 Site Location: 522118 105029
 Requested by: Mr Ben Evans
 Your Scheme/Reference: 231707/KaY
 Scale: 1:500 (When plotted at A4)

1. The position of the apparatus shown on this drawing is believed to be correct but the original landmarks may have been altered since the apparatus was installed.
2. The exact position of the apparatus should be verified - use approved cable avoidance tools prior to excavation using suitable hand tools.
3. It is essential that trial holes are carefully made avoiding the use of mechanical tools or picks until the exact location of all the cables have been determined.
4. It must be assumed that there is a service cable into each property, lamp column and street sign, etc.
5. All cables must be treated as being live unless proved otherwise by UK Power Networks.
6. The information provided must be given to all people working near UK Power Networks plant and equipment. Do not use plans more than 3 months after the issue date for excavation purposes.
7. Please be aware that electric cables/lines belonging to other owners of licensed electricity distribution systems may be present and it is your responsibility to identify their location.
8. Please be aware the Low Voltage Overhead power lines are not currently displayed for the Eastern Region via this service, if you require records on the location of these please contact our Plan Provision team directly via plans@ukpowernetworks.co.uk.

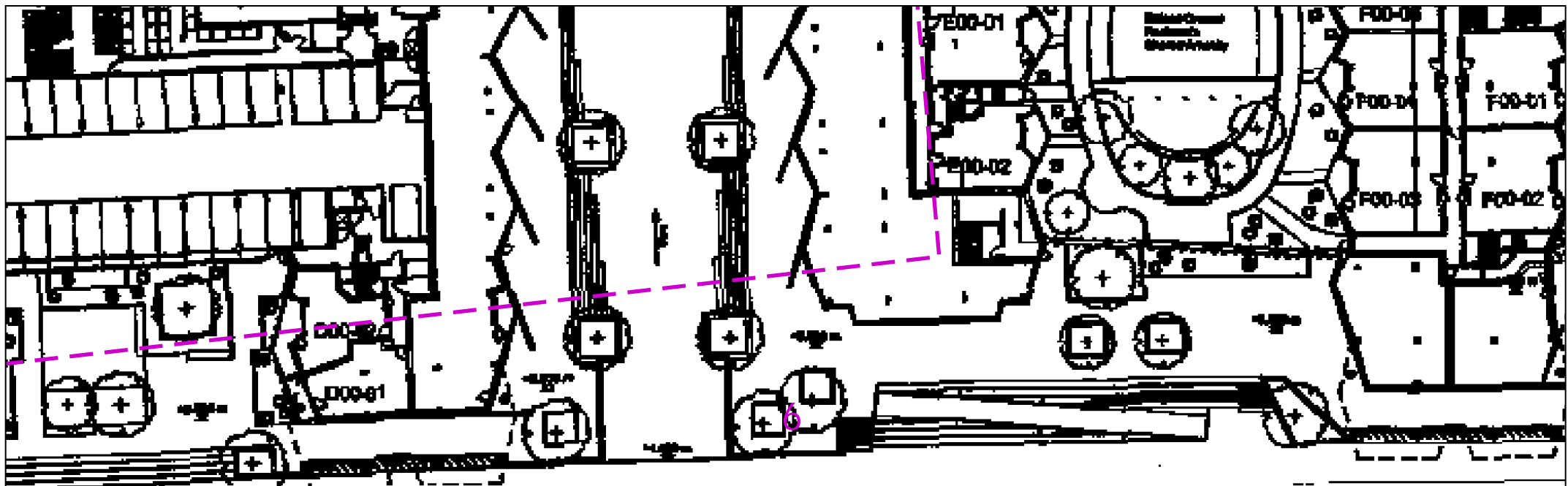
1. UK Power Networks does not warrant that the information provided to you is correct. You rely upon it at your own risk.
2. UK Power Networks does not exclude or limit its liability if it causes the death of any persons or causes personal injury to a person.
3. Subject to paragraph 2 UK Power Networks has no liability to you in contract, in tort (including negligence), for breach of statutory duty or otherwise for any loss, damage, cost, claims, demands, or expenses that you or any third party may suffer or incur as a result of using the information provided whether for physical damage to property or for any economic loss (including without limitation loss of profit, loss of opportunity, loss of savings, loss of goodwill, loss of business, loss of use) or any special or consequential loss or damage whatsoever.
4. This plan has been provided to you on the basis of the terms of use set out in the covering letter that accompanies this plan. If you do not accept and/or do not understand the terms of use set out in the covering letter you must not use the plan and must return it to the sender of the letter.
5. You are responsible for the security of the information provided to you. It must not be given, sold or made available upon payment of a fee to a third party.
6. Please Note: The Overview map does not display UK Power Networks electricity network and should not be used for the location of UK Power Networks assets. For detail of the electricity network please view the relevant page as highlighted in the Overview map.

IF IN DOUBT - ASK! PHONE 0800 056 5866
 EMERGENCY - If you damage a cable or line Phone 0800 783 8838 (24hrs) URGENTLY



ALWAYS LOOK UP BEFORE YOU START WORK Refer to HSE Guidance note GS6

Maps produced at 1:2500 scale are Geo-Schematics which show LV mains cables and overhead lines (in some cases all voltages). Prior to carrying out excavations you must refer to the 1:500 records to determine the location of all known underground plant and equipment.



x



Dig Sites Area:  Line: 

The quality and accuracy of any print will depend on your printer, your computer and its print settings. Measurements scaled from this plan may not match measurements between the same points on the ground.



This plan must be used with the attached 'Symbols' document.

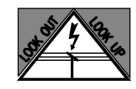
Date Requested: 30/09/2024
 Job Reference: 34889473
 Site Location: 522118 105029
 Requested by: Mr Ben Evans

Your Scheme/Reference: 231707/KaY
 Scale: 1:500 (When plotted at A4)

1. The position of the apparatus shown on this drawing is believed to be correct but the original landmarks may have been altered since the apparatus was installed.
2. The exact position of the apparatus should be verified - use approved cable avoidance tools prior to excavation using suitable hand tools.
3. It is essential that trial holes are carefully made avoiding the use of mechanical tools or picks until the exact location of all the cables have been determined.
4. It must be assumed that there is a service cable into each property, lamp column and street sign, etc.
5. All cables must be treated as being live unless proved otherwise by UK Power Networks.
6. The information proved must be given to all people working near UK Power Networks plant and equipment. Do not use plans more than 3 months after the issue date for excavation purposes.
7. Please be aware that electric cables/lines belonging to other owners of licensed electricity distribution systems may be present and it is your responsibility to identify their location.
8. Please be aware the Low Voltage Overhead power lines are not currently displayed for the Eastern Region via this service, if you require records on the location of these please contact our Plan Provision team directly via plans@ukpowernetworks.co.uk.

1. UK Power Networks does not warrant that the information provided to you is correct. You rely upon it at your own risk.
2. UK Power Networks does not exclude or limit its liability if it causes the death of any persons or causes personal injury to a person.
3. Subject to paragraph 2 UK Power Networks has no liability to you in contract, in tort (including negligence), for breach of statutory duty or otherwise for any loss, damage, cost, claims, demands, or expenses that you or any third party may suffer or incur as a result of using the information provided whether for physical damage to property or for any economic loss (including without limitation loss of profit, loss of opportunity, loss of savings, loss of goodwill, loss of business, loss of use) or any special or consequential loss or damage whatsoever.
4. This plan has been provided to you on the basis of the terms of use set out in the covering letter that accompanies this plan. If you do not accept and/or do not understand the terms of use set out in the covering letter you must not use the plan and must return it to the sender of the letter.
5. You are responsible for the security of the information provided to you. It must not be given, sold or made available upon payment of a fee to a third party.
6. Please Note: The Overview map does not display UK Power Networks electricity network and should not be used for the location of UK Power Networks assets. For detail of the electricity network please view the relevant page as highlighted in the Overview map.

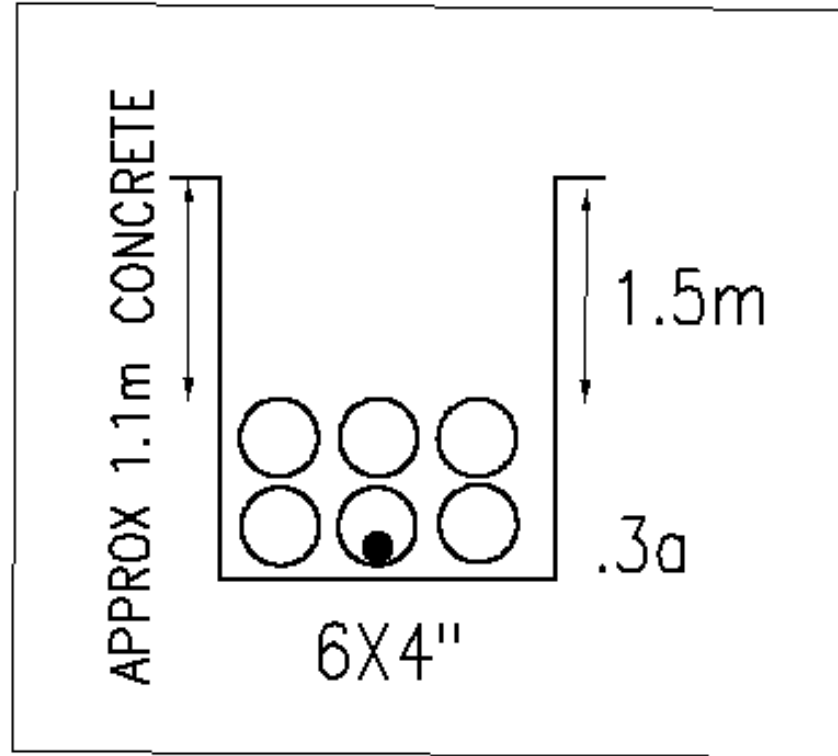
IF IN DOUBT - ASK! PHONE 0800 056 5866
 EMERGENCY - If you damage a cable or line Phone 0800 783 8838 (24hrs) URGENTLY





ALWAYS LOOK UP BEFORE YOU START WORK Refer to HSE Guidance note GS6

Maps produced at 1:2500 scale are Geo-Schematics which show LV mains cables and overhead lines (in some cases all voltages). Prior to carrying out excavations you must refer to the 1:500 records to determine the location of all known underground plant and equipment.

Cross Section : C

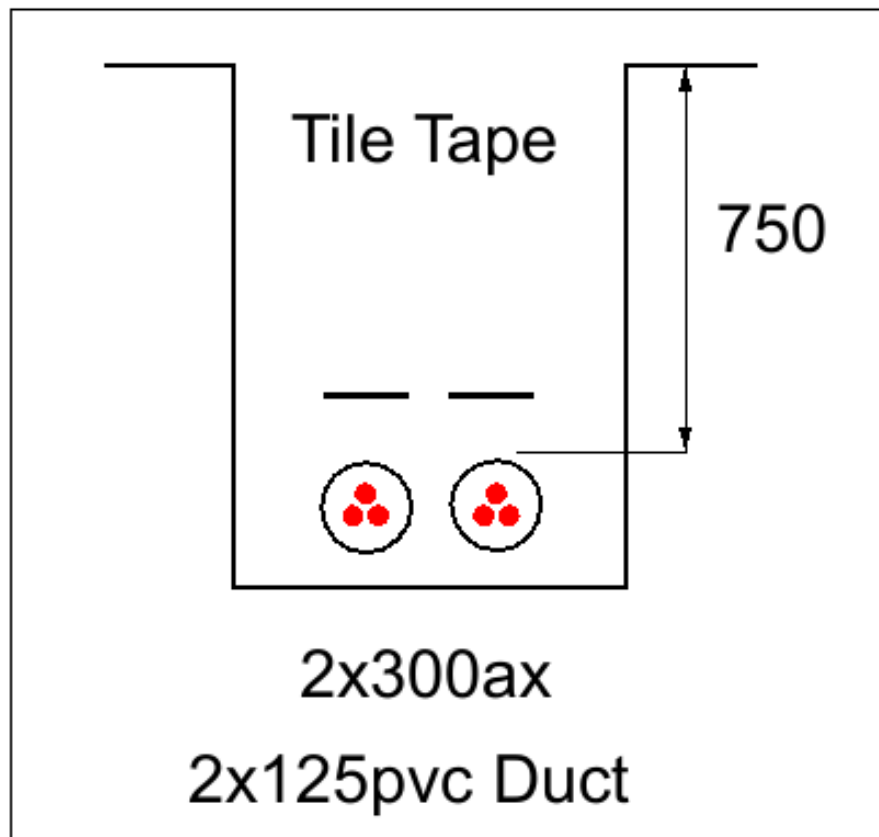


Cross Section
C

<p>1. The position of the apparatus shown on this drawing is believed to be correct but the original landmarks may have been altered since the apparatus was installed.</p> <p>2. The exact position of the apparatus should be verified - use approved cable avoidance tools prior to excavation using suitable hand tools.</p> <p>3. If it is essential that trial holes are carefully made avoiding the use of mechanical tools or picks until the exact location of all the cables have been determined.</p> <p>4. It must be assumed that there is a service cable into each property, lamp column and street sign, etc.</p> <p>5. All cables must be treated as being live unless proved otherwise by UK Power Networks.</p> <p>6. The information proved must be given to all people working near UK Power Networks plant and equipment. Do not use plans more than 3 months after the issue date for excavation purposes.</p> <p>7. Please be aware that electric cables/lines belonging to other owners of licensed electricity distribution systems may be present and it is your responsibility to identify their location.</p>	<p>1. UK Power Networks does not warrant that the information provided to you is correct. You rely upon it at your own risk.</p> <p>2. UK Power Networks does not exclude or limit its liability if it causes the death of any persons or causes personal injury to a person.</p> <p>3. Subject to paragraph 2 UK Power Networks has no liability to you in contract, in tort (including negligence), for breach of statutory duty or otherwise for any loss, damage, cost, claims, demands, or expenses that you or any third party may suffer or incur as a result of using the information provided whether for physical damage to property or for any economic loss (including without limitation loss of profit, loss of opportunity, loss of savings, loss of goodwill, loss of business, loss of use) or any special or consequential loss or damage whatsoever.</p> <p>4. This plan has been provided to you on the basis of the terms of use set out in the covering letter that accompanies this plan. If you do not accept and/or do not understand the terms of use set out in the covering letter you must not use the plan and must return it to the sender of the letter.</p> <p>5. You are responsible for the security of the information provided to you. It must not be given, sold or made available upon payment of a fee to a third party.</p>	<p>IF IN DOUBT - ASK! PHONE 0800 056 5866 EMERGENCY - If you damage a cable or line Phone 0800 783 8838 (24hrs) URGENTLY</p>	
			<p>ALWAYS LOOK UP BEFORE YOU START WORK Refer to HSE Guidance note GS6</p>

Maps produced at 1:2500 scale are Geo-Schematics which show LV mains cables and overhead lines (in some cases all voltages). Prior to carrying out excavations you must refer to the 1:500 records to determine the location of all known underground plant and equipment.

Cross Section : 2587771

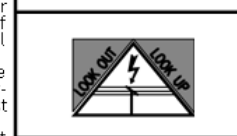


Cross Section
2587771

1. The position of the apparatus shown on this drawing is believed to be correct but the original landmarks may have been altered since the apparatus was installed.
 2. The exact position of the apparatus should be verified - use approved cable avoidance tools prior to excavation using suitable hand tools.
 3. If it is essential that trial holes are carefully made avoiding the use of mechanical tools or picks until the exact location of all the cables have been determined.
 4. It must be assumed that there is a service cable into each property, lamp column and street sign, etc.
 5. All cables must be treated as being live unless proved otherwise by UK Power Networks.
 6. The information proved must be given to all people working near UK Power Networks plant and equipment. Do not use plans more than 3 months after the issue date for excavation purposes.
 7. Please be aware that electric cables/lines belonging to other owners of licensed electricity distribution systems may be present and it is your responsibility to identify their location.

1. UK Power Networks does not warrant that the information provided to you is correct. You rely upon it at your own risk.
 2. UK Power Networks does not exclude or limit its liability if it causes the death of any persons or causes personal injury to a person.
 3. Subject to paragraph 2 UK Power Networks has no liability to you in contract, in tort (including negligence), for breach of statutory duty or otherwise for any loss, damage, cost, claims, demands, or expenses that you or any third party may suffer or incur as a result of using the information provided whether for physical damage to property or for any economic loss (including without limitation loss of profit, loss of opportunity, loss of savings, loss of goodwill, loss of business, loss of use) or any special or consequential loss or damage whatsoever.
 4. This plan has been provided to you on the basis of the terms of use set out in the covering letter that accompanies this plan. If you do not accept and/or do not understand the terms of use set out in the covering letter you must not use the plan and must return it to the sender of the letter.
 5. You are responsible for the security of the information provided to you. It must not be given, sold or made available upon payment of a fee to a third party.

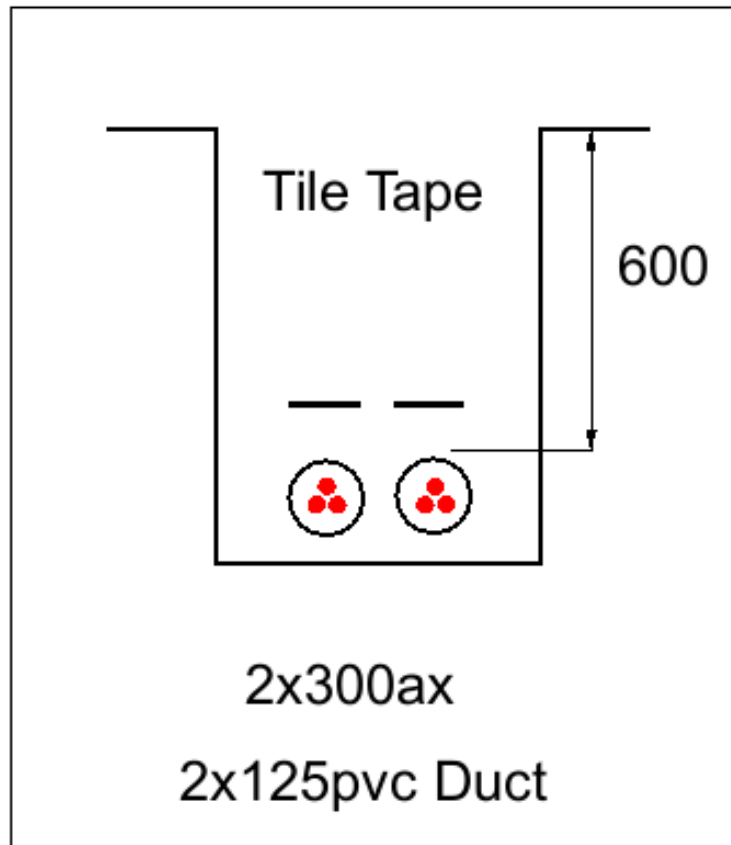
IF IN DOUBT - ASK! PHONE
 0800 056 5866
**EMERGENCY - If you damage
 a cable or line
 Phone 0800 783 8838 (24hrs)
 URGENTLY**



**ALWAYS LOOK UP BEFORE
 YOU START WORK**
 Refer to HSE Guidance note GS6

Maps produced at 1:2500 scale are Geo-Schematics which show LV mains cables and overhead lines (in some cases all voltages). Prior to carrying out excavations you must refer to the 1:500 records to determine the location of all known underground plant and equipment.

Cross Section : 2587770

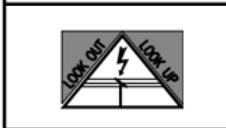


Cross Section 2587770

1. The position of the apparatus shown on this drawing is believed to be correct but the original landmarks may have been altered since the apparatus was installed.
 2. The exact position of the apparatus should be verified - use approved cable avoidance tools prior to excavation using suitable hand tools.
 3. If it is essential that trial holes are carefully made avoiding the use of mechanical tools or picks until the exact location of all the cables have been determined.
 4. It must be assumed that there is a service cable into each property, lamp column and street sign, etc.
 5. All cables must be treated as being live unless proved otherwise by UK Power Networks.
 6. The information proved must be given to all people working near UK Power Networks plant and equipment. Do not use plans more than 3 months after the issue date for excavation purposes.
 7. Please be aware that electric cables/lines belonging to other owners of licensed electricity distribution systems may be present and it is your responsibility to identify their location.

1. UK Power Networks does not warrant that the information provided to you is correct. You rely upon it at your own risk.
 2. UK Power Networks does not exclude or limit its liability if it causes the death of any persons or causes personal injury to a person.
 3. Subject to paragraph 2 UK Power Networks has no liability to you in contract, in tort (including negligence), for breach of statutory duty or otherwise for any loss, damage, cost, claims, demands, or expenses that you or any third party may suffer or incur as a result of using the information provided whether for physical damage to property or for any economic loss (including without limitation loss of profit, loss of opportunity, loss of savings, loss of goodwill, loss of business, loss of use) or any special or consequential loss or damage whatsoever.
 4. This plan has been provided to you on the basis of the terms of use set out in the covering letter that accompanies this plan. If you do not accept and/or do not understand the terms of use set out in the covering letter you must not use the plan and must return it to the sender of the letter.
 5. You are responsible for the security of the information provided to you. It must not be given, sold or made available upon payment of a fee to a third party.

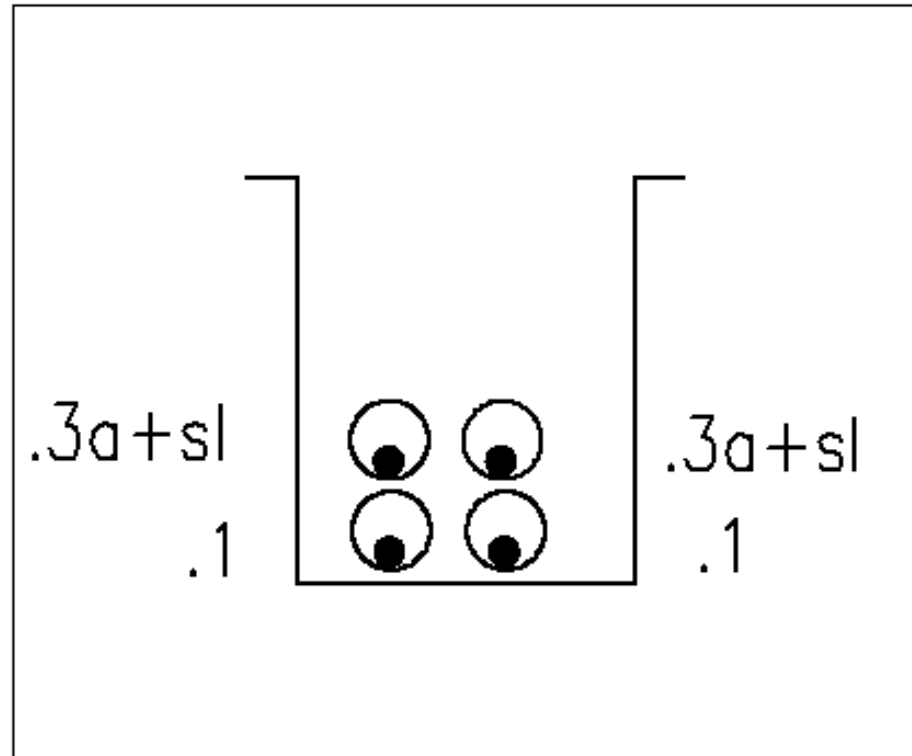
IF IN DOUBT - ASK! PHONE
 0800 056 5866
**EMERGENCY - If you damage
 a cable or line
 Phone 0800 783 8838 (24hrs)
 URGENTLY**



**ALWAYS LOOK UP BEFORE
 YOU START WORK**
 Refer to HSE Guidance note GS6

Maps produced at 1:2500 scale are Geo-Schematics which show LV mains cables and overhead lines (in some cases all voltages). Prior to carrying out excavations you must refer to the 1:500 records to determine the location of all known underground plant and equipment.

Cross Section : A

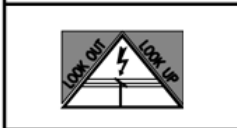


Cross Section
A

1. The position of the apparatus shown on this drawing is believed to be correct but the original landmarks may have been altered since the apparatus was installed.
 2. The exact position of the apparatus should be verified - use approved cable avoidance tools prior to excavation using suitable hand tools.
 3. If it is essential that trial holes are carefully made avoiding the use of mechanical tools or picks until the exact location of all the cables have been determined.
 4. It must be assumed that there is a service cable into each property, lamp column and street sign, etc.
 5. All cables must be treated as being live unless proved otherwise by UK Power Networks.
 6. The information proved must be given to all people working near UK Power Networks plant and equipment. Do not use plans more than 3 months after the issue date for excavation purposes.
 7. Please be aware that electric cables/lines belonging to other owners of licensed electricity distribution systems may be present and it is your responsibility to identify their location.

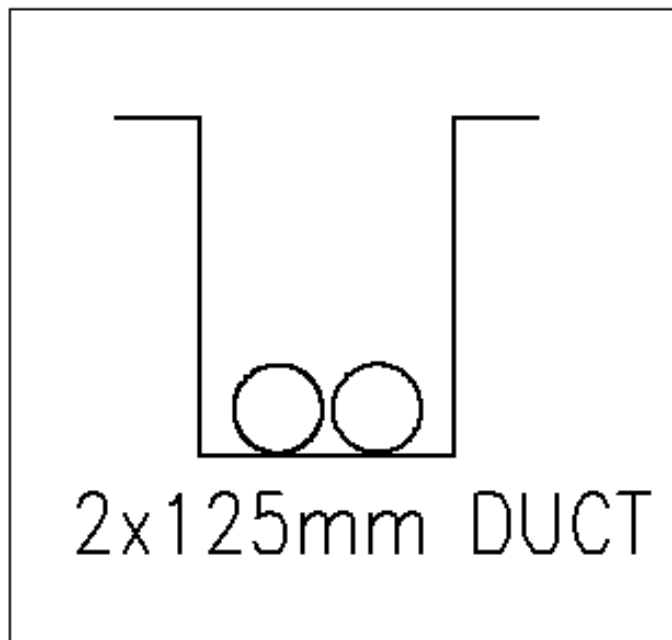
1. UK Power Networks does not warrant that the information provided to you is correct. You rely upon it at your own risk.
 2. UK Power Networks does not exclude or limit its liability if it causes the death of any persons or causes personal injury to a person.
 3. Subject to paragraph 2 UK Power Networks has no liability to you in contract, in tort (including negligence), for breach of statutory duty or otherwise for any loss, damage, cost, claims, demands, or expenses that you or any third party may suffer or incur as a result of using the information provided whether for physical damage to property or for any economic loss (including without limitation loss of profit, loss of opportunity, loss of savings, loss of goodwill, loss of business, loss of use) or any special or consequential loss or damage whatsoever.
 4. This plan has been provided to you on the basis of the terms of use set out in the covering letter that accompanies this plan. If you do not accept and/or do not understand the terms of use set out in the covering letter you must not use the plan and must return it to the sender of the letter.
 5. You are responsible for the security of the information provided to you. It must not be given, sold or made available upon payment of a fee to a third party.

IF IN DOUBT - ASK! PHONE
 0800 056 5866
**EMERGENCY - If you damage
 a cable or line
 Phone 0800 783 8838 (24hrs)
 URGENTLY**



**ALWAYS LOOK UP BEFORE
 YOU START WORK**
 Refer to HSE Guidance note GS6

Maps produced at 1:2500 scale are Geo-Schematics which show LV mains cables and overhead lines (in some cases all voltages). Prior to carrying out excavations you must refer to the 1:500 records to determine the location of all known underground plant and equipment.

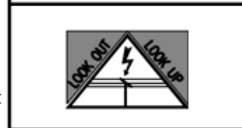


Cross Section 2515066

1. The position of the apparatus shown on this drawing is believed to be correct but the original landmarks may have been altered since the apparatus was installed.
 2. The exact position of the apparatus should be verified - use approved cable avoidance tools prior to excavation using suitable hand tools.
 3. If it is essential that trial holes are carefully made avoiding the use of mechanical tools or picks until the exact location of all the cables have been determined.
 4. It must be assumed that there is a service cable into each property, lamp column and street sign, etc.
 5. All cables must be treated as being live unless proved otherwise by UK Power Networks.
 6. The information proved must be given to all people working near UK Power Networks plant and equipment. Do not use plans more than 3 months after the issue date for excavation purposes.
 7. Please be aware that electric cables/lines belonging to other owners of licensed electricity distribution systems may be present and it is your responsibility to identify their location.

1. UK Power Networks does not warrant that the information provided to you is correct. You rely upon it at your own risk.
 2. UK Power Networks does not exclude or limit its liability if it causes the death of any persons or causes personal injury to a person.
 3. Subject to paragraph 2 UK Power Networks has no liability to you in contract, in tort (including negligence), for breach of statutory duty or otherwise for any loss, damage, cost, claims, demands, or expenses that you or any third party may suffer or incur as a result of using the information provided whether for physical damage to property or for any economic loss (including without limitation loss of profit, loss of opportunity, loss of savings, loss of goodwill, loss of business, loss of use) or any special or consequential loss or damage whatsoever.
 4. This plan has been provided to you on the basis of the terms of use set out in the covering letter that accompanies this plan. If you do not accept and/or do not understand the terms of use set out in the covering letter you must not use the plan and must return it to the sender of the letter.
 5. You are responsible for the security of the information provided to you. It must not be given, sold or made available upon payment of a fee to a third party.

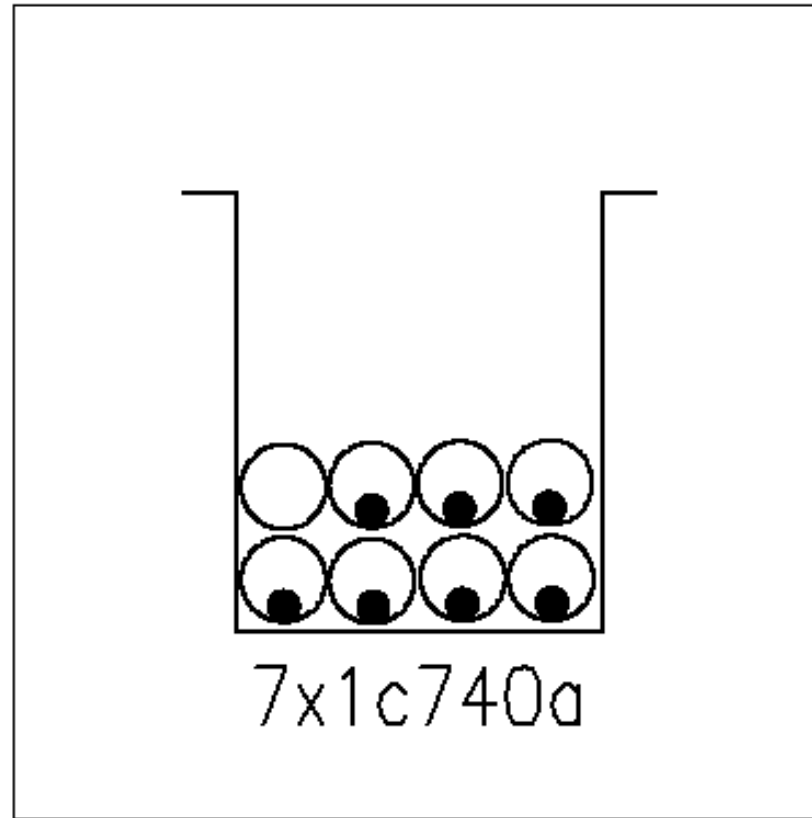
IF IN DOUBT - ASK! PHONE
 0800 056 5866
**EMERGENCY - If you damage
 a cable or line
 Phone 0800 783 8838 (24hrs)
 URGENTLY**



**ALWAYS LOOK UP BEFORE
 YOU START WORK**
 Refer to HSE Guidance note GS6

Maps produced at 1:2500 scale are Geo-Schematics which show LV mains cables and overhead lines (in some cases all voltages). Prior to carrying out excavations you must refer to the 1:500 records to determine the location of all known underground plant and equipment.

Cross Section : H

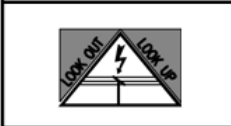


Cross Section H

1. The position of the apparatus shown on this drawing is believed to be correct but the original landmarks may have been altered since the apparatus was installed.
 2. The exact position of the apparatus should be verified - use approved cable avoidance tools prior to excavation using suitable hand tools.
 3. If it is essential that trial holes are carefully made avoiding the use of mechanical tools or picks until the exact location of all the cables have been determined.
 4. It must be assumed that there is a service cable into each property, lamp column and street sign, etc.
 5. All cables must be treated as being live unless proved otherwise by UK Power Networks.
 6. The information proved must be given to all people working near UK Power Networks plant and equipment. Do not use plans more than 3 months after the issue date for excavation purposes.
 7. Please be aware that electric cables/lines belonging to other owners of licensed electricity distribution systems may be present and it is your responsibility to identify their location.

1. UK Power Networks does not warrant that the information provided to you is correct. You rely upon it at your own risk.
 2. UK Power Networks does not exclude or limit its liability if it causes the death of any persons or causes personal injury to a person.
 3. Subject to paragraph 2 UK Power Networks has no liability to you in contract, in tort (including negligence), for breach of statutory duty or otherwise for any loss, damage, cost, claims, demands, or expenses that you or any third party may suffer or incur as a result of using the information provided whether for physical damage to property or for any economic loss (including without limitation loss of profit, loss of opportunity, loss of savings, loss of goodwill, loss of business, loss of use) or any special or consequential loss or damage whatsoever.
 4. This plan has been provided to you on the basis of the terms of use set out in the covering letter that accompanies this plan. If you do not accept and/or do not understand the terms of use set out in the covering letter you must not use the plan and must return it to the sender of the letter.
 5. You are responsible for the security of the information provided to you. It must not be given, sold or made available upon payment of a fee to a third party.

IF IN DOUBT - ASK! PHONE
 0800 056 5866
**EMERGENCY - If you damage
 a cable or line
 Phone 0800 783 8838 (24hrs)
 URGENTLY**



**ALWAYS LOOK UP BEFORE
 YOU START WORK**
 Refer to HSE Guidance note GS6

Maps produced at 1:2500 scale are Geo-Schematics which show LV mains cables and overhead lines (in some cases all voltages). Prior to carrying out excavations you must refer to the 1:500 records to determine the location of all known underground plant and equipment.



Network Records NetMAP Symbols Booklet - South East England

Version 1.2

Released October 2010

Always check with your local Network Records office or the UK Power Networks server to ensure that you are using the most up to date copy of this booklet - Tel: 08000 565866

(i)

Index:-

Page no:	Contents:
1	Guidance notes.
2	The area covered by this guide.
3	<u>1:500 (& 1:1250) view</u>
	Scenery.
4	Scenery (UK Power Networks use only).
7	Primary distribution line route (EHV).
8	Secondary distribution cables (HV/LV).
9	Secondary distribution cable terminology.
12	Cable ducts.
13	Poles.
14	EHV, HV and LV sites.
15	Joints.
16	Street furniture
17	Miscellaneous.
18	Connectivity.
19	Abbreviations.
20	Cable phasing.
21	Operational status colours.
22	<u>1:2500 view</u> (UK Power Networks use only).
	Notes.
23	Primary distribution line route.
24	Secondary distribution cables.
25	Primary and secondary sites.
27	Switch types.
28	<u>1:10000 view</u> (UK Power Networks use only).
	Notes.
29	Secondary distribution cables.
30	Primary and secondary sites.

(ii)

Guidance notes.

Important notice:

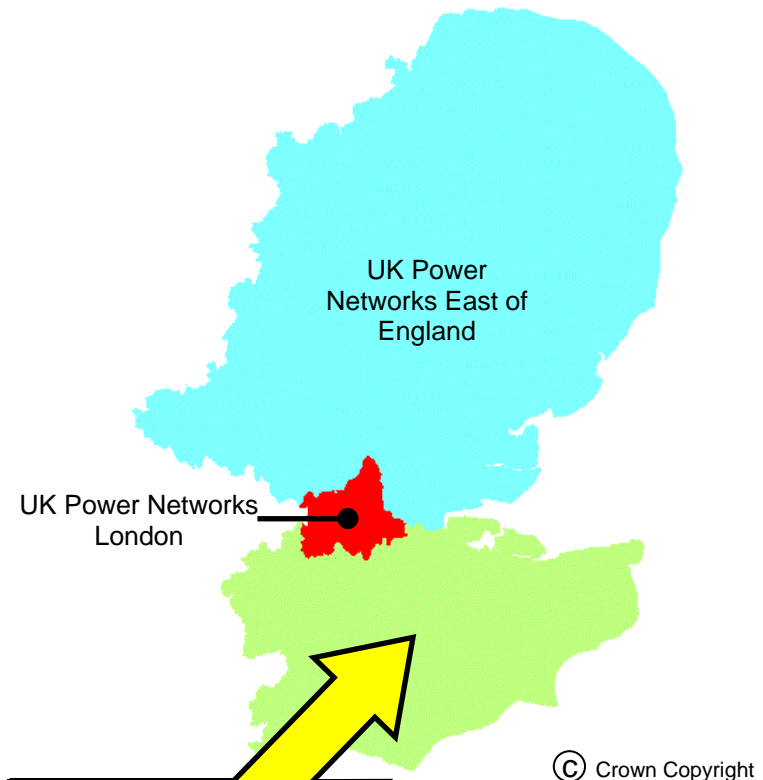
If you do not understand the NetMAP record that you are using, please contact the UK Power Networks Network Records team for guidance on
Tel: 08000 565866.

- The position of apparatus shown on NetMAP is believed to be correct, but the original landmarks may have altered since the apparatus was installed.
- It must be assumed that there is at least one service to each property, lamp column, street sign etc.
- Third party cables are not usually shown.
- When viewed in black and white, the line-style indicates the voltage.
- All LV cables are 4 core and all HV cables are 3 core – unless otherwise stated.
- All cables are copper – unless otherwise stated.



**Plan Provision Team
and CableWatch
Fore Hamlet
Ipswich
Suffolk IP3 8AA
Tel: 08000 565866**

The area covered by this guide:







**UK Power Networks
South East England.**








This is the only area
where this booklet
applies

1:500 (& 1:1250) view

Scenery








NetMAP system	Description
	Secondary buildings and fence lines
	Building line
	Kerb line
	UK Power Networks / SPN licence boundary (not visible unless selected)

Scenery for UK Power Networks use only - boxed in red









NetMAP system	Description
 Inset Network – Contact xxxx IDNO for further information	Area of inset network - not the asset of UK Power Networks (only visible to UK Power Networks and their immediate contractors)
	Proposed Cross Rail route (only visible to UK Power Networks and their immediate contractors)
	High pressure pipelines in the general vicinity (only visible to UK Power Networks and their immediate contractors)
<p>Note: Pipelines are only viewable on NetMAP by UK Power Networks staff and their immediate contractors. Do not carry out any excavation without consent from the relevant agency - legally protected high pressure petroleum products pipeline route in the general vicinity - consult www.linewatch.co.uk for contacts and guidance. Pipeline contact numbers can also be found on the intranet – out of hours, contact our Control Centre.</p>	
	Water - surface water (only visible to UK Power Networks and their immediate contractors)
	Water - Source Protection Zone 1 (only visible to UK Power Networks and their immediate contractors)
	Water - Source Protection Zone 2 (only visible to UK Power Networks and their immediate contractors)
	Water - Source Protection Zone 3 (only visible to UK Power Networks and their immediate contractors)

section continued on next page




Scenery for UK Power Networks use only - boxed in red

NetMAP system	Description
	Historical - Scheduled Monuments (only visible to UK Power Networks and their immediate contractors)
	Historical - Parks and Gardens (only visible to UK Power Networks and their immediate contractors)
	Historical - Areas of Archaeological Potential (AAP) (only visible to UK Power Networks and their immediate contractors)
	Nature - Ramsar Wetlands of International Importance (only visible to UK Power Networks and their immediate contractors)
	Nature - Special Area of Conservation (SAC) (only visible to UK Power Networks and their immediate contractors)
	Nature - Special Protected Area (SPA) (only visible to UK Power Networks and their immediate contractors)
	Nature - Site of Special and Scientific Interest (SSSI) (only visible to UK Power Networks and their immediate contractors)
section continued on next page	














Scenery for UK Power Networks use only - boxed in red

NetMAP system	Description
	Nature - Local Nature Reserve (only visible to UK Power Networks and their immediate contractors)
	Nature - National Nature Reserve (only visible to UK Power Networks and their immediate contractors)
	Nature - Area of Outstanding Natural Beauty (AONB) (only visible to UK Power Networks and their immediate contractors)
	Nature - National Park (only visible to UK Power Networks and their immediate contractors)
	Fluid filled cables - very high sensitivity (only visible to UK Power Networks and their immediate contractors)
	Fluid filled cables - high sensitivity (only visible to UK Power Networks and their immediate contractors)
	Fluid filled cables - medium sensitivity (only visible to UK Power Networks and their immediate contractors)
	Fluid filled cables - low sensitivity (only visible to UK Power Networks and their immediate contractors)

Primary distribution line route (1:500 view)

NetMAP system	Description
	275–400kV National Grid route
	132kV cable route
	33kV cable route
Approximate routes only – see separate record	

Secondary distribution cables (1:500 view)

NetMAP system	Description
	11kV underground cable
	11kV overhead line
	6.6kV underground cable
	6.6kV overhead line
	<6.6kV underground cable
	<6.6kV overhead line
	LV underground cable
	LV overhead line
	Pilot cable
	LV street lighting (pl)
	Service overhead line
	Service underground
	Logical service connection

Secondary distribution cable terminology (1:500 view)

HV underground

sta (no text)	PILCSTA (paper insulated lead covered steel tape armour)
XLPE	PILCSWA (paper insulated lead covered steel wire armour)
bcs	XLPE (cross linked polyethylene) insulation
scs	CAS (corrugated aluminium sheath) belted construction
ua	CAS (corrugated aluminium sheath) with screened cores
c/c	PILC (paper insulated lead covered) unarmoured
Poly	Concentric cores
BOTES	Poly (polyethylene) insulation
of	BOTES – Board of Trade earth screen
33 kV design	Oil filled
ax	Constructed to 33 kV specification
cx	Triplex with aluminium conductor
	Triplex with copper conductor

HV overhead

(no text)	Bare open wire
pvc	Open wire PVC covered
cat	ABC (aerial bundled or bunched conductor) with supporting strain wire
+ew	Open wire with extra earth conductor
ccc	Compact covered conductor

Overhead line materials

sca	Steel cored aluminium
cc	Cadmium copper
st	Steel
sil	Simalec
ccs	Copper covered steel
cpl	Compactal

section continued on next page

Secondary distribution cable terminology continued (1:500 view)

LV underground mains and services

W	Waveform
We	Waveform with separate earth wire
H	Hybrid – copper neutral with aluminium phase conductor
He	Hybrid with separate earth wire
ua	PILC (paper insulated lead covered) unarmoured
(no text)	PILC (paper insulated lead covered) with/without armour
XLPE	XLPE (cross linked polyethylene) insulation
DISTR1	PISTA (paper insulated steel tape armour) 4c SAC (solid aluminium core) with lead covered neutral
c/c	Concentric cores
s/c	Split concentric with separated neutral and earth wires
CONSAC	Paper insulated aluminium sheathed 3 core with solid aluminium cores
vb	Vulcanised bitumen/rubber insulation
Capothene	Capothene core insulation
tby	Tape braid and yarn
swa	PILSWA (paper insulated lead steel wire armour)
sac	PILSTA (paper insulated steel tape armour) solid aluminium core
Solidal	4 sector SAC with solid aluminium cores
LSF	Low smoke and fume (orange cable)
Trough	Cable laid in filled trough

LV overhead mains and services

(no text)	Bare open wire
ABC	Aerial bundled (or bunched) conductor
cat	ABC (aerial bundled or bunched conductor) with supporting strain wire
pvc	PVC covered open wire
c/c	Concentric cores
H	Hybrid – copper neutral with aluminium phase conductor
ue	Under eaves – hessian covered lead cable
vir	Vulcanised India rubber insulation

section continued on next page

Secondary distribution cable terminology continued
(1:500 view)

Various annotation	
.1	Cable size (sq. inches)
185	Cable size (sq. millimetres)
a	Aluminium
ITC	Instrument traced cable or ITC - cable traced electronically using Cable Avoidance Tool (CAT) or similar

Cable ducts (1:500 view)








NetMAP system	Description
	<p>Duct 2 way</p> <p>Duct 1 way (no text)</p> <p>Spare duct</p> <p>Cross section arrow</p> <p>Cross section showing: duct, tile depth, tile, single LV cable and HV Triplex cable</p>














Duct materials

(no text) pvc st asb fbr wi cp t/e	<p>Earthenware</p> <p>PVC</p> <p>Steel</p> <p>Asbestos</p> <p>Fibre</p> <p>Iron</p> <p>Concrete pipe</p> <p>Trenchless excavation</p>
---	---

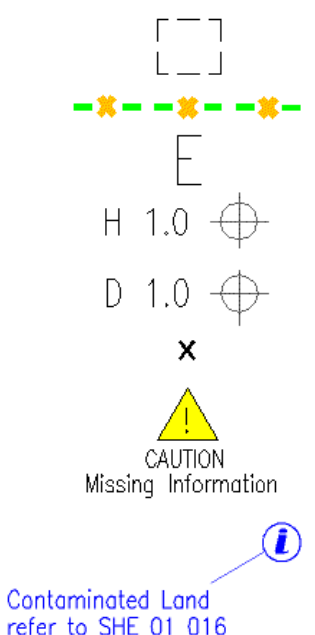
Poles (1:500 view)	
NetMAP system	Description
(S) 999999 	Section pole Pole number (unique) Single leg
	H pole
	3 member
	4 member
	Strut
	Pole support (stay)
	Flying stay
	Tower 33kV to 400kV

EHV, HV and LV sites (1:500 view)	
NetMAP system	Description
Note: EHV and HV sites are identified by a unique 6 digit number (SPENS)	
	Ground mounted primary substation showing name, transformer voltage and SPENS number
	Pole mounted substation showing name and SPENS number
	Ground mounted substation showing name and SPENS number
	2 way link box
	4 way link box
	Link box without busbar
	(options similar to 1:2500 view) LV distribution pillar
	Voltage regulator
	Voltage balancer
	Open point
	Open point - out of phase
	Overhead open point
Note: For LV linking, use the 1:2500 view	


Joints (1:500 view)	
NetMAP system	Description
	Straight (same for HV)
	Pot end (same for HV)
	Branch (same for HV)
	Sleeve repair
	Capped end
	Service to LV main
	Under eaves service
<div style="border: 1px solid black; padding: 5px; width: fit-content;"> <p>□</p> <p>.1 .15 □</p> <p>R - R</p> <p>Y - B</p> <p>B - Y</p> </div>	Jointing phase drawing

Street furniture (1:500 view)	
NetMAP system	Description
	Pole mounted street light
	Street light
	Zebra crossing
	Road sign
	Bollard
	Pelican crossing
	Traffic controller
	Advertising sign
	Amplifier station
	Control cubicle
	<u>Text displayed/description</u>
	Pay and display
	Bus shelter
	TBS
	Kiosk
	Water meter
	PL pillar
	TCB
	Unknown

Miscellaneous (1:500 view)

NetMAP system	Description
	<p>Underground chamber or draw pit</p> <p>Earth conductor</p> <p>Earth pin</p> <p>Height marker</p> <p>Depth marker</p> <p>Supply point</p> <p>Missing data in or near this location</p> <p>Contaminated land reference</p>

Connectivity (1:500 view)

NetMAP system	Description
	<p>Edge node</p> <p>Node</p> <p>Connector</p> <p>Pole termination (nothing visible unless selected)</p> <p>Edge nodes, nodes, connectors and pole termination joints may not appear on screen unless turned on and selected.</p>

Abbreviations (1:500 view)

NetMAP system	Description
NR	No record
SU	Size unknown
AB	Abandoned
(M)	PME available
V05	Year LV linking verified
MS	Milestone
MP	Marker post
pmt	Pole mounted transformer
pl	Public lighting
TBS	Temporary builder's supply
TCB	Telephone call box
CET	Cable electronically traced
IT	Instrument traced (same as CET)
CAT	Cable avoidance tool (same as CET)
+sl	Street lighting
+sw	Switch wire
2c	2 core
PESL	Public Electricity Supply License
Added	Supplied by SPN
Excluded	Not supplied by SPN
IIP	Assumed open point
VSxxxx	Vacant site
CB	Callender box

Cable phasing (1:500 view)

<u>Old core colours</u>	<u>Shown on map</u>	<u>New core colours</u>
Neutral	Neutral	Neutral
Red	R	L1
Yellow	Y	L2
Blue	B	L3

Note:- Scott is a different phasing system

Operational status colours (1:500 view)




PROPOSAL ———— Symbols and cables appear in ORANGE
OUT OF SERVICE ———— Cable and joints appear in BLACK
ABANDONED ———— Cables and joints appear in GREY

1:2500 view - for UK Power Networks use only - boxed red






Notes

1. No underground HV cables are shown on the 1:2500 view
2. Poles and joint details are similar to the 1:500 view
3. For cable/line information refer to the 1:500 view



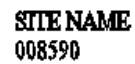


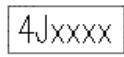
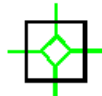


Primary distribution line route (1:2500 view)

NetMAP system	Description
	275–400kV National Grid route
	132kV cable route
	33kV cable route

Secondary distribution cables (1:2500 view)







NetMAP system	Description
	11kV overhead line
	6.6kV overhead line
	<6.6kV overhead line
	LV underground cable
	LV overhead line

Primary and secondary sites (1:2500 view)

NetMAP system	Description
Note: EHV and HV sites are identified by a unique 6 digit number (SPENS)	
	Ground mounted substation showing capacity, phase, name and SPENS number
	Pole mounted substation showing capacity, phase, name and SPENS number
	Primary substation showing name and SPENS number (no site shown)
	2 way link box
	4 way link box
	Link box identifier
	4 way link box without busbar
	6 way link box without busbar
	8 way link box without busbar

section continued on next page

Primary and secondary sites continued (1:2500 view)

NetMAP system	Description
	LV distribution pillar
	Voltage regulator
	Voltage balancer
	Open point
	Open point - out of phase
	Earth pin

Switch types (1:2500 view)







NetMAP system	Description
ABSD	Air brake switch disconnecter
A/R	Auto recloser
A/S	Sectionaliser
FUSE	Fuse
S/D	Surge diverter
PF	Pathfinder
ASL	Automatic sectionalising links
PMR	Pole mounted recloser
PMS	Pole mounted sectionaliser
GVR	Gas vacuum recloser

1:10000 view - for UK Power Networks use only - boxed red











Notes

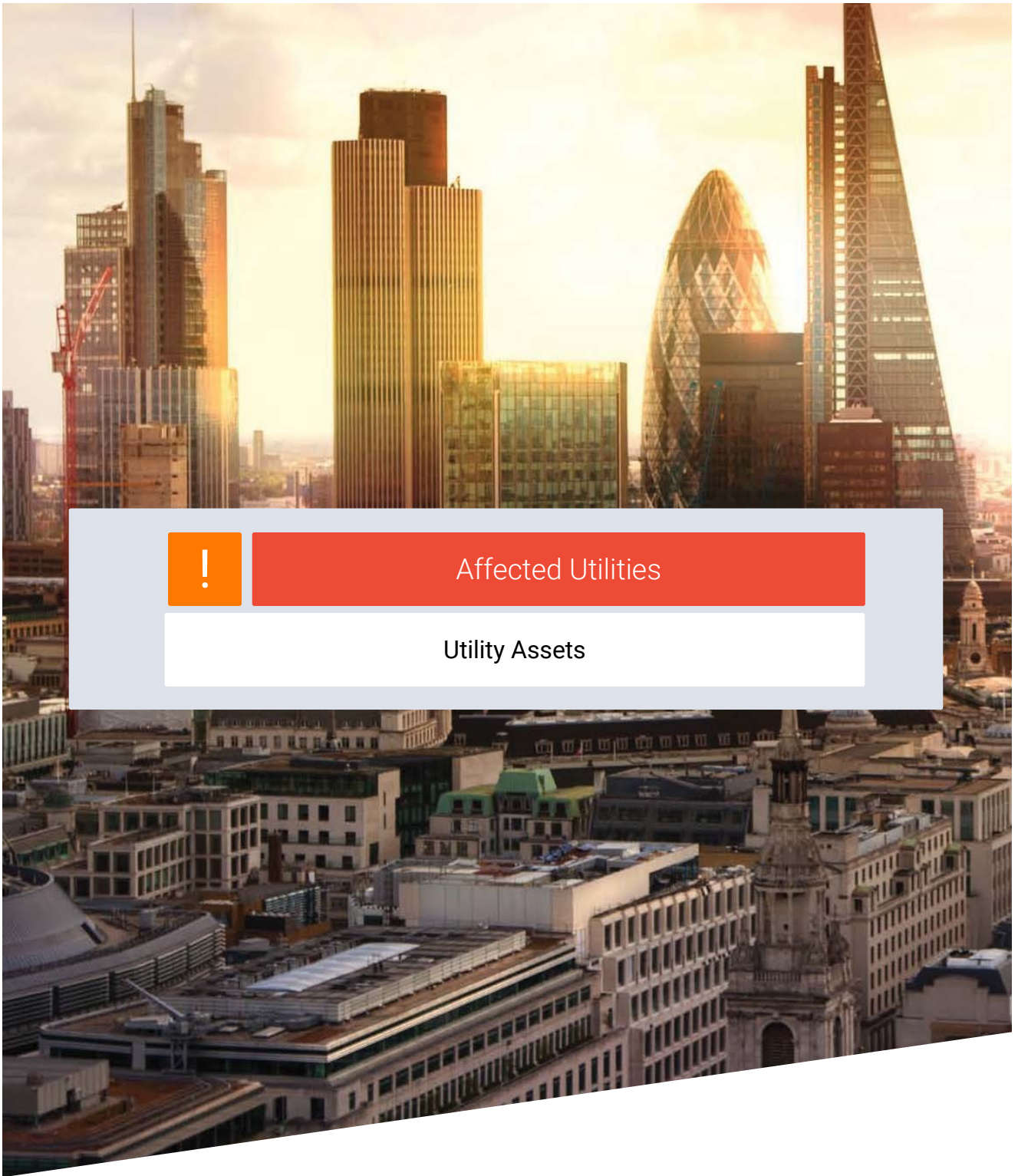
1. No EHV cables/overhead lines shown on 1:10000 view.
2. For congested areas print at 1:5000.
3. HV site used instead of branch joint on 1:10000 for connectivity purposes. The site is not displayed until it is selected.

Secondary distribution cables (1:10000 view)

NetMAP system	Description
	11kV underground cable
	6.6kV underground cable
	<6.6kV underground cable
	11kV overhead line
	6.6kV overhead line
	<6.6kV overhead line

Primary and secondary sites (1:10000 view)

NetMAP system	Description		
Note: EHV and HV sites are identified by a unique 6 digit number (SPENS)			
<table border="1"> <tr> <td>SITE NAME 008590</td> <td></td> </tr> </table>	SITE NAME 008590		Primary substation showing name and SPENS number
SITE NAME 008590			
SITE NAME 521234			
SITE NAME 524514			
SITE NAME 523634			
SITE NAME pmt 527522			
SITE NAME pmt 525743			
SITE NAME pmt 526543			
SITE NAME 527238			



Affected Utilities

Utility Assets

ADVISORY NOTICE

SUPPLIER UPDATE: Utility Assets

On 30/09/2024 an enquiry was sent to Utility Assets' plant record department. As of the date of issue of this Utilities Report, we have not received a formal response from Utility Assets in regards to owning any equipment on this site. Utility Assets have however advised the following:

"Thank you for recently contacting Utility Assets plant record department. We will check whether we have any plant present at your site and contact you within 5 - 7 working days ONLY if we own any plant in the vicinity.

If we do not reply, we do not have any apparatus in the area of your works. However, PLEASE TAKE CARE when excavating around electricity cables in the event that not all cables present may be accurately shown. We recommend you use detecting equipment to map the site before excavating and fully comply with HSG47. DO NOT assume that a cable is dead if you don't have a record of its presence. The cable must be treated as live unless PROVEN DEAD by the cable owner. In case of emergency please contact your local electricity distribution company.

This is an automated reply from our dedicated asset records email address. If you receive further correspondence from us it will be from asset.manager@utilityassets.co.uk quoting a site reference number.

Asset Manager - Utility Assets Ltd"

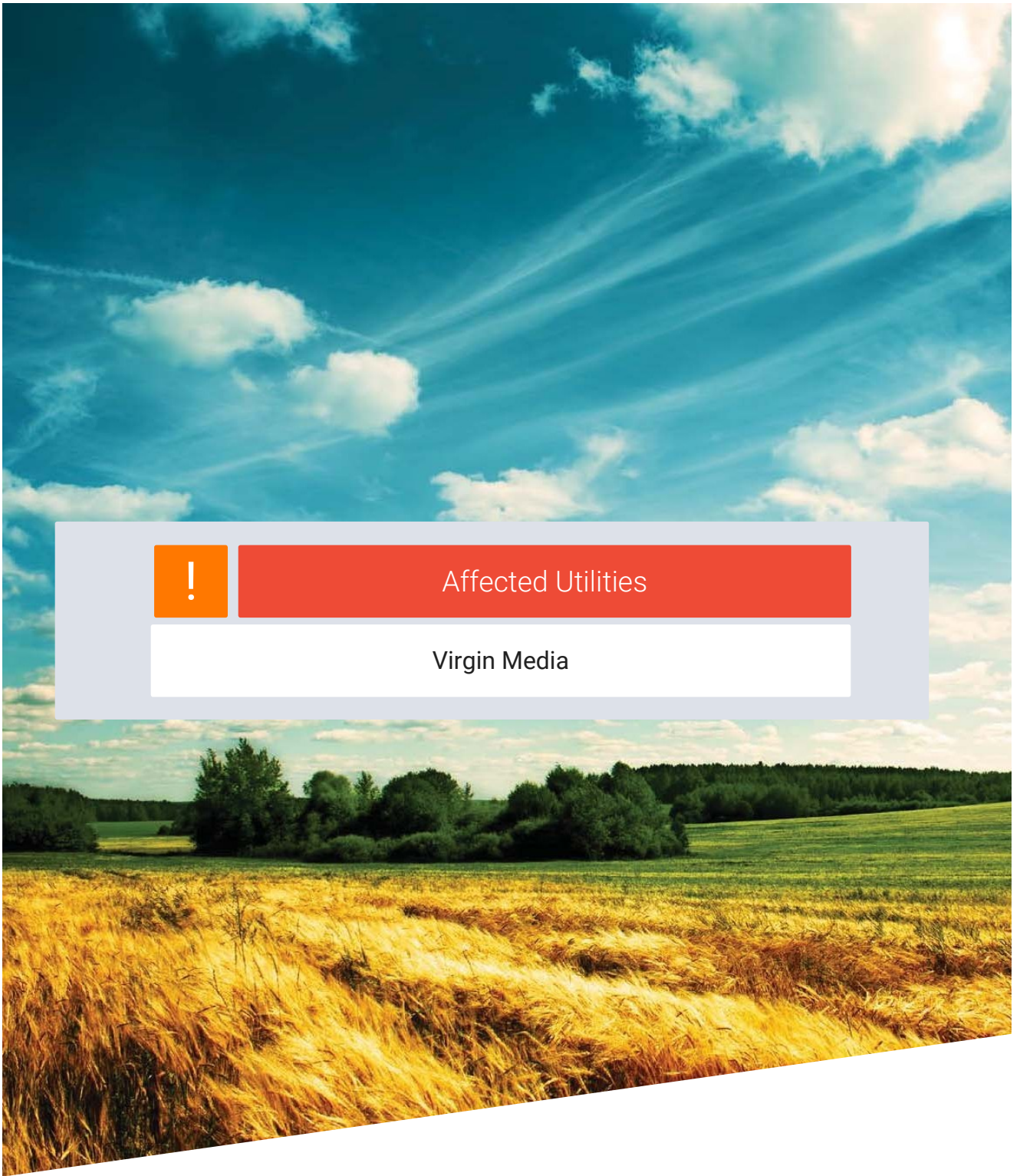
If a formal response is received within 3 months of the date of this search it will be forwarded onto you as per our usual service. However, without formal communication from Utility Assets it remains unconfirmed that your site will not be affected by their network. Utility Assets will not acknowledge receipt of this enquiry, or any subsequent chases, unless their network will be affected.

Terms and Conditions

Full Terms and Conditions can be found on the following URL:
<http://www.landmarkinfo.co.uk/Terms/Show/515>

Please note that Utilities Reports have a validity of 3 months from the date of purchase.

If you experience difficulties accessing our Terms and Conditions, please telephone our Customer Service Team on 0844 844 9966.



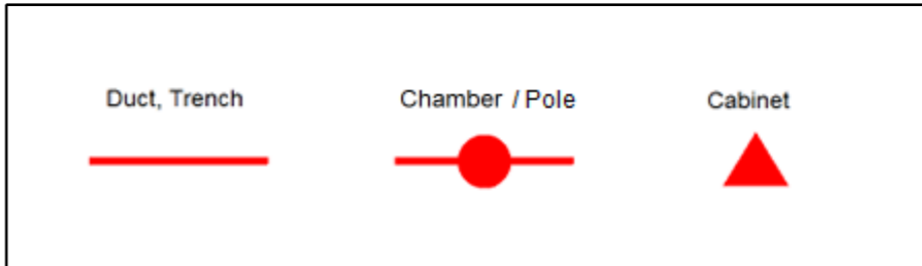
Affected Utilities

Virgin Media



(c) Crown copyright and database rights 2024 Ordnance Survey AC0000818557 Date: 01/10/24 Scale: 1:1250 Map Centre: 522207,105112 Data updated: 01/08/24 Our Ref: 1583535 - 1 Telecoms Plan A3 Powered by digdat

Important Information - please read The purpose of this plan is to identify Virgin Media apparatus. We have tried to make it as accurate as possible but we cannot warrant its accuracy. In addition, we caution that within Virgin Media apparatus there may be instances where mains voltage power cables have been placed inside green, rather than black ducting. Further details can be found using the "Affected Postcodes.pdf", which can be downloaded from this website. Therefore, you must not rely solely on this plan if you are carrying out any excavation or other works in the vicinity of Virgin Media apparatus. The actual position of any underground service must be verified by cable detection equipment, etc. and established on site before any mechanical plant is used. Accordingly, unless it is due to the negligence of Virgin Media, its employees or agents, Virgin Media will not have any liability for any omissions or inaccuracies in the plan or for any loss or damage caused or arising from the use of and/or any reliance on this plan. This plan is produced by Virgin Media Limited (c) Crown copyright and database rights 2024 Ordnance Survey AC0000818557.




ben.evans2@atkinsglobal.com
231707



Appendix C

LSBUD & HSE RESPONSE

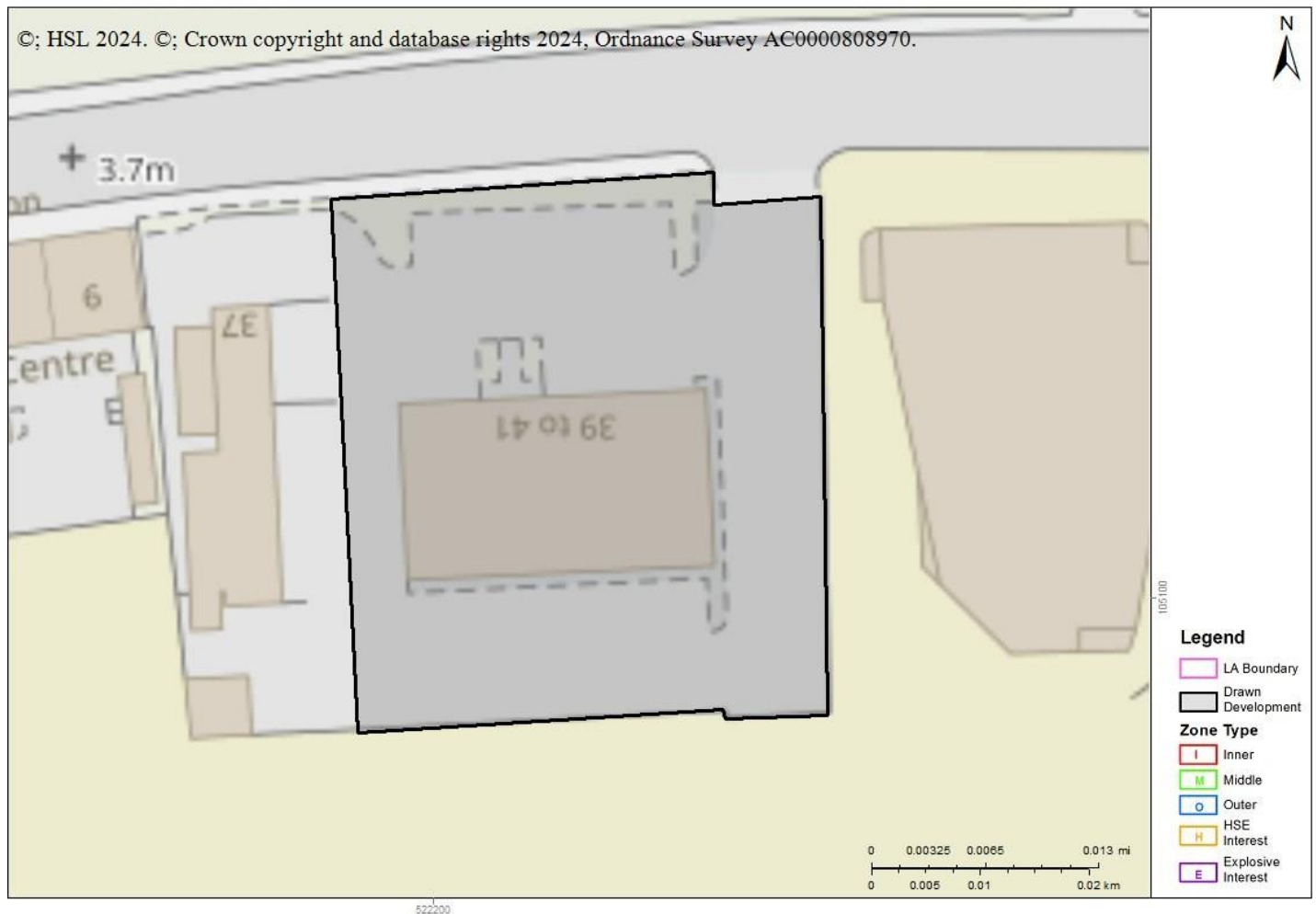


Advice : HSL-240927144321-411 Does Not Cross Any Consultation Zones

Your Ref: Kwik-Fit, Brighton Road, Shoreham

Development Name:

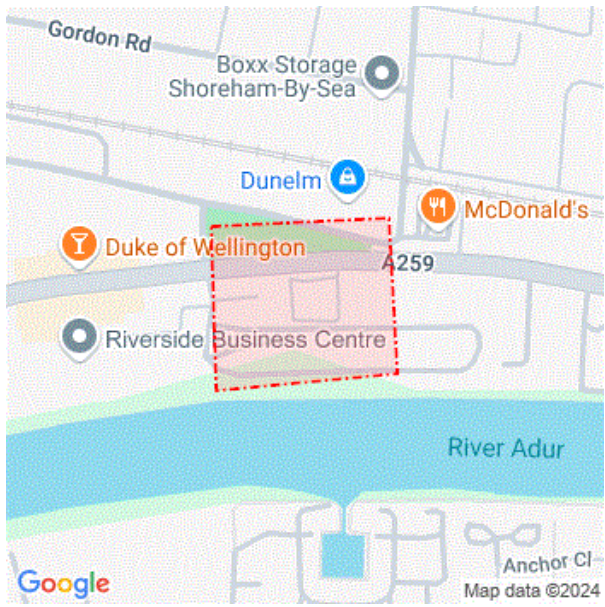
Comments:



The proposed development site which you have identified does not currently lie within the consultation distance (CD) of a major hazard site or major accident hazard pipeline; therefore at present HSE does not need to be consulted on any developments on this site. However, should there be a delay submitting a planning application for the proposed development on this site, you may wish to approach HSE again to ensure that there have been no changes to CDs in this area in the intervening period.

This advice report has been generated using information supplied by GEORGIOS ROINAS at W S P Group on 27 September 2024.

Enquirer			
Name	Mr Ben Evans	Phone	01454662086
Company	Atkins - Utility Solutions	Mobile	Not Supplied
Address	The Hub Aztec West Almondsbury BST BS32 4RZ		
Email	searches.utilitysolutions@atkinglobal.com		

Enquiry Details	Site Map
Enquiry type	Initial Enquiry
Work category	Utility Works
Work type	Single excavations site (deeper than 1.5m)
Work type buffer*	50 metres
Start date	01/10/2024
End date	01/10/2024
Scheme/Reference	231707/KaY
Search location	XY= 522207, 105112
Confirmed location	522202 105111
Site size	22476 metres square
Site Contact Name	Not Supplied
Site Phone No.	Not Supplied
Description of Works	 <p>Please note that the above map only displays the location of the proposed work site and will not display any of the Members' pipes and cables. It is imperative that this area accurately reflects the proposed work site.</p>
<p>* The WORK TYPE BUFFER is a distance added to your search area based on the Work type you have chosen.</p>	

Affected LSBUD members (LSBUD Members who have assets registered on LSBUD within the vicinity of your search area.) Do not proceed until all Members listed below have confirmed that your works can continue.			
Asset Owner	Phone/Email	Emergency Only	Status
ESP Utilities Group	01372227560	01372227560	Await response
SGN	08009121722	0800111999	Await response
SSE Utility Solutions Limited	03450707386	Gas 0800111999 Enterprise Water and Electric 0345 078 3268	Await response
UK Power Networks	08000565866	08000565866	Await response

Status explanation

Await Response means that the asset owner will contact you. This is typically by sending the plan response but they may ask for further information before being able to do so, particularly if any payments or authorisations are required.

Email Additional Info means that the asset owner needs further information about your works to assess your enquiry before providing a response. Please provide any details you have available including plans, method statements etc. if available.

Important notices

It is very important that you correctly understand what the service does and the procedures in order for you to work safely. Please refer to the LSBUD Support Page (www.lsbud.co.uk/lineasearchbeforeudig-support) for further guidance.

This information includes how to provide additional information to the LSBUD Members who request it to provide a response to your enquiry.

Validity and search criteria. The results of this enquiry are based on the confirmed information you entered and are valid only as at the date and time of the enquiry. It is your responsibility to ensure that the Enquiry Details are correct, and LineasearchbeforeUdig (LSBUD) accepts no responsibility for any errors or omissions in the Enquiry Details or any consequences thereof. LSBUD Members update their asset information on a regular basis so you are advised to consider this when undertaking any works. It is your responsibility to choose the period of time after which you need to resubmit any enquiry but the maximum time (after which your enquiry will no longer be dealt with by the LSBUD Helpdesk and LSBUD Members) is 28 days. If any details of the enquiry change, particularly including, but not limited to, the location of the work, then a further enquiry must be made.

Terms and Conditions. Please note that this enquiry is subject always to our standard terms and conditions available at www.lsbud.co.uk ("Terms of Use") and the disclaimer at the end of this document. Please note that in the event of any conflict or ambiguity between the terms of this Enquiry Confirmation and the Terms of Use, the Terms of Use shall take precedence.

**List of not affected LSBUD members
 (LSBUD Members who do not have assets registered on the LSBUD service within the vicinity of your search area.)**

AllPoints Fibre	Angus Energy	AWE Pipeline
B & D Energy Limited	Balfour Beatty Investments Limited	BOC Limited (A Member of the Linde Group)
Box Broadband	BP Exploration Operating Company Limited	BPA
Cadent Gas	Cambridge Water	Cambridgeshire County Council Climate Change and Energy Services
CATS Pipeline c/o Wood Group PSN	Cemex	Centrica Storage Ltd
CNG Services Ltd	Concept Solutions People Ltd	ConocoPhillips (UK) Teesside Operator Ltd
D.S.Smith	Diamond Transmission Corporation	DIO (MOD Live Pipelines)
Drax Power Limited	E.ON UK CHP Limited	EDF Energy Renewables Ltd
EET Fuels	EirGrid	Eleclink Limited
Electricity North West Limited	Energy Assets Networks	ENI & Himor c/o Penspen Ltd
EnQuest NNS Limited	EP Langage Limited	ESB CCGT Power station (Carrington Gas Pipeline)
Esso Petroleum Company Limited	euNetworks Fiber UK Ltd	EXA Infrastructure
Exolum Pipeline System	Fulcrum Electricity Assets Limited	Fulcrum Pipelines Limited
G.Network Communication Ltd c/o JSM Group Ltd	Gamma	Gas Networks Ireland (UK)
Gateshead Energy Company	Gigaclear Ltd	Greenlink Interconnector Ltd
Harbour Energy	Heathrow Airport LTD	Humbly Grove Energy
IGas Energy	INEOS FPS Pipelines	INEOS Manufacturing (Scotland and TSEP)
INOVYN ChlorVinyls Limited	INOVYN Enterprises Limited	Intergen (Coryton Energy or Spalding Energy)
Kensa Utilities	Last Mile	Mainline Pipelines Limited
Manchester Jetline Limited	Manx Cable Company	Marchwood Power Ltd (Gas Pipeline)
Melbourn Solar Limited	MUA Group Limited	National Gas Transmission
National Grid Electricity Distribution	National Grid Electricity Transmission	National Grid Ventures
Neos Networks	Northern Gas Networks Limited	Northumbrian Water Group
NPower CHP Pipelines	NTT Global Data Centers EMEA UK Ltd	NYnet Ltd
Ogi	Oikos Storage Limited	Ørsted
Palm Paper Ltd	Perenco UK Limited (Purbeck Southampton Pipeline)	Petroineos
Phillips 66	Portsmouth Water	Premier Transmission Ltd (SNIP)
Redundant Pipelines - LPDA	RWE - Great Yarmouth Pipeline (Bacton to Great Yarmouth Power Station)	RWEnpower (Little Barford and South Haven)
SABIC UK Petrochemicals	SAS Utility Services Ltd	Scottish and Southern Electricity Networks
Scottish Power Generation	Seabank Power Ltd	SES Water
Shell	Shell NOP	South Staffs Water



Enquiry Confirmation

LSBUD Ref: 34889473

Date of enquiry: 30/09/2024

Time of enquiry: 12:30

SP Energy Networks	Spring Fibre Limited	Squire Energy Networks
SSE Generation Ltd	SSE Transmission	Storengy
Tata Communications (c/o JSM Construction Ltd)	TfL – London Underground HV Cables (Road Side Cables)	toob Limited
Total Colnbrook Pipelines	Total Finaline Pipelines	Transmission Capital
Trojan Energy Limited	Uniper UK Ltd	University of Cambridge Granta Backbone Network
Vattenfall	Veolia ES SELCHP Limited	Veolia ES Sheffield Ltd
Voneus Limited	VPI Power Limited	Wales and West Utilities
Welsh Power	West of Duddon Sands Transmission Ltd	West Sussex OpenNetwork (Cooperative National Infrastructure)
Westminster City Council	Zayo Group UK Ltd c/o JSM Group Ltd	

Non-LSBUD members (Asset owners not registered on LSBUD)

(The following Non-LSBUD Members may have assets in your search area. It is YOUR RESPONSIBILITY to contact them before proceeding.

Please be aware this list is not exhaustive and it is your responsibility to identify and contact all asset owners within your search area.)

Asset Owner	Preferred contact method	Phone	Status
Bring Energy	nrswa@bringenergy.com	0800 130 3600	Not Notified
BT	https://www.swns.bt.com/pls/mbe/welcome.home	08000232023	Not Notified
CityFibre	asset.team@cityfibre.com	033 3150 7282	Not Notified
Colt	plantenquiries@catelecomuk.com	01227768427	Not Notified
GTC	https://pe.gtc-uk.co.uk/PlantEnqMembership	01359240363	Not Notified
Lumen Technologies	plantenquiries@ocugroup.com	02087314613	Not Notified
Mobile Broadband Network Limited	mbnl.plant.enquiries@turntown.com	01212 621 100	Not Notified
Sky UK Limited	nrswa@sky.uk	02070323234	Not Notified
Sota	sota.plantenquiries@ocugroup.com		Not Notified
Southern Water	www.digdat.co.uk	08452700212	Not Notified
Utility assets Ltd	assetrecords@utilityassets.co.uk		Not Notified
Verizon Business	osp-team@uk.verizonbusiness.com	01293611736	Not Notified
Virgin Media	http://www.digdat.co.uk	08708883116	Not Notified
Vodafone	osm.enquiries@atkingglobal.com	01454662881	Not Notified

Disclaimer

Please refer to LSBUD's Terms of Use for full terms of use available at www.lsbud.co.uk

The results of this Enquiry are personal to the Enquirer and shall not be shared with or relied upon by any other party. The asset information on which the Enquiry results are based has been provided by LSBUD Members, therefore LSBUD will provide no guarantee that such information is accurate or reliable nor does it monitor such asset information for accuracy and reliability going forward. There may also be asset owners which do not participate in the enquiry service operated by LSBUD, including but not exclusively those set out above. Therefore, LSBUD cannot make any representation or give any guarantee or warranty as to the completeness of the information contained in the enquiry results or accept any responsibility for the accuracy of the mapping images used. LSBUD and its employees, agents and consultants accept no liability (save that nothing in this Enquiry Confirmation excludes or limits our liability for death or personal injury arising from our negligence, or our fraud or fraudulent misrepresentation, or any other liability that cannot be excluded or limited by English law) arising in respect thereof or in any other way for errors or omissions including responsibility to any person by reason of negligence.