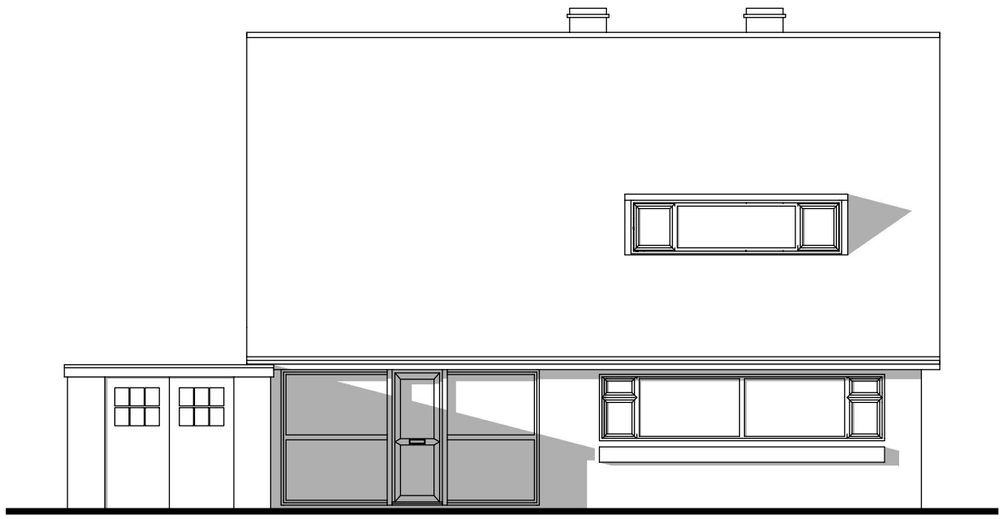

1 North Elevation

SCALE :: 1:100

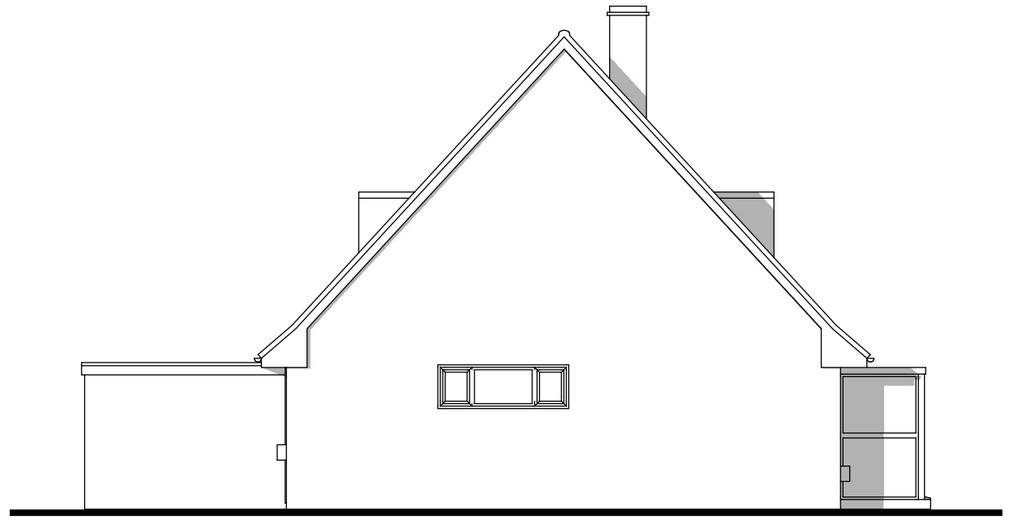

2 West Elevation

SCALE :: 1:100



3 East Elevation

SCALE :: 1:100

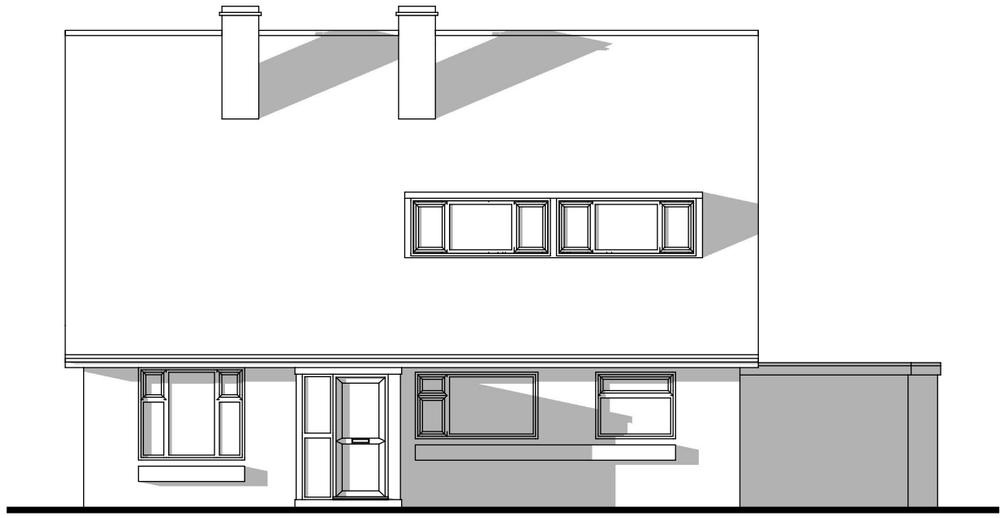

4 South Elevation

SCALE :: 1:100

1:500
1 meter

1:200
1 meter

1:100
1 meter

Existing Elevations

A.01 - Detail Reference/Block Plan
A.02 - Existing Elevations
A.03 - Proposed Elevations
A.04 - Existing/Proposed Floor Plans
A.05 - Existing Perspectives
A.06 - Proposed Perspectives

Phill Stone
53 Beach Green,
Shoreham by Sea,
West Sussex,
BN43 5YE.

Rear Single Storey Extension (Permitted Development)
Planning Application ref

Created: 03 06 18
Modified: 23 06 18
Drawn By: S.W.

simon_walder@yahoo.co.uk

A.02