

REAR ELEVATION:

SIDE ELEVATION:

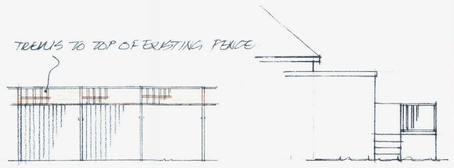

ELEVATION OF REAR FENCE

SIDE ELEVATION.

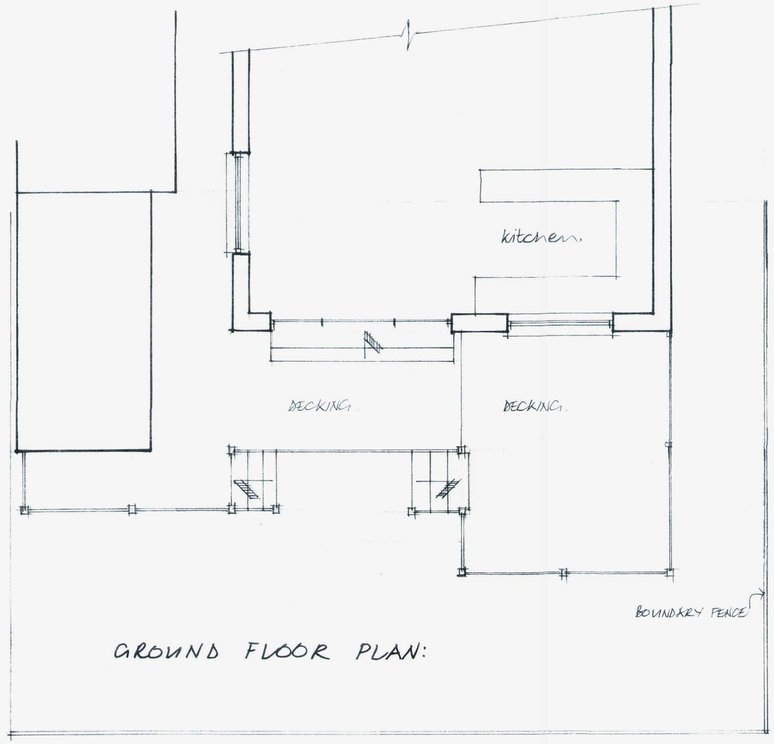

GROUND FLOOR PLAN:

SECTION OF TRELLIS TO TOP OF EXISTING FENCE.

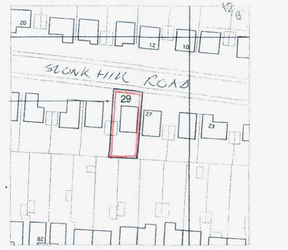

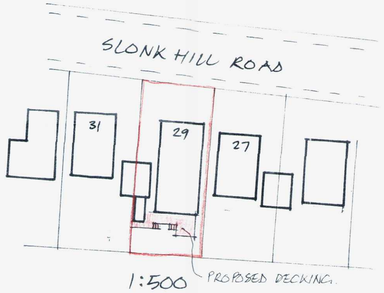

1:500

0 3 6 9 12 15

Notes:

All Dimensions must be checked on site and not scaled from this drawing

Contractor and client are reminded of their obligation under the Party Wall Act. If in doubt ask. Contractor is to confirm all below ground drain run direction and invert levels.

ADUR & WORTHING PLANNING SERVICES

PLAN No. 1757/17

DATE VALID 24 NOV 2017

A		
	Date	Revisions

copyright

TIM CORDING
Architectural and Planning Services
3 Whitethorn Drive,
Brighton BN1 5LH
Tel: 07766647320

Client
ROY + RUTH PRESTLEY.

Job Title
GARDEN DECKING WITH BALUSTRADE.

Drawing Title
29 SLONK HILL ROAD. SHOREHAM-BY-SEA. WEST SUSSEX

Scale 1:50 & 1:100

Date OCT. 2017 | Drawn by

Drg No. | Rev

Paper Size A2