

# The Statutory Biodiversity Metric

Auditing and accounting for biodiversity


Version 1.0.3

[Open Tool](#)

oI

ity  
ity





# The Statutor

## S

'Completed by' and 'Date of metric c

Project deta	
Planning authority:	
Project name:	
Applicant:	
Application type:	
Planning application reference:	
Completed by:	
Date of metric completion:	
Reviewer:	
Calculation iteration:	
Planning authority reviewer:	
Date of planning authority review:	
Target % net gain:	10%
Irreplaceable habitat present at baseline:	
Total site area - including irreplaceable habitat area (hectares):	0.09
Total off-site area - including irreplaceable habitat area (hectares):	N/A

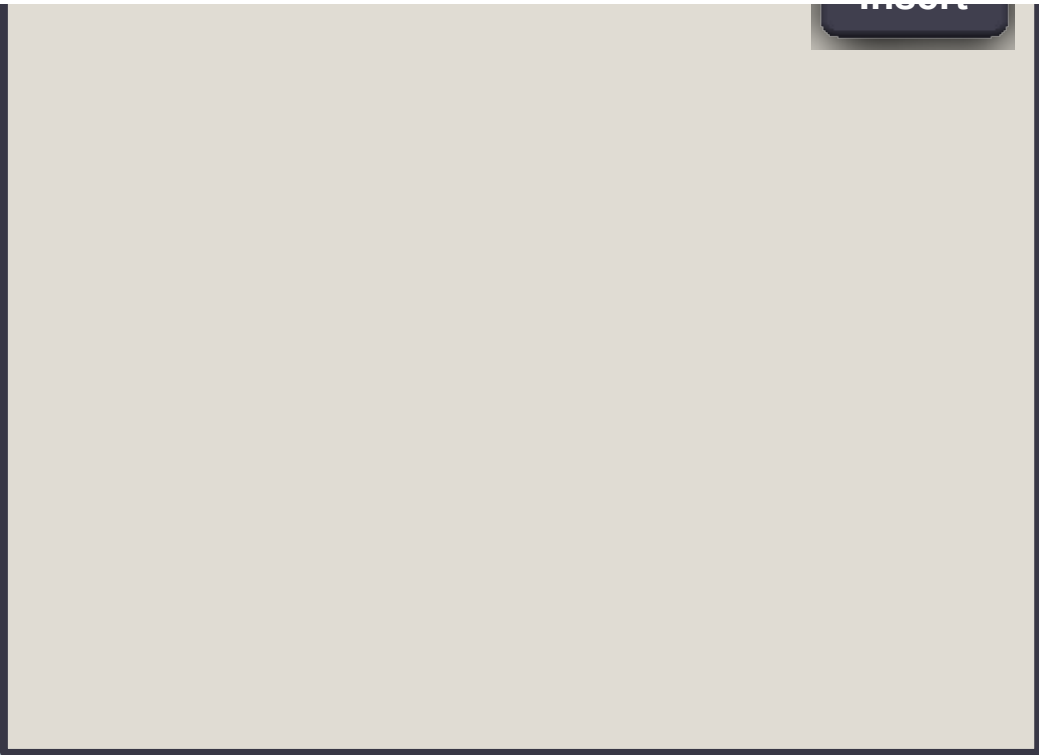
Cell style conve

⚠	
▲	

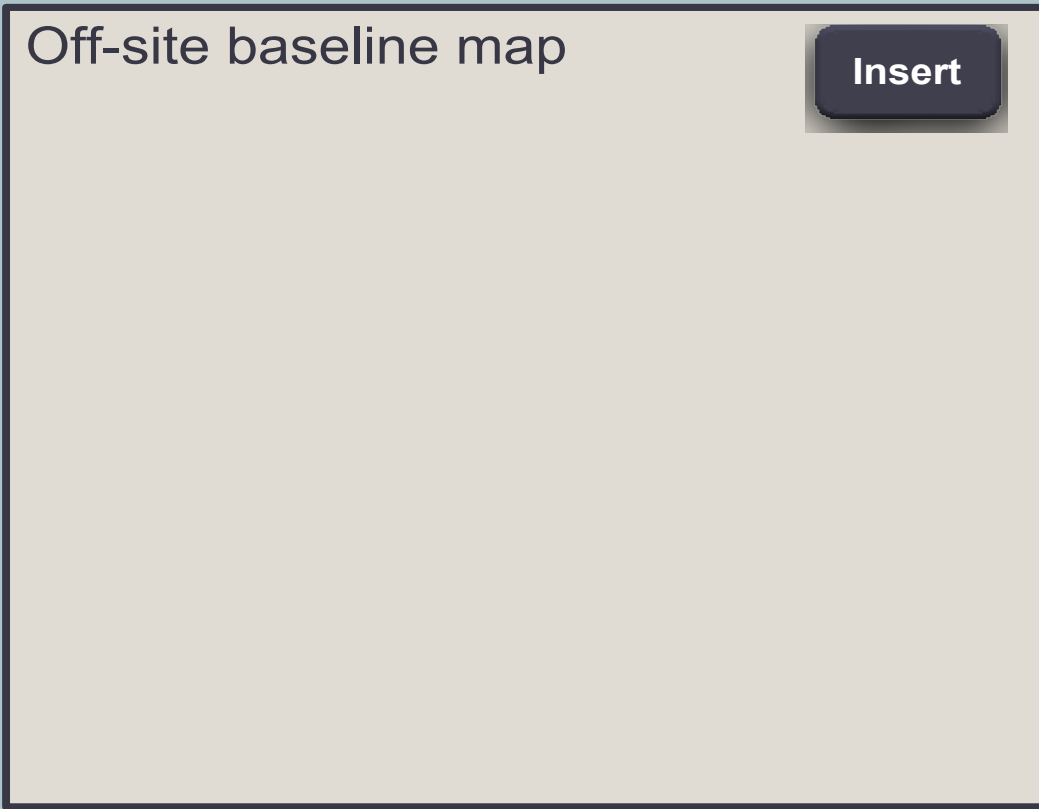
On-site baseline map

Insert

Insert



On-site baseline map reference number



Insert

Off-site baseline map reference number

# Primary Biodiversity Metric

## Start page

Completion' fields must be filled in ▲

Details

Joshua Harwood

No ✓

Irreplaceable habitat site area (hectares):

0.00

Irreplaceable habitat area off-site (hectares):

N/A

Instructions

Attention required

Input error/rules and principles not met

Use of this cell is not appropriate

Enter data

Automatic lookup

Result


Main menu

Reset

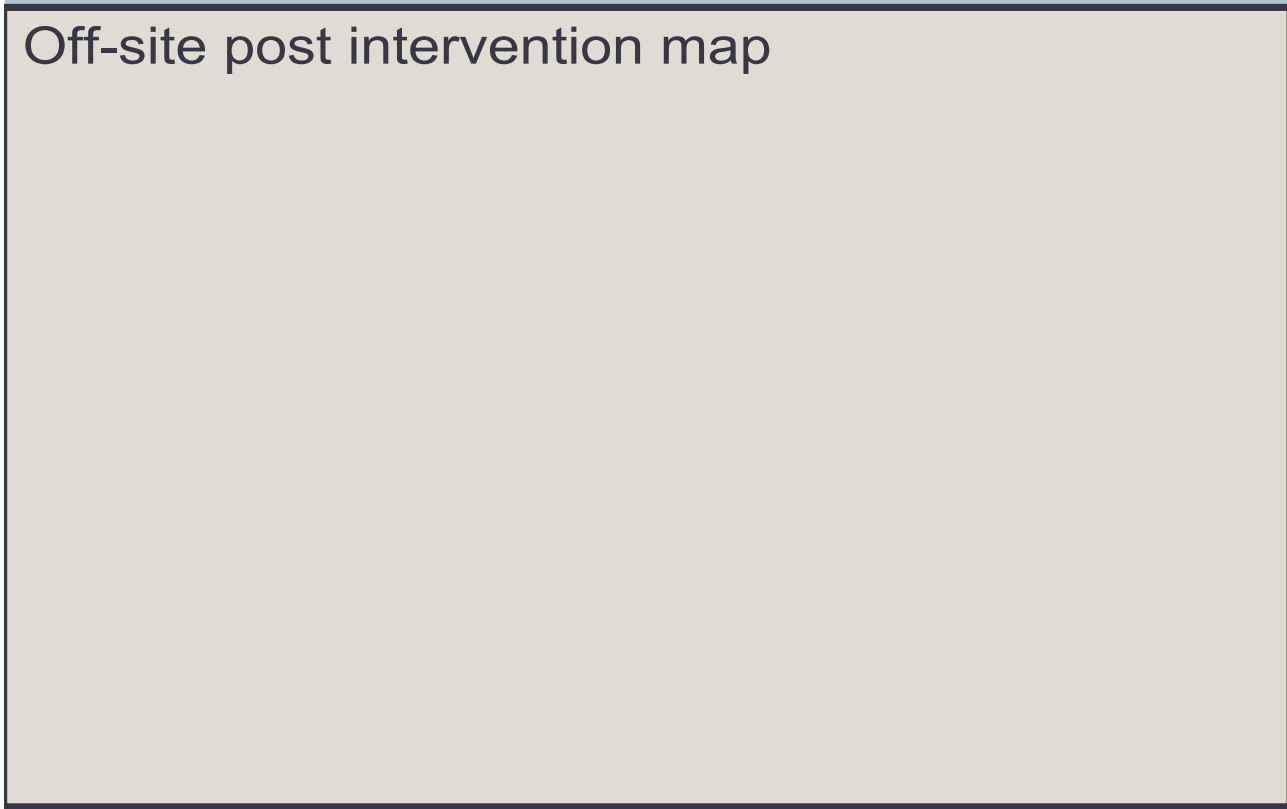
View

Reset


On-site post intervention map



On-site post-intervention map reference number



Off-site post-intervention reference number



menu

ults

y all

view



# Key



Area



Hedgerows and lines of trees



Watercourses

# The Statutory Ma

Start page

Start here

1



2

## On-site baseline

**A-1 On-site  
Area Habitat  
Baseline**



**B-1  
On-site Hedge  
Baseline**



**C-1  
On-site  
Watercourse  
Baseline**



## On-site post developme

**A-2 On-site Area  
Habitat  
Creation**



**B-2 On-site  
Hedge  
Creation**



**C-2 On-site  
Watercourse  
Creation**



**A-3 On-site A  
Habitat  
Enhanceme**



**B-3 On-site H  
Enhanceme**



**C-3 On-site  
Watercourse  
Enhanceme**





# Key Biodiversity Metric Main menu

Tree size
Small
Medium
Large
Very large
Total

Technical data

Results

3

ent

Off-site baseline

Off-site

Area  
ent

D-1  
Off-site  
Area Habitat Baseline

D-2 Off-site Area  
Habitat Creation

edge  
ent

E-1  
Off-site Hedge  
Baseline

E-2 Off-site Hedge  
Creation

e  
se  
nt

F-1  
Off-site Watercourse  
Baseline

F-2 Off-site  
Watercourse  
Creation





tree helper

Number of trees and area (ha) for each condition state

Poor	Area	Moderate	Area	Good	Area
8	0.0326	14	0.0570		0.0000
4	0.0651	6	0.0977		0.0000
	0.0000		0.0000		0.0000
	0.0000		0.0000		0.0000
12	0.0977	20	0.1547	0	0.0000

4

post development

area  
on

dge

e



Unit
------

Tier
A1
A2
A3
A4
A5
H
W



Shortfall by Tier/Module

Unit Shortfall
1.33 ▲
0.00
0.00
0.00
0.00
0.00
0.00

Multiplier has been applied to all unit shortfall values.

















# The Statutory Biodiversity Res

**Return to start  
page**

**Headline results**

**Detailed re**

**Off-site  
summary**

**Irreplacea  
habitats sun**


# Biodiversity Metric Results

Results

Habitat trading  
summaries

able  
summary

Unit shortfall  
summary



<b>Headline Results</b>
Scroll down for final results ⚠

Return to results menu

<b>On-site baseline</b>	<i>Habitat units</i>
	<i>Hedgerow units</i>
	<i>Watercourse units</i>

<b>On-site post-intervention</b> (Including habitat retention, creation & enhancement)	<i>Habitat units</i>
	<i>Hedgerow units</i>
	<i>Watercourse units</i>

<b>On-site net change</b> (units & percentage)	<i>Habitat units</i>
	<i>Hedgerow units</i>
	<i>Watercourse units</i>

<b>Off-site baseline</b>	<i>Habitat units</i>
	<i>Hedgerow units</i>
	<i>Watercourse units</i>

<b>Off-site post-intervention</b> (Including habitat retention, creation & enhancement)	<i>Habitat units</i>
	<i>Hedgerow units</i>
	<i>Watercourse units</i>

<b>Off-site net change</b>	<i>Habitat units</i>
----------------------------	----------------------

<b>Off-site net change</b> (units & percentage)	<i>Hedgerow units</i>
	<i>Watercourse units</i>

<b>Combined net unit change</b> (Including all on-site & off-site habitat retention, creation & enhancement)	<i>Habitat units</i>
	<i>Hedgerow units</i>
	<i>Watercourse units</i>

<b>Spatial risk multiplier (SRM) deductions</b>	<i>Habitat units</i>
	<i>Hedgerow units</i>
	<i>Watercourse units</i>

**FINAL RESULTS**

<b>Total net unit change</b> (Including all on-site & off-site habitat retention, creation & enhancement)	<i>Habitat units</i>
	<i>Hedgerow units</i>
	<i>Watercourse units</i>

<b>Total net % change</b> (Including all on-site & off-site habitat retention, creation & enhancement)	<i>Habitat units</i>
	<i>Hedgerow units</i>
	<i>Watercourse units</i>

## Trading rules satisfied?

No - Check Tradi

Unit Type	Target	Baseline Units	Units Required
<i>Habitat units</i>	10.00%	1.41	1.55
<i>Hedgerow units</i>	10.00%	0.00	0.00
<i>Watercourse units</i>	10.00%	0.00	0.00

**Input errors/rule breaks present in metric ▲**

1.41
0.00
0.00

0.89
0.00
0.00

-0.53	-37.26%
0.00	0.00%
0.00	0.00%

On-site net gain is less than target set ⚠

0.00
0.00
0.00

0.00
0.00
0.00

0.00	0.00%
------	-------

0.00	0.00%
0.00	0.00%

-0.53
0.00
0.00

0.00
0.00
0.00

--

-0.53
0.00
0.00

<b>-37.26%</b>
0.00%
0.00%

Total net gain achieved is less than target set ▲

ing Summaries ▲

Unit Deficit

0.67

0.00

0.00

No additional hedgerow units required to meet target ✓

No additional watercourse units required to meet target ✓

**Detailed Results**

**Summary Figures**

**Net project biodiversity**

(Including all on-site & off-site habitat retention)

**Total project biodiversity**

(Including all on-site & off-site habitat creation)

**Combined habitat**

Total on-site and off-site baseline area / length

Total on-site and off-site baseline units

Total on-site and off-site baseline area / length retained

Total on-site and off-site baseline units retained

Total on-site and off-site area / length proposed for enhancement

Total on-site and off-site baseline units proposed for enhancement

Total on-site and off-site baseline area / length lost

Total on-site and off-site baseline units lost

**Area habitats**

**On-site change**

Area Habitats

<b>Habitat group</b>
Cropland
Grassland
Heathland and shrub
Lakes
Sparsely vegetated land
Urban
Wetland
Woodland and forest
Intertidal sediment
Coastal saltmarsh
Rocky shore
Coastal lagoons
Intertidal hard structures
Watercourse footprint
Individual trees

Off-site ch

Area Habitats

<b>Habitat group</b>
Cropland
Grassland
Heathland and shrub
Lakes
Sparsely vegetated land
Urban
Wetland
Woodland and forest
Intertidal sediment
Coastal saltmarsh
Rocky shore
Coastal lagoons
Intertidal hard structures
Watercourse footprint
Individual trees

Area Habitats	Combined on-site and	
	<b>Habitat group</b>	
	Cropland	
	Grassland	
	Heathland and shrub	
	Lakes	
	Sparsely vegetated land	
	Urban	
	Wetland	
	Woodland and forest	
	Intertidal sediment	
	Coastal saltmarsh	
	Rocky shore	
	Coastal lagoons	
	Intertidal hard structures	
Watercourse footprint		
Individual trees		
Hedgerows and Lines of Trees		
	<b>Hedgerows and lines of trees</b>	
	On-site c	
	<b>Hedgerow type</b>	
	Species-rich native hedgerow with trees - associated with bank or ditch	
	Species-rich native hedgerow with trees	
	Species-rich native hedgerow - associated with bank or ditch	
	Native hedgerow with trees - associated with bank or ditch	
	Species-rich native hedgerow	
	Native hedgerow - associated with bank or ditch	
	Native hedgerow with trees	
	Ecologically valuable line of trees	
Ecologically valuable line of trees - associated with bank or ditch		
Native hedgerow		

Hedgerows and Lines of Trees

Line of trees
Line of trees - associated with bank or ditch
Non-native and ornamental hedgerow



**Off-site c**

--

--

<b>Hedgerow type</b>
----------------------

Species-rich native hedgerow with trees - associated with bank or ditch
---

--

Species-rich native hedgerow with trees
---

Species-rich native hedgerow - associated with bank or ditch
--

Native hedgerow with trees - associated with bank or ditch
--

Species-rich native hedgerow
------------------------------

Native hedgerow - associated with bank or ditch
---

Native hedgerow with trees
----------------------------

Ecologically valuable line of trees
-------------------------------------

Ecologically valuable line of trees - associated with bank or ditch
---

Native hedgerow
-----------------

Line of trees
---------------

Line of trees - associated with bank or ditch
---

Non-native and ornamental hedgerow
------------------------------------



**Combined on-site a**

--

--

<b>Hedgerow type</b>
----------------------

Species-rich native hedgerow with trees - associated with bank or ditch
---

--

Species-rich native hedgerow with trees
---

Species-rich native hedgerow - associated with bank or ditch
--

Native hedgerow with trees - associated with bank or ditch
--

Species-rich native hedgerow
------------------------------

Native hedgerow - associated with bank or ditch
---

Hedgerows and Lines of Trees

Native hedgerow with trees
Ecologically valuable line of trees
Ecologically valuable line of trees - associated with bank or ditch
Native hedgerow
Line of trees
Line of trees - associated with bank or ditch
Non-native and ornamental hedgerow



**Watercourses**



**On-site cl**



**Watercourse type**


Priority habitat

Other rivers and streams

Ditches

Canals

Culvert



**Off-site cl**



Watercourses

Watercourse

**Watercourse type**

Priority habitat

Other rivers and streams

Ditches

Canals

Culvert

Watercourses

**Combined on-site an**

**Watercourse type**

Priority habitat

Other rivers and streams

Ditches

Canals

Culvert

Watercourses

Return to results menu

ty units

(retention / creation)

*Habitat units*

*Hedgerow units*

*Watercourse units*

% change

(lost + retained habitats)

*Habitat units*

*Hedgerow units*

*Watercourse units*

habitat retention and enhancement

	Habitats	Hedgerows
	0.25	0.00
	1.41	0.00
	0.15	0.00
	0.89	0.00
ment	0.00	0.00
ment	0.00	0.00
	0.10	0.00
	0.53	0.00

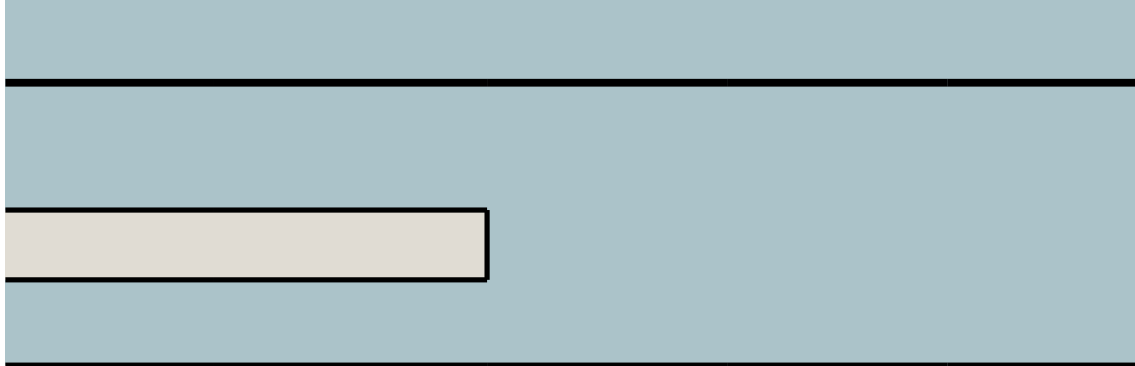
change by broad habitat type







0.00	0.00	0.00	0.00	0.00
0.00	0.00	0.00	0.00	0.00
0.00	0.00	0.00	0.00	0.00
0.00	0.00	0.00	0.00	0.00
0.00	0.00	0.00	0.00	0.00
0.00	0.00	0.00	0.00	0.00
0.00	0.00	0.00	0.00	0.00



**Change by watercourse type**

Baseline		Post-development on site		On-site
On-site existing length	On-site existing value	On-site proposed length	On-site proposed value	On-site length change
0.0	0.0	0.0	0.0	0.0
0.0	0.0	0.0	0.0	0.0
0.0	0.0	0.0	0.0	0.0
0.0	0.0	0.0	0.0	0.0
0.0	0.0	0.0	0.0	0.0



**Change by watercourse type**

Baseline	Post development off-site	Off-site
----------	---------------------------	----------

Off-site existing length	Off-site existing value	Off-site proposed length	Off-site proposed value	Off-site length change
0.0	0.0	0.0	0.0	0.0
0.0	0.0	0.0	0.0	0.0
0.0	0.0	0.0	0.0	0.0
0.0	0.0	0.0	0.0	0.0
0.0	0.0	0.0	0.0	0.0

**d off-site change by watercourse type**

Baseline		Post-development on-site		On-site
Combined existing length	Combined existing value	Combined proposed length	Combined proposed value	Combined length change
0.0	0.0	0.0	0.0	0.0
0.0	0.0	0.0	0.0	0.0
0.0	0.0	0.0	0.0	0.0
0.0	0.0	0.0	0.0	0.0
0.0	0.0	0.0	0.0	0.0

-0.53
0.00
0.00

<b>-37.26%</b>
0.00%
0.00%

Watercourses
0.00
0.00

0.00
0.00

0.00
0.00

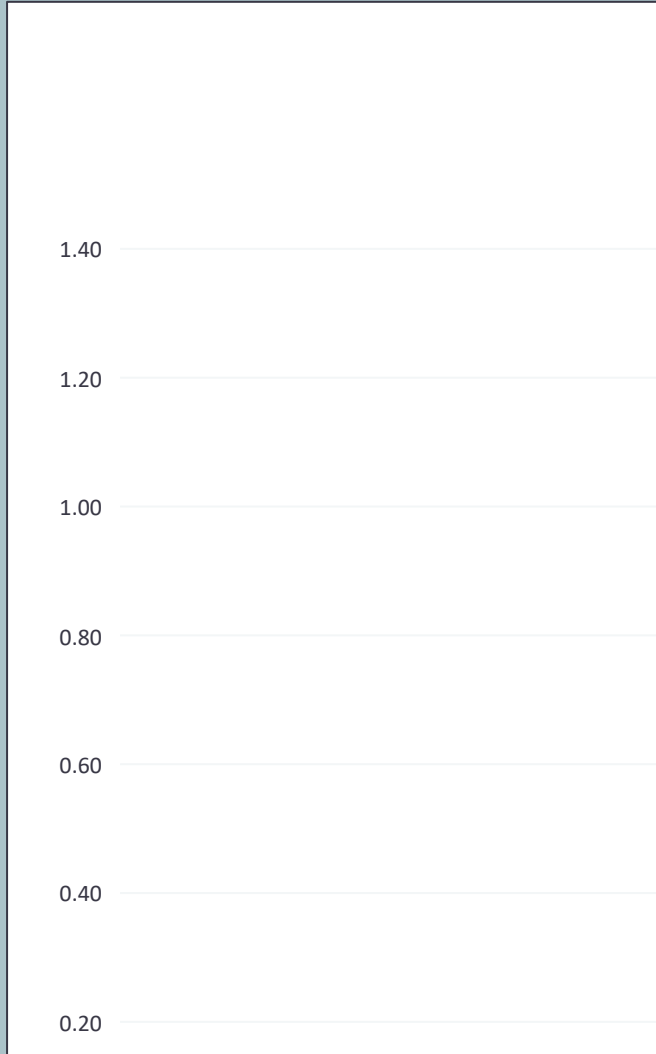
0.00
0.00

Combined area lost from baseline

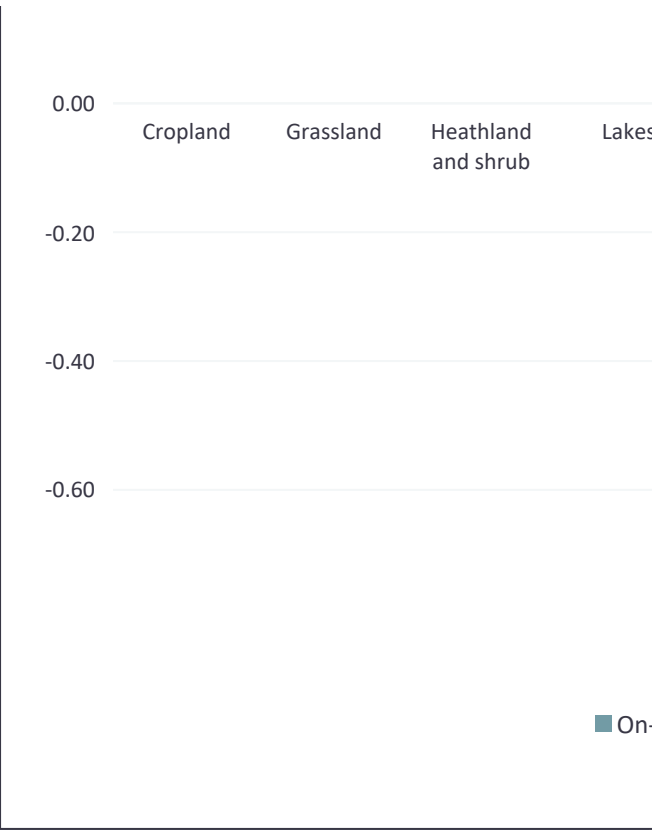
On-site unit change
0.00
0.00
0.00
0.00
0.00
0.00
-0.07
0.00
0.00
0.00
0.00
0.00
0.00
0.00
0.00
0.00
0.00
0.00
-0.46

band	
Category	Area lost (hectares)
V.High	0
High	0
Medium	<b>0.057</b>
Low	<b>0.035</b>
V.Low	<b>0.006</b>

Off-site unit change
0.00
0.00
0.00
0.00
0.00
0.00
0.00
0.00
0.00
0.00
0.00
0.00
0.00
0.00
0.00
0.00
0.00
0.00
0.00
0.00
0.00



<b>ned change</b>
<b>Combined unit change</b>
0.00
0.00
0.00
0.00
0.00
-0.07
0.00
0.00
0.00
0.00
0.00
0.00
0.00
0.00
0.00
0.00
-0.46



<b>te change</b>
<b>On-site unit change</b>
0.00
0.00
0.00
0.00
0.00
0.00
0.00
0.00
0.00
0.00
0.00
0.00

<b>Combined length lost from baseline band</b>	
<b>Category</b>	<b>Length lost (km)</b>
V.High	0
High	0
Medium	0
Low	0
V.Low	0

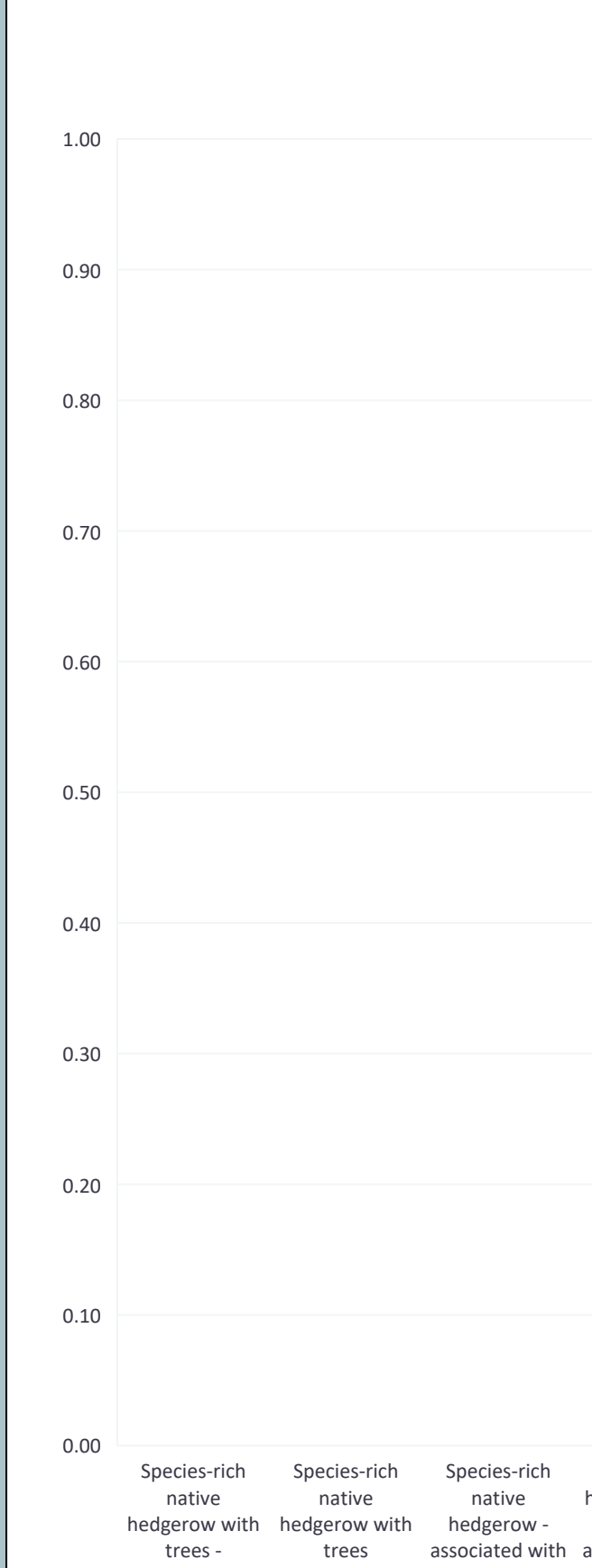
0.00
0.00
0.00

V.LOW

U

te change
Off-site unit change
0.00
0.00
0.00
0.00
0.00
0.00
0.00
0.00
0.00
0.00
0.00
0.00
0.00
0.00
0.00

nage
Combined unit change
0.00
0.00
0.00
0.00
0.00
0.00



0.00
0.00
0.00
0.00
0.00
0.00
0.00

associated with  
bank or ditch

bank or ditch

■ On-site existing value

<b>Change</b>
On-site unit change
0.0
0.0
0.0
0.0
0.0

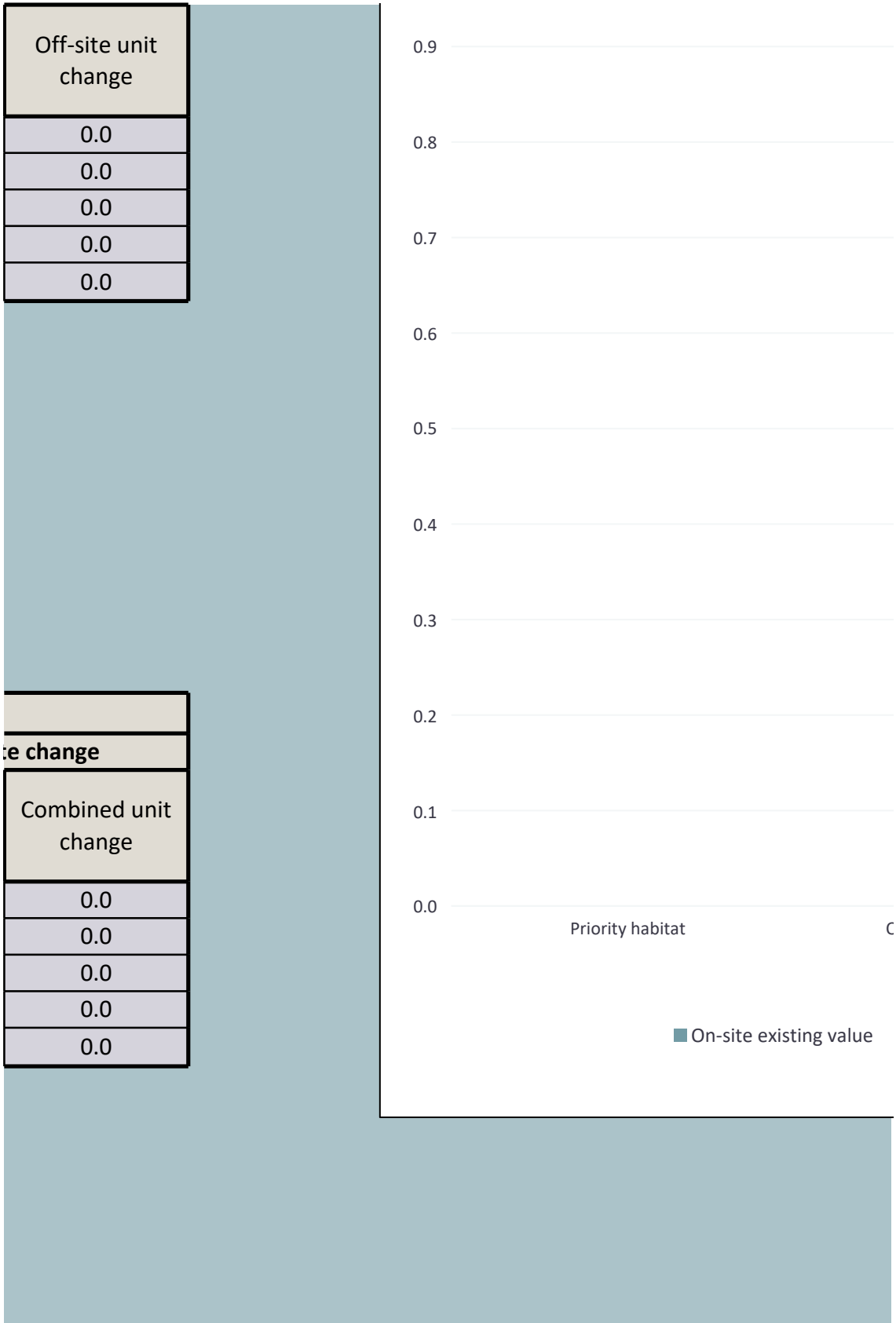
<b>Combined length lost from baseline band</b>	
<b>Category</b>	<b>Length lost (km)</b>
V.High	0
High	0
Medium	0
Low	0

<b>Change</b>

1.0

Off-site unit change
0.0
0.0
0.0
0.0
0.0

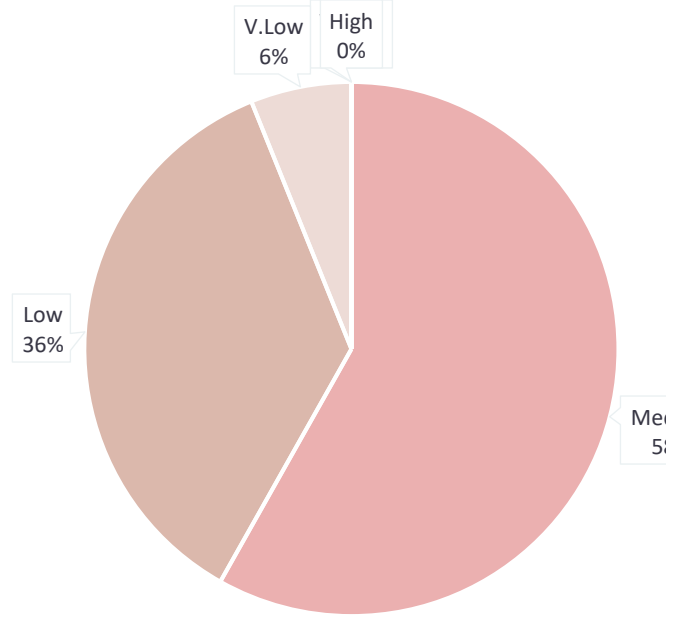

On-site unit change
0.0
0.0
0.0
0.0
0.0





**(s) by distinctiveness**

% Area lost by distinctiveness cat



Biodiversity unit change by habitat group

---

---

---

---

---

---

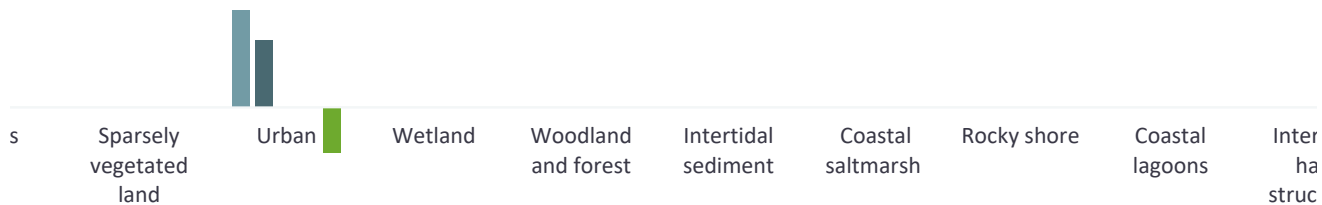
---

---

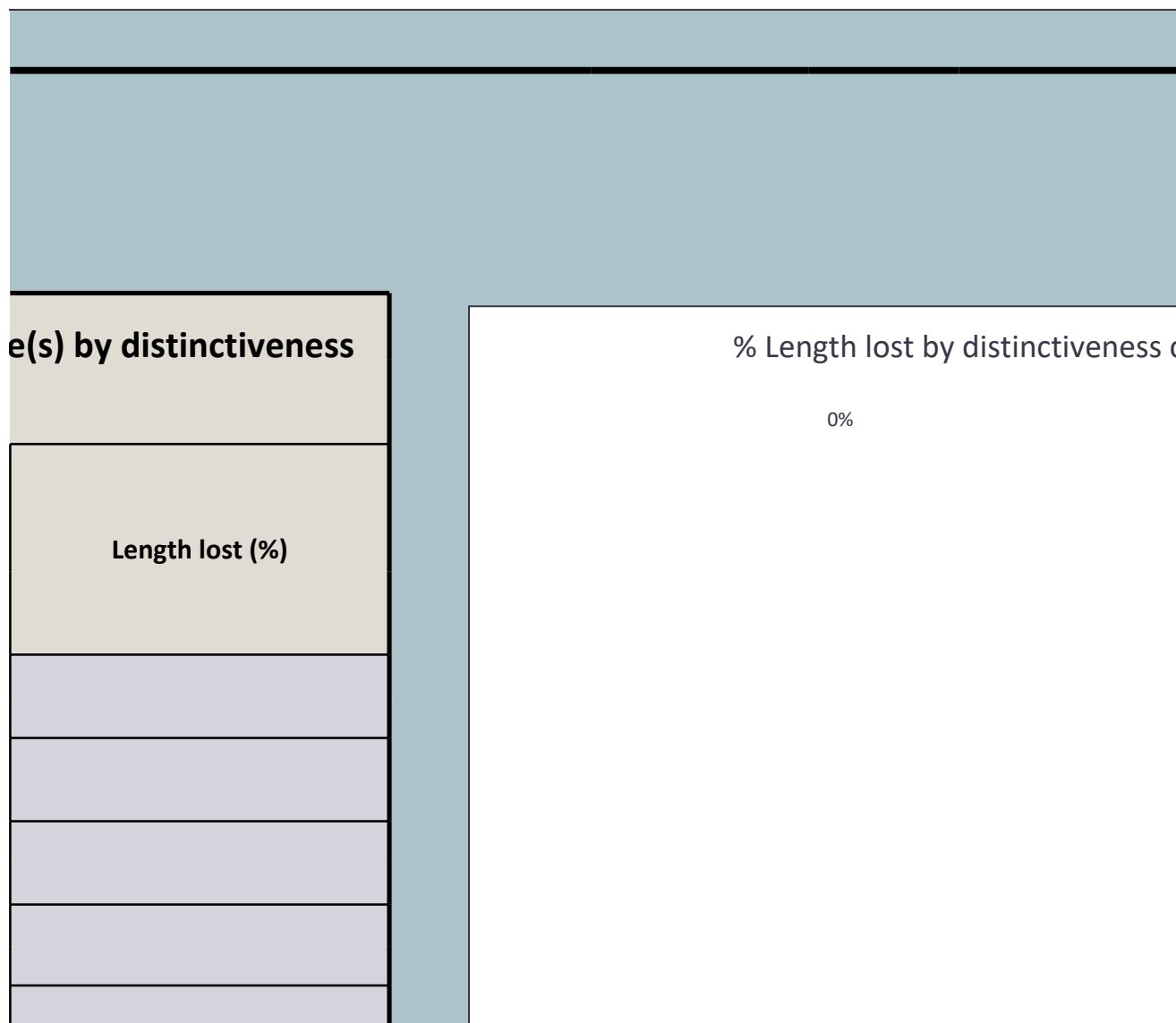
---

---






-site existing value    ■ On-site proposed value    ■ Off-site existing value    ■ Off-site proposed value    ■ Com





### Hedgerow biodiversity unit change

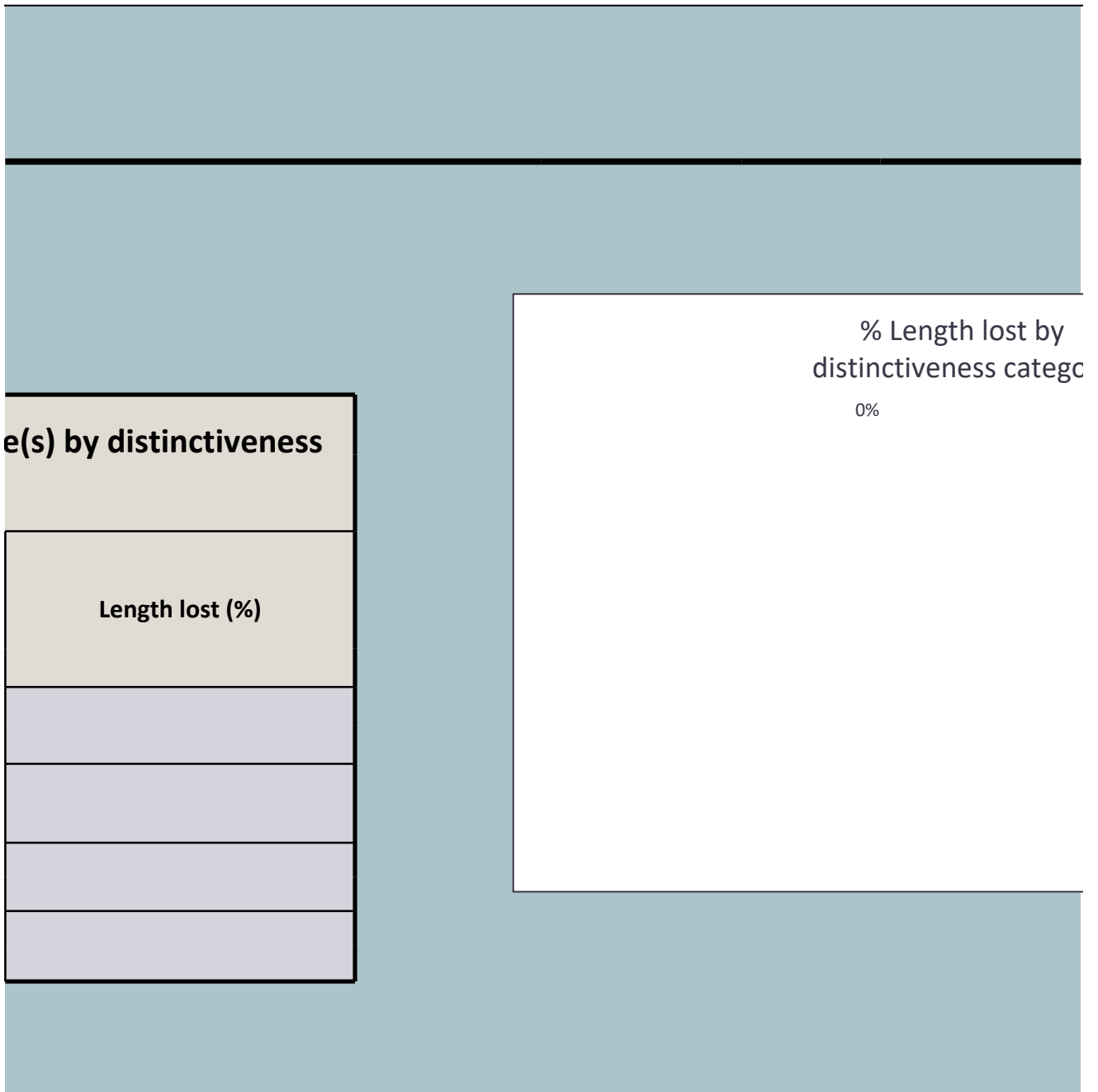


Native hedgerow with trees - associated with	Species-rich native hedgerow	Native hedgerow - associated with bank or ditch	Native hedgerow with trees	Ecologically valuable line of trees	Ecologically valuable line of trees - associated with	Native hedgerow	Line of trees
--	------------------------------	---	----------------------------	-------------------------------------	---	-----------------	---------------


bank or ditch

bank or ditch

e ■ On-site proposed value ■ Off-site proposed value ■ Off-site existing value ■ Combined unit change



Watercourse biodiversity unit change





Other rivers and streams

Ditches

Canals

■ On-site proposed value   ■ Off-site existing value   ■ Off-site proposed value   ■ Combined unit change



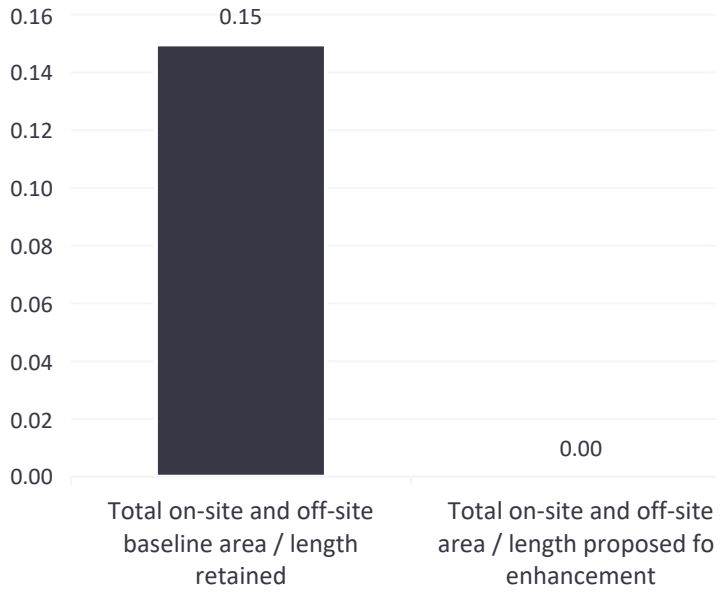


50%

- V.High
- High
- Medium
- Low
- V.Low

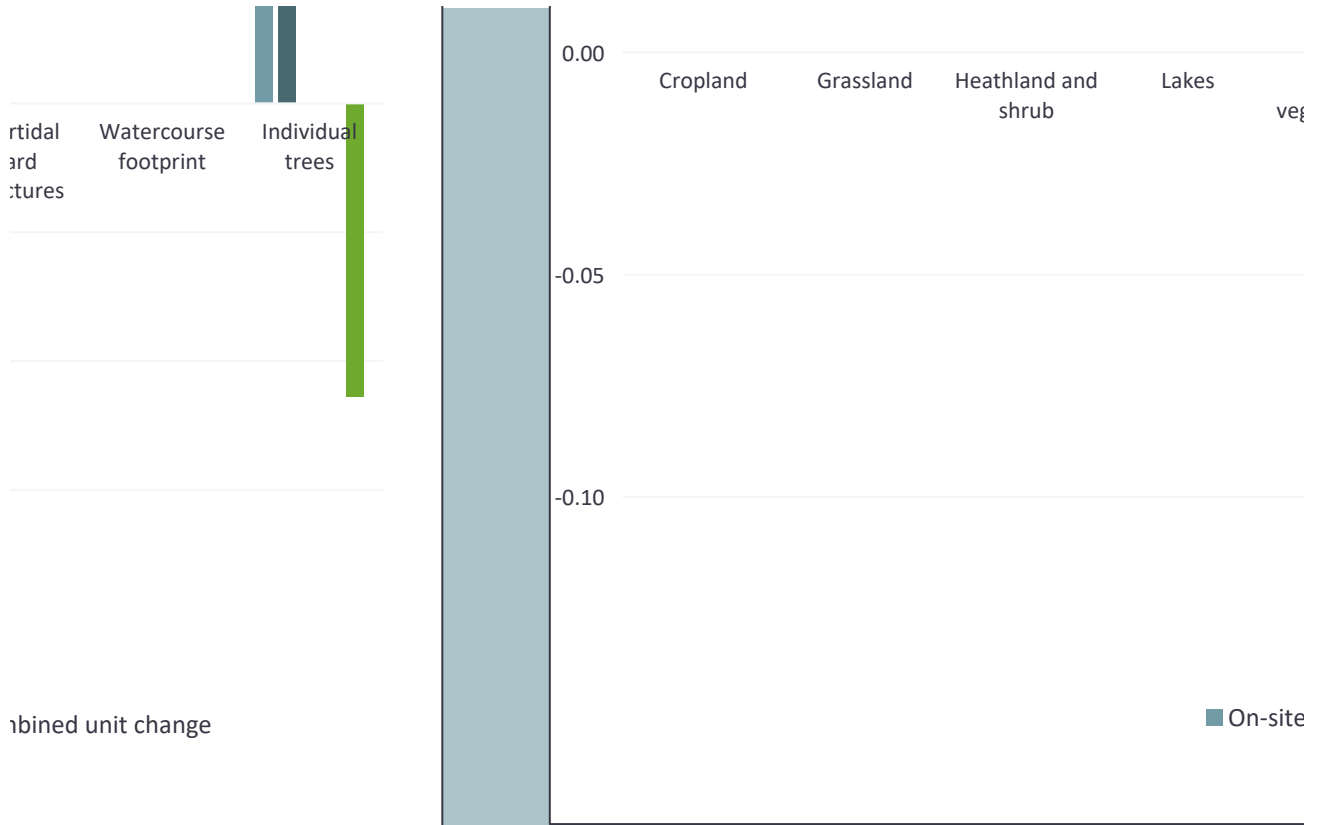
dium  
8%

### On-site and off-site habitat retention k area (hectares)



0.20  
0.15  
0.10  
0.05

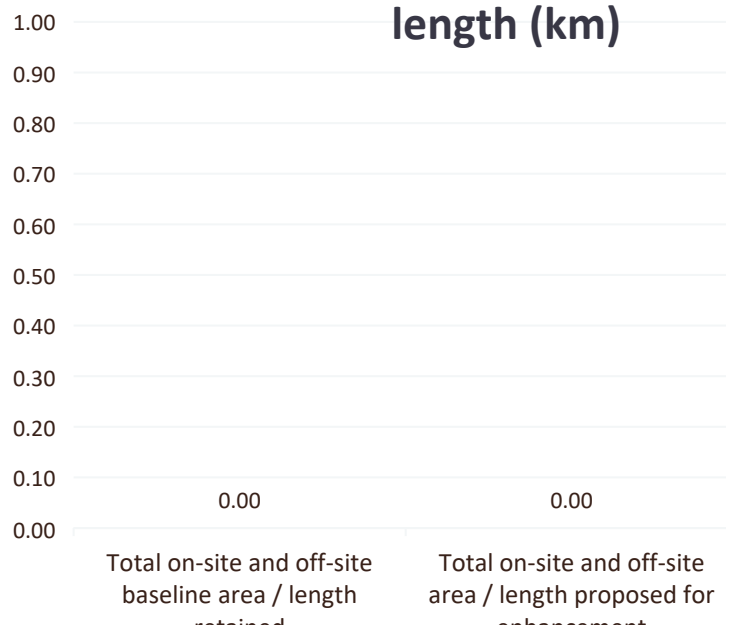




category

- V.High ■ High
- Medium ■ Low
- V.Low

### On-site and off-site hedge retention category length (km)



retained

enhancement



s Line of trees - associated with bank or ditch Non-native and ornamental hedgerow

Species-rich native hedgerow with trees - associated with Species-rich native hedgerow with trees Species-rich native hedgerow - associated with bank or ditch Native hedgerow with trees associated bank or c

bank or ditch

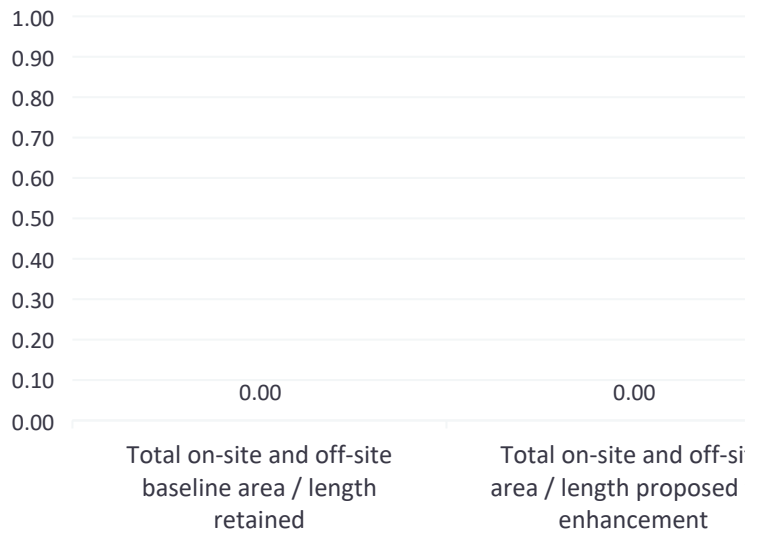
■ On-site existing length

je

ory

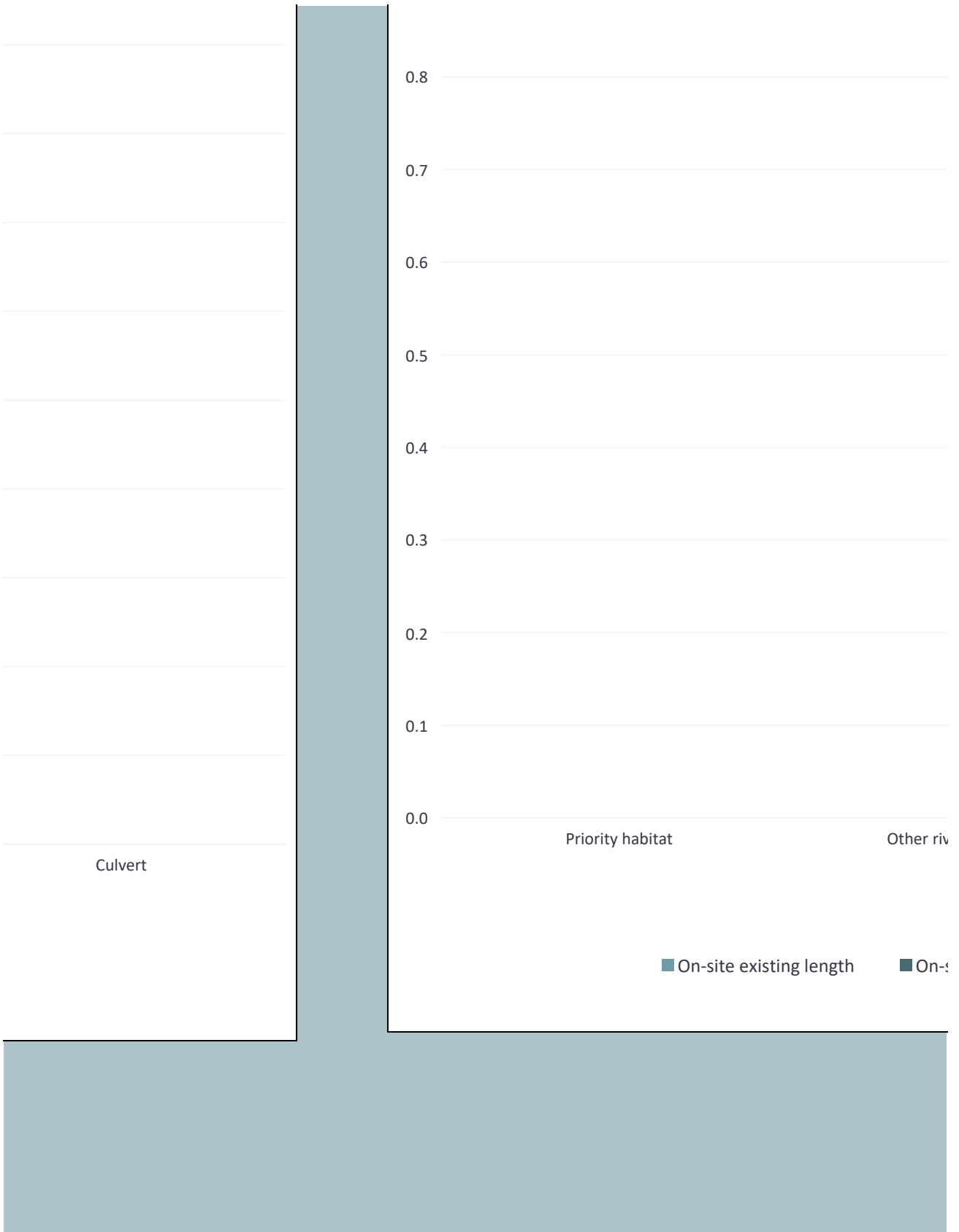
- V.High
- High
- Medium
- Low


### Watercourse length retained, proposed lost (length km)



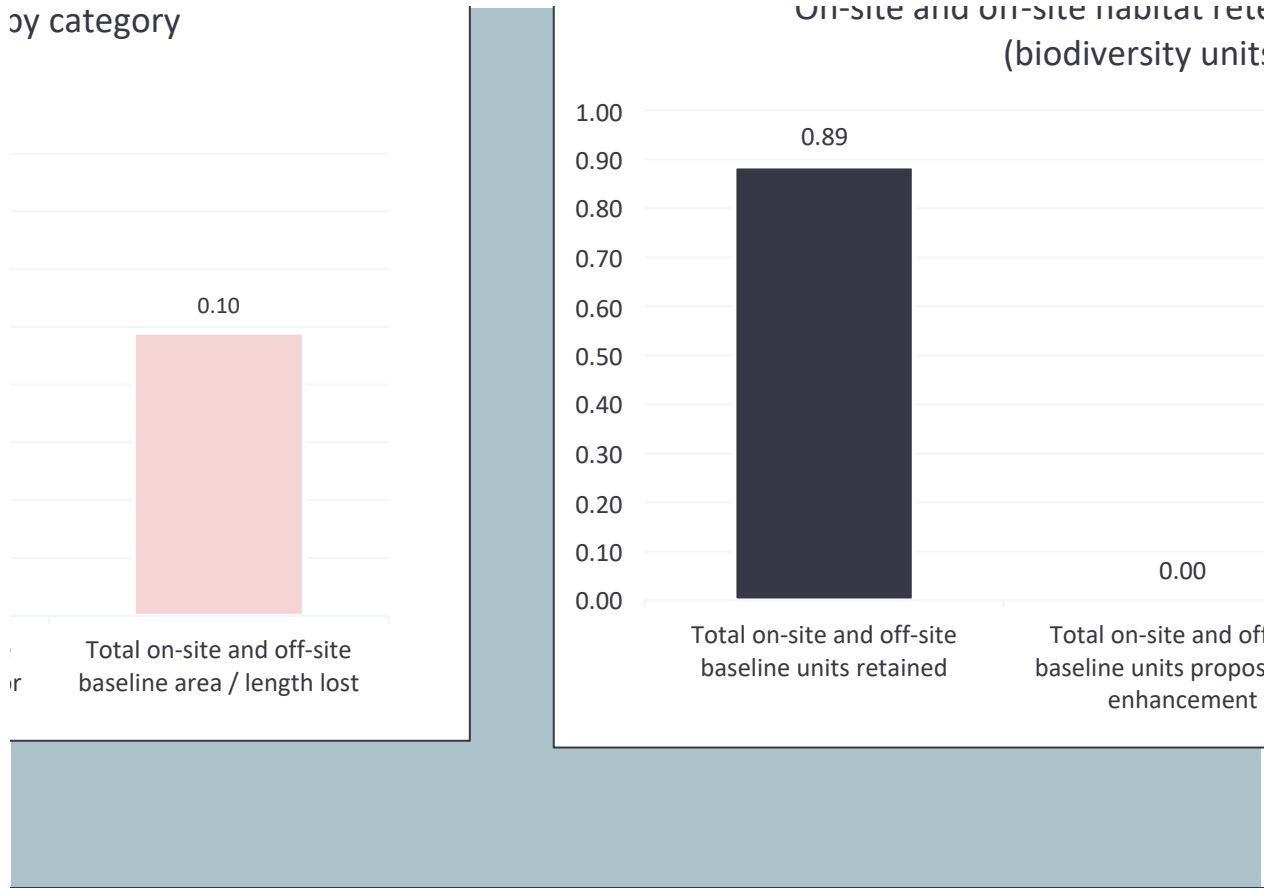
1.0

0.9



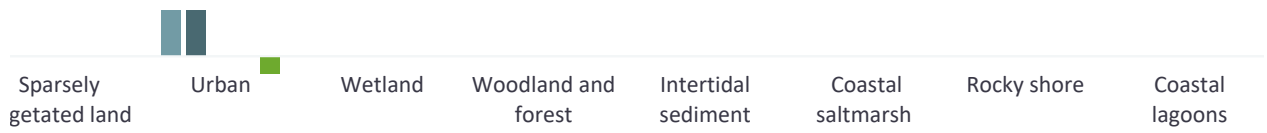


by category




Area change by habitat group (hectares)

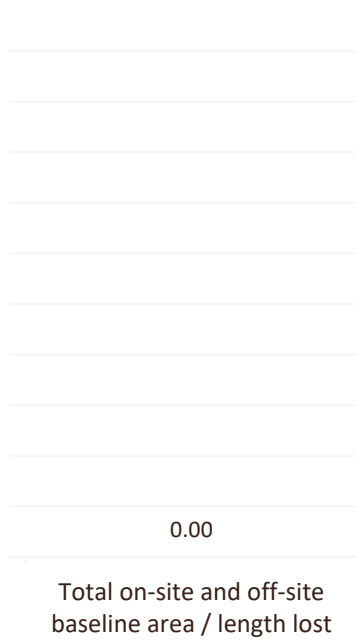




■ Existing area    
 ■ On-site proposed area    
 ■ Off-site existing area    
 ■ Off-site proposed area    
 ■ Combined

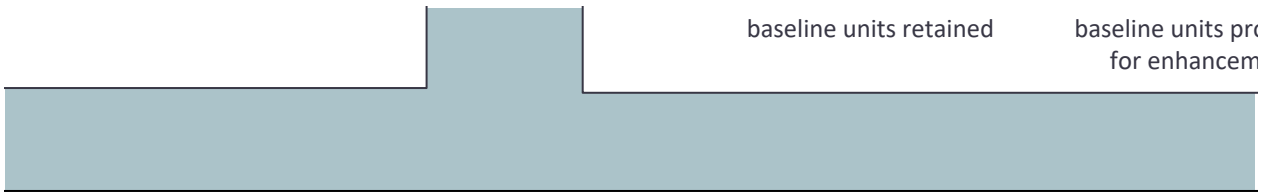


### Retention by



### On-site and off-site hedge retention (biodiversity units)





Hedgerow length change (km)

gerow  
es -  
d with  
ditch

Species-rich  
native hedgerow

Native hedgerow  
- associated with  
bank or ditch

Native hedgerow  
with trees

Ecologically  
valuable line of  
trees

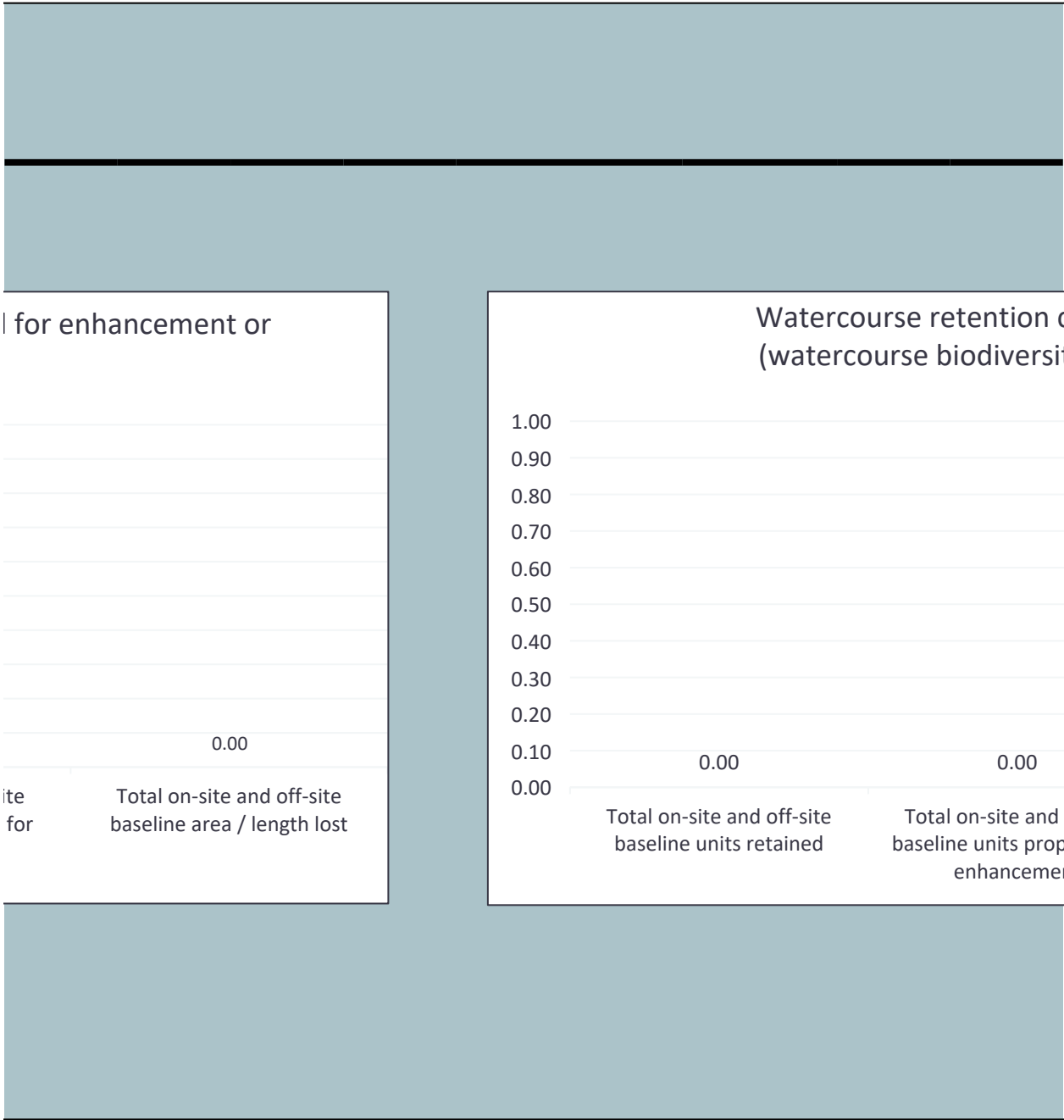
Ecologically  
valuable line of  
trees -  
associated with

Native hedgerow

Line

bank or ditch

■ On-site proposed length   ■ Off-site proposed length   ■ Off-site existing length   ■ Combined length



l for enhancement or

0.00
Total on-site and off-site baseline area / length lost


ite for

Watercourse retention c (watercourse biodiversit)

1.00
0.90
0.80
0.70
0.60
0.50
0.40
0.30
0.20
0.10
0.00
0.00
0.00

Total on-site and off-site baseline units retained   Total on-site and baseline units prop enhancement

Watercourse length change (km)



ivers and streams

Ditches


Canals


site proposed length

■ Off-site existing length

■ Off-site proposed length

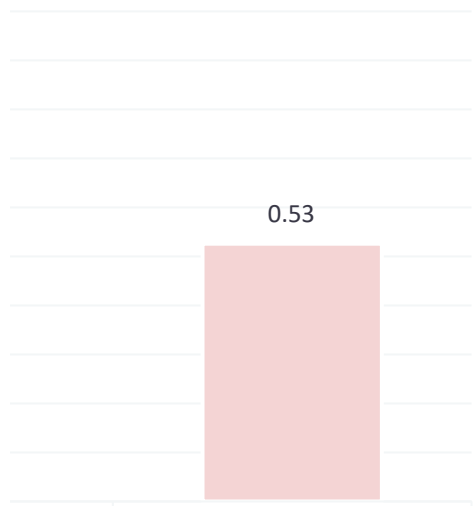
■ Combined length change





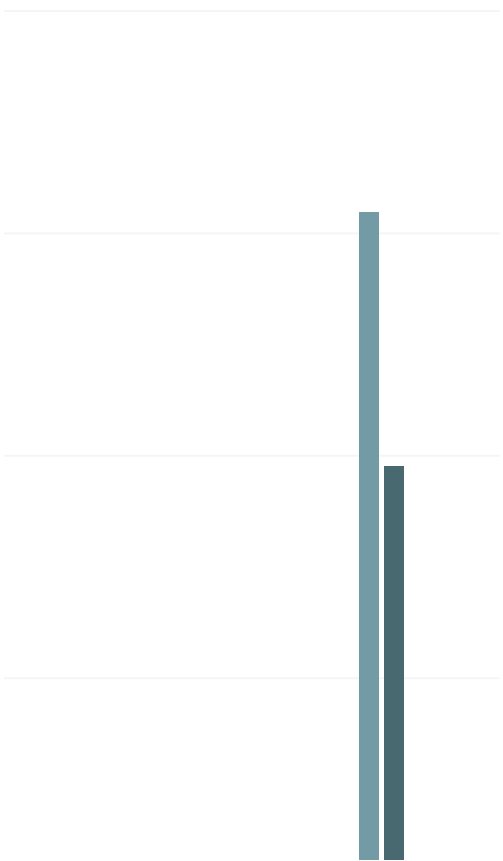
ention category

emission category  
s)



off-site  
used for

Total on-site and off-site  
baseline units lost





Intertidal hard structures

Watercourse footprint


Individual trees



ned area change



ention category  
its)



0.00

off-site

Total on-site and off-site

opposed  
rent

baseline units lost



---

---

---

---

---

---

---

---

---

---

e of trees

Line of trees -  
associated with  
bank or ditch

Non-native and  
ornamental  
hedgerow

change

category  
(units)

0.00

off-site  
proposed for  
development

Total on-site and off-site  
baseline units lost

---

---

---

---

---

---

---

---

---


---

---

---

Culvert


!





Return to  
results  
menu


Trading  
summary  
hedgerows

Trading  
summary  
watercourses









<b>Distinctiveness Group</b>
Very High
High
Medium
Low



<b>Ver</b>
------------

<b>Habitat group</b>
----------------------

Grassland - Lowland dry acid grassland
Grassland - Lowland meadows
Grassland - Upland hay meadows
Heathland and shrub - Mountain heaths and willow scrub
Lakes - Aquifer fed naturally fluctuating water bodies
Sparsely vegetated land - Calaminarian grasslands
Sparsely vegetated land - Limestone pavement
Wetland - Blanket bog
Wetland - Depressions on peat substrates (H7150)
Wetland - Fens (upland and lowland)
Wetland - Lowland raised bog
Wetland - Oceanic valley mire[1] (D2.1)
Wetland - Purple moor grass and rush pastures
Wetland - Transition mires and quaking bogs (H7140)
Woodland and forest - Wood-pasture and parkland
Rocky shore - High energy littoral rock - on peat, clay or chalk
Rocky shore - Moderate energy littoral rock - on peat, clay or chalk
Rocky shore - Low energy littoral rock - on peat, clay or chalk
Rocky shore - Features of littoral rock - on peat, clay or chalk
Intertidal sediment - Littoral seagrass on peat, clay or chalk



**Habitat group**

Grassland - Traditional orchards

Grassland - Floodplain wetland mosaic and CFGM

Grassland - Lowland calcareous grassland

Grassland - Tall herb communities (H6430)

Grassland - Upland calcareous grassland

Heathland and shrub - Lowland Heathland

Heathland and shrub - Dunes with sea buckthorn (H2160)

Heathland and shrub - Upland heathland

Lakes - High alkalinity lakes

Lakes - Low alkalinity lakes

Lakes - Marl lakes

Lakes - Moderate alkalinity lakes

Lakes - Peat lakes

Lakes - Ponds (priority habitat)

Lakes - Temporary lakes ponds and pools (H3170)

Sparsely vegetated land - Coastal sand dunes

Sparsely vegetated land - Coastal vegetated shingle

Sparsely vegetated land - Inland rock outcrop and scree habitats

Sparsely vegetated land - Maritime cliff and slopes

Urban - Open mosaic habitats on previously developed land

Wetland - Reedbeds

Woodland and forest - Felled/Replacement for felled woodland

Woodland and forest - Lowland beech and yew woodland

Woodland and forest - Lowland mixed deciduous woodland

Woodland and forest - Native pine woodlands

Woodland and forest - Upland birchwoods

Woodland and forest - Upland mixed ashwoods

Woodland and forest - Upland oakwood

Woodland and forest - Wet woodland

Coastal lagoons - Coastal lagoons

Rocky shore - High energy littoral rock

Rocky shore - Moderate energy littoral rock

Rocky shore - Low energy littoral rock

Rocky shore - Features of littoral rock

Intertidal sediment - Littoral mud

Intertidal sediment - Littoral mixed sediments

Coastal saltmarsh - Saltmarshes and saline reedbeds

Intertidal sediment - Littoral biogenic reefs - Mussels
Intertidal sediment - Littoral biogenic reefs - Sabellaria
Intertidal sediment - Features of littoral sediment
Intertidal sediment - Littoral muddy sand
Intertidal sediment - Littoral seagrass
<b>Me</b>
<b>Habitat group</b>
Cropland - Arable field margins cultivated annually
Cropland - Arable field margins game bird mix
Cropland - Arable field margins pollen and nectar
Cropland - Arable field margins tussocky
Grassland - Other lowland acid grassland
Grassland - Other neutral grassland
Grassland - Upland acid grassland
Heathland and shrub - Blackthorn scrub
Heathland and shrub - Bramble scrub
Heathland and shrub - Gorse scrub
Heathland and shrub - Hawthorn scrub
Heathland and shrub - Willow scrub
Heathland and shrub - Hazel scrub
Heathland and shrub - Mixed scrub
Lakes - Ponds (non-priority habitat)
Lakes - Reservoirs
Sparsely vegetated land - Other inland rock and scree
Urban - Cemeteries and churchyards
Urban - Biodiverse green roof
Individual trees - Urban tree
Individual trees - Rural tree
Woodland and forest - Other Scot's pine woodland
Woodland and forest - Other woodland; broadleaved
Woodland and forest - Other woodland; mixed
Intertidal sediment - Littoral coarse sediment
Intertidal sediment - Littoral sand
Intertidal hard structures - Artificial hard structures with integrated greening of grey infrastructure



Habitat group
Cropland - Cereal crops
Cropland - Horticulture
Cropland - Intensive orchards
Cropland - Non-cereal crops
Cropland - Temporary grass and clover leys
Cropland - Winter stubble
Grassland - Modified grassland
Grassland - Bracken
Heathland and shrub - Rhododendron scrub
Lakes - Ornamental lake or pond
Sparsely vegetated land - Ruderal/ephemeral
Sparsely vegetated land - Tall forbs
Urban - Bioswale
Urban - Bare ground
Urban - Allotments
Urban - Facade-bound green wall
Urban - Ground based green wall
Urban - Ground level planters
Urban - Other green roof
Urban - Intensive green roof
Urban - Introduced shrub
Urban - Rain garden
Urban - Actively worked sand pit quarry or open cast mine
Urban - Sustainable drainage system
Urban - Vacant or derelict land
Urban - Vegetated garden
Woodland and forest - Other coniferous woodland
Coastal saltmarsh - Artificial saltmarshes and saline reedbeds
Intertidal sediment - Artificial littoral coarse sediment
Intertidal sediment - Artificial littoral mud
Intertidal sediment - Artificial littoral sand
Intertidal sediment - Artificial littoral muddy sand
Intertidal sediment - Artificial littoral mixed sediments

Intertidal sediment - Artificial littoral seagrass
Intertidal sediment - Artificial littoral biogenic reefs
Intertidal hard structures - Artificial hard structures
Intertidal hard structures - Artificial features of hard structures
Heathland and shrub - Other sea buckthorn scrub



## Summary

Trading Rule
Same habitat required – bespoke compensation option ⚠
Same habitat required =
Same broad habitat or a higher distinctiveness habitat required ( $\geq$ )
Same distinctiveness or better habitat required $\geq$

## Distinctiveness

Group	On-site unit change	Off-site unit change	Project-wide unit change
Grassland	0.00	0.00	0.00
Grassland	0.00	0.00	0.00
Grassland	0.00	0.00	0.00
Heathland and shrub	0.00	0.00	0.00
Lakes	0.00	0.00	0.00
Sparsely vegetated land	0.00	0.00	0.00
Sparsely vegetated land	0.00	0.00	0.00
Wetland	0.00	0.00	0.00
Wetland	0.00	0.00	0.00
Wetland	0.00	0.00	0.00
Wetland	0.00	0.00	0.00
Wetland	0.00	0.00	0.00
Wetland	0.00	0.00	0.00
Wetland	0.00	0.00	0.00
Woodland and forest	0.00	0.00	0.00
Rocky shore	0.00	0.00	0.00
Rocky shore	0.00	0.00	0.00
Rocky shore	0.00	0.00	0.00
Rocky shore	0.00	0.00	0.00
Intertidal sediment	0.00	0.00	0.00
	<b>0.00</b>	<b>0.00</b>	<b>0.00</b>

# tiveness

Group	On-site unit change	Off-site unit change	Project-wide unit change
Grassland	0.00	0.00	0.00
Grassland	0.00	0.00	0.00
Grassland	0.00	0.00	0.00
Grassland	0.00	0.00	0.00
Grassland	0.00	0.00	0.00
Heathland and shrub	0.00	0.00	0.00
Heathland and shrub	0.00	0.00	0.00
Heathland and shrub	0.00	0.00	0.00
Lakes	0.00	0.00	0.00
Lakes	0.00	0.00	0.00
Lakes	0.00	0.00	0.00
Lakes	0.00	0.00	0.00
Lakes	0.00	0.00	0.00
Lakes	0.00	0.00	0.00
Lakes	0.00	0.00	0.00
Sparsely vegetated land	0.00	0.00	0.00
Sparsely vegetated land	0.00	0.00	0.00
Sparsely vegetated land	0.00	0.00	0.00
Sparsely vegetated land	0.00	0.00	0.00
Urban	0.00	0.00	0.00
Wetland	0.00	0.00	0.00
Woodland and forest	0.00	0.00	0.00
Woodland and forest	0.00	0.00	0.00
Woodland and forest	0.00	0.00	0.00
Woodland and forest	0.00	0.00	0.00
Woodland and forest	0.00	0.00	0.00
Woodland and forest	0.00	0.00	0.00
Woodland and forest	0.00	0.00	0.00
Woodland and forest	0.00	0.00	0.00
Woodland and forest	0.00	0.00	0.00
Coastal lagoons	0.00	0.00	0.00
Rocky shore	0.00	0.00	0.00
Rocky shore	0.00	0.00	0.00
Rocky shore	0.00	0.00	0.00
Rocky shore	0.00	0.00	0.00
Intertidal sediment	0.00	0.00	0.00
Intertidal sediment	0.00	0.00	0.00
Coastal saltmarsh	0.00	0.00	0.00

Intertidal sediment	0.00	0.00	0.00
Intertidal sediment	0.00	0.00	0.00
Intertidal sediment	0.00	0.00	0.00
Intertidal sediment	0.00	0.00	0.00
Intertidal sediment	0.00	0.00	0.00
	<b>0.00</b>	<b>0.00</b>	<b>0.00</b>

## Productiveness

Group	On-site unit change	Off-site unit change	Project wide unit change
Cropland	0.00	0.00	0.00
Cropland	0.00	0.00	0.00
Cropland	0.00	0.00	0.00
Cropland	0.00	0.00	0.00
Grassland	0.00	0.00	0.00
Grassland	0.00	0.00	0.00
Grassland	0.00	0.00	0.00
Heathland and shrub	0.00	0.00	0.00
Heathland and shrub	0.00	0.00	0.00
Heathland and shrub	0.00	0.00	0.00
Heathland and shrub	0.00	0.00	0.00
Heathland and shrub	0.00	0.00	0.00
Heathland and shrub	0.00	0.00	0.00
Heathland and shrub	0.00	0.00	0.00
Lakes	0.00	0.00	0.00
Lakes	0.00	0.00	0.00
Sparsely vegetated land	0.00	0.00	0.00
Urban	0.00	0.00	0.00
Urban	0.00	0.00	0.00
Individual trees	-0.46	0.00	-0.46
Individual trees	0.00	0.00	0.00
Woodland and forest	0.00	0.00	0.00
Woodland and forest	0.00	0.00	0.00
Woodland and forest	0.00	0.00	0.00
Intertidal sediment	0.00	0.00	0.00
Intertidal sediment	0.00	0.00	0.00
Intertidal hard structures	0.00	0.00	0.00



Intertidal sediment	0.00	0.00	
Intertidal sediment	0.00	0.00	
Intertidal hard structures	0.00	0.00	
Intertidal hard structures	0.00	0.00	
Heathland and shrub	0.00	0.00	
	<b>-0.07</b>	<b>0.00</b>	

Trading Satisfied?

Yes ✓

Yes ✓

No ▲

No ▲

Unit losses

0.00



0.00

--

<b>Cumulative broad habitat change</b>
--

0.00
------

0.00
------

0.00
------

0.00
------

0.00
------

0.00
------

-0.46
-------



0.00
------

0.00
------



0.00
0.00
0.00
0.00
0.00
-0.07

## Very High Distinctiveness Summary

Very High Distinctiveness Units available to offset lower distinctiveness deficit	0.00
Remaining losses; Like for like not satisfied	0.00

## High Distinctiveness Summary

High Distinctiveness Units available to offset lower distinctiveness deficit	0.00
Remaining losses; Like for like not satisfied	0.00

## Medium Distinctiveness Summary

Medium Distinctiveness Units available to offset Lower Distinctiveness Deficit	0.00	
Medium Distinctiveness Broad Habitat losses to be offset by trading up	-0.46	⚠
Higher Distinctiveness Surplus Units minus Medium Distinctiveness Broad Habitat Deficit	-0.46	⚠
Cumulative surplus of units	-0.46	⚠

## Low Distinctiveness Summary


Low Distinctiveness net change in units	-0.07	⚠
Cumulative surplus of units	-0.07	▲



Return to  
results  
menu

Trading  
summary area  
habitats

Trading  
summary  
watercourses



T

**Distinctiveness Group**

Very High

High

Medium

Low

Very Low

**Very High Distir**

**Habitat group**

Species-rich native hedgerow with trees - associated with bank or ditch

**High Distinct**

**Habitat group**

Species-rich native hedgerow with trees

Species-rich native hedgerow - associated with bank or ditch

Native hedgerow with trees - associated with bank or ditch

**Medium Distin**

**Habitat group**

Species-rich native hedgerow

Native hedgerow - associated with bank or ditch

Native hedgerow with trees

Ecologically valuable line of trees

Ecologically valuable line of trees - associated with bank or ditch

**Low Distinct**

**Habitat group**

Native hedgerow

Line of trees

Line of trees - associated with bank or ditch

**Very Low Distinct**

**Habitat group**

Non-native and ornamental hedgerow

## Trading Summary

Trading Rule	T
Same habitat required =	
Like for like or better	
Same distinctiveness or better habitat required	
Same distinctiveness or better habitat required	
Same distinctiveness or better habitat required	

## Distinctiveness

On-site unit change	Off-site unit change	Project-wide unit change
0.00	0.00	0.00
0.00	0.00	0.00

## Distinctiveness

On-site unit change	Off-site unit change	Project wide unit change
0.00	0.00	0.00
0.00	0.00	0.00
0.00	0.00	0.00
0.00	0.00	0.00

## Distinctiveness

On-site unit change	Off-site unit change	Project wide unit change
0.00	0.00	0.00
0.00	0.00	0.00
0.00	0.00	0.00
0.00	0.00	0.00
0.00	0.00	0.00
<b>0.00</b>	<b>0.00</b>	<b>0.00</b>



**ness**

On-site unit change	Off-site unit change	Project wide unit change
0.00	0.00	0.00
0.00	0.00	0.00
0.00	0.00	0.00
<b>0.00</b>	<b>0.00</b>	<b>0.00</b>



**iveness**

On-site unit change	Off-site unit change	Project wide unit change
0.00	0.00	0.00
<b>0.00</b>	<b>0.00</b>	<b>0.00</b>



Trading Satisfied?
Yes ✓
Yes ✓
Yes ✓
Yes ✓
Yes ✓

<b>Very High Distinctiveness</b>
Very High Distinctiveness Units available to offset lower distinctiveness deficit
Remaining losses; Like for like not satisfied

<b>High Distinctiveness</b>
High Distinctiveness Units available to offset lower distinctiveness deficit
High Distinctiveness losses to be offset by trading up
Higher Distinctiveness surplus units minus any high distinctiveness deficit

<b>Medium Distinctiveness</b>
-------------------------------

Units available from higher distinctiveness habitats

Medium Distinctiveness net change in units

Cumulative availability of units

### **Low Distir**

Low Distinctiveness net change in units

Cumulative availability of units

### **Very Low Dis**

Very Low Distinctiveness net change in units

Cumulative availability of units

**stinctiveness Summary**

0.00

0.00

**inctiveness Summary**

0.00

0.00

0.00

**stinctiveness Summary**

0.00

0.00

0.00

### ntiveness Summary


0.00


0.00

### stinctiveness Summary

0.00

0.00






Return to  
results  
menu

Trading  
summary area  
habitats

Trading  
summary  
hedgerows



<b>Distinctiveness Group</b>
Very High
High
Medium
Low
<b>Very High Dist</b>
<b>Habitat group</b>
Priority habitat
<b>High Distinc</b>
<b>Habitat group</b>
Other rivers and streams
<b>Medium Disti</b>

**Habitat group**

Ditches

Canals

**Low Distinc**

**Habitat group**

Culvert

# Trading Summary

Trading Rule

Same habitat required – bespoke compensation option  $\triangle$

Same habitat required =


Same habitat required =

Better distinctiveness habitat required

On-site unit change	Off-site unit change	Project-wide unit change
0.00	0.00	0.00
0.00	0.00	0.00

On-site unit change	Off-site unit change	Project-wide unit change
0.00	0.00	0.00
0.00	0.00	0.00

On-site unit change	Off-site unit change	Project wide unit change
0.00	0.00	0.00
0.00	0.00	0.00
<b>0.00</b>	<b>0.00</b>	<b>0.00</b>



On-site unit change	Off-site unit change	Project wide unit change
0.00	0.00	0.00
<b>0.00</b>	<b>0.00</b>	<b>0.00</b>



<b>Trading Satisfied?</b>
Yes ✓
Yes ✓
Yes ✓
Yes ✓


<b>Very High Distinctiveness Summary</b>	
Very High Distinctiveness Units available to offset lower distinctiveness deficit	0.00
Remaining losses; Like for like not satisfied	0.00


<b>High Distinctiveness Summary</b>	
High Distinctiveness Units available to offset lower distinctiveness deficit	0.00
Remaining losses; Like for like not satisfied	0.00

<b>Medium Distinctiveness Summary</b>	
---------------------------------------	--

Medium Distinctiveness Units available to offset Lower Distinctiveness Deficit	0.00
Remaining losses; Like for like not satisfied	0.00

<b>Low Distinctiveness Summary</b>	
Low Distinctiveness net change in units	0.00
Cumulative availability of units	0.00

















The image displays a diagram consisting of a 2x4 grid of yellow cells. This grid is positioned on a light blue background. Below the grid, there is a horizontal bar with a light brown or tan color. The entire structure is outlined with a thin black border.



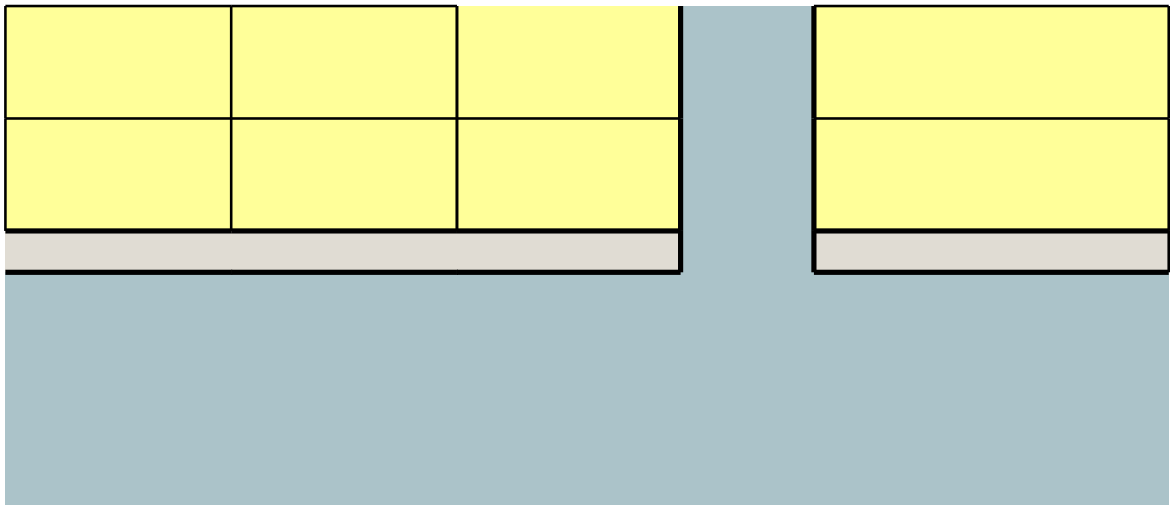






























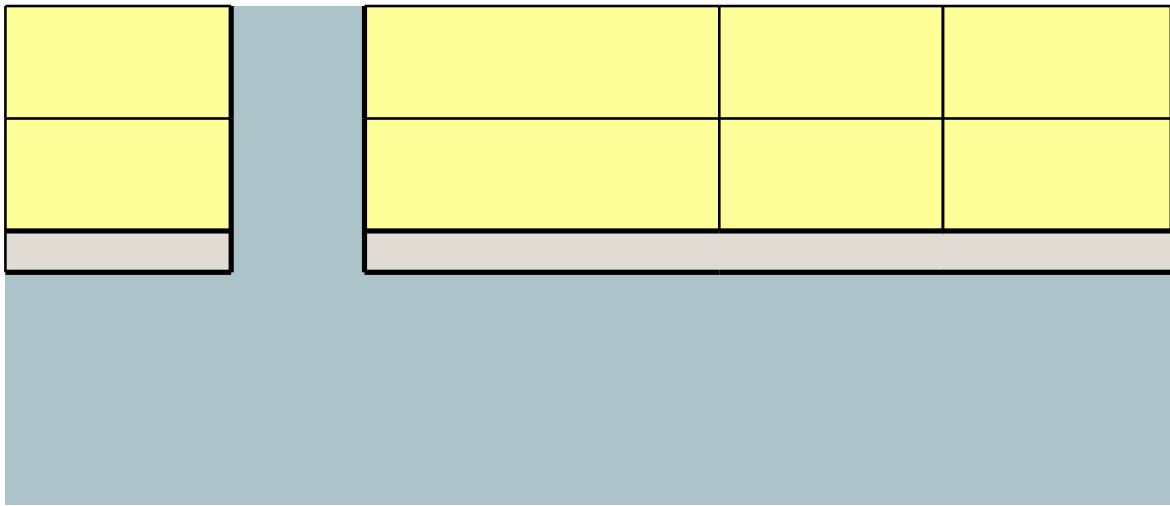



































	<b>Irreplaceable habitat area including individual trees, green walls and intertidal hard structures:</b>
	<b>Total irreplaceable habitat area excluding individual trees, green walls and intertidal hard structures:</b>



⦿ For further information please refer to

<b>Habitat reference</b>	<b>Metric Habitat type</b>	<b>Irreplaceable habitat name</b>



		<b>Irreplaceable habitat area including individual trees, green walls and intertidal hard structures:</b>	
		<b>Total irreplaceable habitat area excluding individual trees, Green walls and intertidal hard structures:</b>	




0.00	
0.00	



## Irreplaceable area habitats


to the irreplaceable habitats section of the metric user guide. This sheet is autopopulated

Total area at baseline	Area retained	Area enhanced	Area lost



0.00			
0.00			



**off-site**

ted from the D1 off-site habitat baseline tab, with the exception of irreplaceable

Bespoke compensation agreed for losses?	User comments








habitat name.

Planning authority comments	Habitat reference number


habitat name.

Planning authority comments	Habitat reference number
-----------------------------	--------------------------

--	--

--	--




Condense

Ma

Ref	Broad Habitat
1	Urban
2	Urban
3	Individual trees
4	
5	

Project Name:    Map Reference:

## A-1 On-Site Habitat Baseline

/ Show Columns

Condense / Show

in Menu

### Existing area habitats

#### Habitat Type

Developed land; sealed surface

Vegetated garden

Urban tree

Site Area (Excluding area of individual trees, green w

M<sup>2</sup> to hectares conversion tool:

View Rows

<b>Area ha</b>
<b>Total Net Unit Change</b>
<b>Total Net % Change</b>
<b>Trading Rules Satisfied</b>

		Distinctiveness	Condition
Irreplaceable habitat	Area (hectares)	Distinctiveness	Condition
No	0.006	V.Low	N/A - Other
No	0.087	Low	Condition Assessment N/A
No	0.1547	Medium	Moderate
<b>Total habitat area</b>	<b>0.25</b>		
<b>(reefs, intertidal hard structures)</b>	<b>0.09</b>		

	Select a unit	Hectares	M <sup>2</sup>

**bitat summary**

Strategic significance	Required Action to Meet Trading Rules
Strategic significance	
Area/compensation not in local strategy/ no local strategy	Compensation Not Required
Area/compensation not in local strategy/ no local strategy	Same distinctiveness or better habitat required $\geq$
Area/compensation not in local strategy/ no local strategy	Same broad habitat or a higher distinctiveness habitat required ( $\geq$ )



<b>Ecological baseline</b>
<b>Total habitat units</b>
0.00
0.17
1.24
<b>1.41</b>

<b>Area retained</b>	<b>Area enhanced</b>	<b>Baseline units retained</b>	<b>Baseline units enhanced</b>
0	0	0.00	0.00
0.052	0	0.10	0.00
0.0977	0	0.78	0.00
<b>0.15</b>	<b>0.00</b>	<b>0.89</b>	<b>0.00</b>


**Total area lost (excluding area of individual trees, green walls and intertidal hard structures)**

		Bespoke compensation agreed for losses of VHDH or irreplaceable habitat
Area habitat lost	Units lost	
0.01	0.00	
0.04	0.07	
0.06	0.46	
0.10	0.53	

0.04




**User comments**





<b>Comments</b>	
<b>Planning authority comments</b>	<b>Habitat reference number</b>
	Existing Building 1
	Existing garden



Two empty rectangular input fields stacked vertically.

Condense / S

Main

One empty rectangular input field.

Ref	Broad Habitat
1	Urban
2	Urban
3	Urban
4	
5	

Project Name:    Map Reference:

## A-2 On-Site Habitat Creation

Show Columns

Condense / Show Rows

Menu

### Proposed habitat

Developed land; sealed surface

Developed land; sealed surface

Developed land; sealed surface

**Total habitat area**

**Site Area (Excluding area of individual trees, green walls, intertidal hard structures)**

**M<sup>2</sup> to hectares conversion tool:**

Area habitat summary	
Total Net Unit Change	-0.53
Total Net % Change	-37.26%
Trading Rules Satisfied	No - check trading summaries ▲
Area Check	Area Acceptable ✓

Post inter

Area (hectares)	Distinctiveness	Condition	Strategic significance
	Distinctiveness	Condition	Strategic significance
0.005	V.Low	N/A - Other	Area/compensation not in local strategy/ no local strategy
0.012	V.Low	N/A - Other	Area/compensation not in local strategy/ no local strategy
0.02	V.Low	N/A - Other	Area/compensation not in local strategy/ no local strategy

0.04

0.04

Select a unit	Hectares	M <sup>2</sup>

vention habitats

		Difficulty
Standard or adjusted time to target condition	Final time to target condition (years)	Final difficulty of creation
Standard time to target condition applied	0	Low
Standard time to target condition applied	0	Low
Standard time to target condition applied	0	Low



Habitat units delivered	User comments
0.00	
0.00	
0.00	
0.00	



Comments	
Planning authority comments	Habitat reference number
	Proposed Building 1
	Proposed Building 2 and 3
	Parking area







































	Proposed Ha
<b>Required Action to Meet Trading Rules</b>	<b>Proposed Broad Habitat</b>











































































































Condense / Show C

Main Menu

Ref	Broad habitat
1	
2	
3	
4	
5	
6	
7	
8	
9	
10	
11	
12	
13	
14	
15	
16	
17	
18	
19	
20	
21	
22	
23	
24	
25	
26	
27	
28	
29	
30	

31	
32	
33	
34	
35	
36	
37	
38	
39	
40	
41	
42	
43	
44	
45	
46	
47	
48	
49	
50	
51	
52	
53	
54	
55	
56	
57	
58	
59	
60	
61	
62	
63	
64	
65	
66	
67	
68	
69	
70	
71	
72	
73	
74	


75	
76	
77	
78	
79	
80	
81	
82	
83	
84	
85	
86	
87	
88	
89	
90	
91	
92	
93	
94	
95	
96	
97	
98	
99	
100	
101	
102	
103	
104	
105	
106	
107	
108	
109	
110	
111	
112	
113	
114	
115	
116	
117	
118	

119	
120	
121	
122	
123	
124	
125	
126	
127	
128	
129	
130	
131	
132	
133	
134	
135	
136	
137	
138	
139	
140	
141	
142	
143	
144	
145	
146	
147	
148	
149	
150	
151	
152	
153	
154	
155	
156	
157	
158	
159	
160	
161	
162	

163	
164	
165	
166	
167	
168	
169	
170	
171	
172	
173	
174	
175	
176	
177	
178	
179	
180	
181	
182	
183	
184	
185	
186	
187	
188	
189	
190	
191	
192	
193	
194	
195	
196	
197	
198	
199	
200	
201	
202	
203	
204	
205	
206	

207	
208	
209	
210	
211	
212	
213	
214	
215	
216	
217	
218	
219	
220	
221	
222	
223	
224	
225	
226	
227	
228	
229	
230	
231	
232	
233	
234	
235	
236	
237	
238	
239	
240	
241	
242	
243	
244	
245	
246	
247	
248	

















Site Area (Excluding area of individual trees, green walls)

M<sup>2</sup> to hectares conversion tool:













s, intertidal hard structures)	0.00		
--------------------------------	------	--	--

	Select a unit	Hectares	M <sup>2</sup>


























































Total area lost (excluding area of individual trees, green walls and intertidal hard structures)

0.00













































Condense / S

Main

Broad Habitat

Ref	
1	
2	
3	
4	
5	

Project Name:    Map Reference:

## D-2 Off-Site Habitat Creation

Show Columns

Condense / Show Rows

Menu


Proposed habitat	Area (hectares)
<b>Total habitat area</b>	<b>0.00</b>
<b>Site Area (Excluding area of individual trees, green walls, intertidal hard structures)</b>	<b>0.00</b>
<b>M<sup>2</sup> to hectares conversion tool:</b>	<b>Select a unit</b>

Area habitat summary	
Total Net Unit Change	-0.53
Total Net % Change	-37.26%
Trading Rules Satisfied	No - check trading summaries ▲
Area Check	Area Acceptable ✓

Post intervention habitats

Distinctiveness	Condition	Strategic significance
		Strategic significance

Hectares	M <sup>2</sup>



	<b>Difficulty risk multipliers</b>
--	------------------------------------

<b>Standard or adjusted time to target condition</b>	<b>Final time to target condition (years)</b>	<b>Final difficulty of creation</b>
--	---	-------------------------------------


--	--	--

--	--	--

--	--	--

--	--	--

--	--	--



**Spatial risk multiplier**

**Spatial risk category**


Habitat units delivered	Comments	
	User comments	Planning authority comments
0.00		

Habitat reference	Off-site reference	Baseline Ref







































Proposed F

<b>Required Action to Meet Trading Rules</b>	<b>Proposed Broad Habitat</b>
--	-------------------------------





































































































































Two empty rectangular input fields stacked vertically.

Condense / Show C

Main Menu

Empty rectangular input field.

Ref	Hedge number
1	
2	
3	
4	
5	
6	
7	
8	
9	
10	
11	
12	
13	
14	
15	
16	
17	
18	
19	
20	
21	
22	
23	
24	
25	
26	
27	
28	
29	
30	
31	
32	

33	
34	
35	
36	
37	
38	
39	
40	
41	
42	
43	
44	
45	
46	
47	
48	
49	
50	
51	
52	
53	
54	
55	
56	
57	
58	
59	
60	
61	
62	
63	
64	
65	
66	
67	
68	
69	
70	
71	
72	
73	
74	
75	
76	

77	
78	
79	
80	
81	
82	
83	
84	
85	
86	
87	
88	
89	
90	
91	
92	
93	
94	
95	
96	
97	
98	
99	
100	
101	
102	
103	
104	
105	
106	
107	
108	
109	
110	
111	
112	
113	
114	
115	
116	
117	
118	
119	
120	

121	
122	
123	
124	
125	
126	
127	
128	
129	
130	
131	
132	
133	
134	
135	
136	
137	
138	
139	
140	
141	
142	
143	
144	
145	
146	
147	
148	
149	
150	
151	
152	
153	
154	
155	
156	
157	
158	
159	
160	
161	
162	
163	
164	

165	
166	
167	
168	
169	
170	
171	
172	
173	
174	
175	
176	
177	
178	
179	
180	
181	
182	
183	
184	
185	
186	
187	
188	
189	
190	
191	
192	
193	
194	
195	
196	
197	
198	
199	
200	
201	
202	
203	
204	
205	
206	
207	
208	

209	
210	
211	
212	
213	
214	
215	
216	
217	
218	
219	
220	
221	
222	
223	
224	
225	
226	
227	
228	
229	
230	
231	
232	
233	
234	
235	
236	
237	
238	
239	
240	
241	
242	
243	
244	
245	
246	
247	
248	





















































































Two empty rectangular input fields stacked vertically.

Condense / Show

Main Menu

Ref	New hedge number
1	
2	
3	
4	
5	
6	
7	
8	
9	
10	
11	
12	
13	
14	
15	
16	
17	
18	
19	
20	
21	
22	
23	
24	
25	
26	
27	
28	
29	
30	

31	
32	
33	
34	
35	
36	
37	
38	
39	
40	
41	
42	
43	
44	
45	
46	
47	
48	
49	
50	
51	
52	
53	
54	
55	
56	
57	
58	
59	
60	
61	
62	
63	
64	
65	
66	
67	
68	
69	
70	
71	
72	
73	
74	

75	
76	
77	
78	
79	
80	
81	
82	
83	
84	
85	
86	
87	
88	
89	
90	
91	
92	
93	
94	
95	
96	
97	
98	
99	
100	
101	
102	
103	
104	
105	
106	
107	
108	
109	
110	
111	
112	
113	
114	
115	
116	
117	
118	

119	
120	
121	
122	
123	
124	
125	
126	
127	
128	
129	
130	
131	
132	
133	
134	
135	
136	
137	
138	
139	
140	
141	
142	
143	
144	
145	
146	
147	
148	
149	
150	
151	
152	
153	
154	
155	
156	
157	
158	
159	
160	
161	
162	

163	
164	
165	
166	
167	
168	
169	
170	
171	
172	
173	
174	
175	
176	
177	
178	
179	
180	
181	
182	
183	
184	
185	
186	
187	
188	
189	
190	
191	
192	
193	
194	
195	
196	
197	
198	
199	
200	
201	
202	
203	
204	
205	
206	

207	
208	
209	
210	
211	
212	
213	
214	
215	
216	
217	
218	
219	
220	
221	
222	
223	
224	
225	
226	
227	
228	
229	
230	
231	
232	
233	
234	
235	
236	
237	
238	
239	
240	
241	
242	
243	
244	
245	
246	
247	
248	


















































































































































































































































Project Name:    Map Reference:

## E-1 Off-Site Hedge Baseline

Condense / Show Columns

Condense / Show Rows

Main Menu

### Existing hedgerow habitats

Ref	Hedge number	Habitat type	Length (km)
1			
2			
3			
4			
5			
6			
7			
8			
9			
10			
11			
12			
13			
14			
15			
16			
17			
18			
19			
20			
21			
22			
23			
24			
25			
26			
27			
28			
29			
30			
31			
32			

33			
34			
35			
36			
37			
38			
39			
40			
41			
42			
43			
44			
45			
46			
47			
48			
49			
50			
51			
52			
53			
54			
55			
56			
57			
58			
59			
60			
61			
62			
63			
64			
65			
66			
67			
68			
69			
70			
71			
72			
73			
74			
75			
76			

77			
78			
79			
80			
81			
82			
83			
84			
85			
86			
87			
88			
89			
90			
91			
92			
93			
94			
95			
96			
97			
98			
99			
100			
101			
102			
103			
104			
105			
106			
107			
108			
109			
110			
111			
112			
113			
114			
115			
116			
117			
118			
119			
120			

121			
122			
123			
124			
125			
126			
127			
128			
129			
130			
131			
132			
133			
134			
135			
136			
137			
138			
139			
140			
141			
142			
143			
144			
145			
146			
147			
148			
149			
150			
151			
152			
153			
154			
155			
156			
157			
158			
159			
160			
161			
162			
163			
164			

165			
166			
167			
168			
169			
170			
171			
172			
173			
174			
175			
176			
177			
178			
179			
180			
181			
182			
183			
184			
185			
186			
187			
188			
189			
190			
191			
192			
193			
194			
195			
196			
197			
198			
199			
200			
201			
202			
203			
204			
205			
206			
207			
208			

209			
210			
211			
212			
213			
214			
215			
216			
217			
218			
219			
220			
221			
222			
223			
224			
225			
226			
227			
228			
229			
230			
231			
232			
233			
234			
235			
236			
237			
238			
239			
240			
241			
242			
243			
244			
245			
246			
247			
248			
			0.00





















































































Project Name:    Map Reference:

## E-2 Off-Site Hedge Creation

Condense / Show Columns

Condense / Show Rows

Main Menu

### Proposed habitats

Ref	New hedge number	Habitat type
1		
2		
3		
4		
5		
6		
7		
8		
9		
10		
11		
12		
13		
14		
15		
16		
17		
18		
19		
20		
21		
22		
23		
24		
25		
26		
27		
28		
29		
30		

31		
32		
33		
34		
35		
36		
37		
38		
39		
40		
41		
42		
43		
44		
45		
46		
47		
48		
49		
50		
51		
52		
53		
54		
55		
56		
57		
58		
59		
60		
61		
62		
63		
64		
65		
66		
67		
68		
69		
70		
71		
72		
73		
74		

75		
76		
77		
78		
79		
80		
81		
82		
83		
84		
85		
86		
87		
88		
89		
90		
91		
92		
93		
94		
95		
96		
97		
98		
99		
100		
101		
102		
103		
104		
105		
106		
107		
108		
109		
110		
111		
112		
113		
114		
115		
116		
117		
118		

119		
120		
121		
122		
123		
124		
125		
126		
127		
128		
129		
130		
131		
132		
133		
134		
135		
136		
137		
138		
139		
140		
141		
142		
143		
144		
145		
146		
147		
148		
149		
150		
151		
152		
153		
154		
155		
156		
157		
158		
159		
160		
161		
162		

163		
164		
165		
166		
167		
168		
169		
170		
171		
172		
173		
174		
175		
176		
177		
178		
179		
180		
181		
182		
183		
184		
185		
186		
187		
188		
189		
190		
191		
192		
193		
194		
195		
196		
197		
198		
199		
200		
201		
202		
203		
204		
205		
206		

207		
208		
209		
210		
211		
212		
213		
214		
215		
216		
217		
218		
219		
220		
221		
222		
223		
224		
225		
226		
227		
228		
229		
230		
231		
232		
233		
234		
235		
236		
237		
238		
239		
240		
241		
242		
243		
244		
245		
246		
247		
248		







































Lined writing area with 28 horizontal lines.





























Difficulty multiplier applied	Hedge units delivered	User comments






































































































































Spatial risk multiplier	Hedge units delivered
Spatial risk category	



































Project Name:    Map Reference:

## C-1 On-Site WaterC' Baseline

Condense / Show Columns

Condense / Show Rows

Main Menu

### Existing watercourse type

Ref	Watercourse type	Length (km)
1		
2		
3		
4		
5		
6		
7		
8		
9		
10		
11		
12		
13		
14		
15		
16		
17		
18		
19		
20		
21		
22		
23		
24		
25		
26		
27		
28		
29		

30		
31		
32		
33		
34		
35		
36		
37		
38		
39		
40		
41		
42		
43		
44		
45		
46		
47		
48		
49		
50		
51		
52		
53		
54		
55		
56		
57		
58		
59		
60		
61		
62		
63		
64		
65		
66		
67		
68		
69		
70		
71		
72		
73		

74		
75		
76		
77		
78		
79		
80		
81		
82		
83		
84		
85		
86		
87		
88		
89		
90		
91		
92		
93		
94		
95		
96		
97		
98		
99		
100		
101		
102		
103		
104		
105		
106		
107		
108		
109		
110		
111		
112		
113		
114		
115		
116		
117		

118		
119		
120		
121		
122		
123		
124		
125		
126		
127		
128		
129		
130		
131		
132		
133		
134		
135		
136		
137		
138		
139		
140		
141		
142		
143		
144		
145		
146		
147		
148		
149		
150		
151		
152		
153		
154		
155		
156		
157		
158		
159		
160		
161		

162		
163		
164		
165		
166		
167		
168		
169		
170		
171		
172		
173		
174		
175		
176		
177		
178		
179		
180		
181		
182		
183		
184		
185		
186		
187		
188		
189		
190		
191		
192		
193		
194		
195		
196		
197		
198		
199		
200		
201		
202		
203		
204		
205		

206		
207		
208		
209		
210		
211		
212		
213		
214		
215		
216		
217		
218		
219		
220		
221		
222		
223		
224		
225		
226		
227		
228		
229		
230		
231		
232		
233		
234		
235		
236		
237		
238		
239		
240		
241		
242		
243		
244		
245		
246		
247		
248		
		0.00





















































































Project Name:    Map Reference:

## C-2 On-Site WaterC' Creation

Condense / Show Columns

Condense / Show Rows

Main Menu

Proposed habitats			Distinctive
Ref	Watercourse type	Length (km)	Distinctiveness
1			
2			
3			
4			
5			
6			
7			
8			
9			
10			
11			
12			
13			
14			
15			
16			
17			
18			
19			
20			
21			
22			
23			
24			
25			
26			
27			
28			
29			
30			
31			

32			
33			
34			
35			
36			
37			
38			
39			
40			
41			
42			
43			
44			
45			
46			
47			
48			
49			
50			
51			
52			
53			
54			
55			
56			
57			
58			
59			
60			
61			
62			
63			
64			
65			
66			
67			
68			
69			
70			
71			
72			
73			
74			
75			

76			
77			
78			
79			
80			
81			
82			
83			
84			
85			
86			
87			
88			
89			
90			
91			
92			
93			
94			
95			
96			
97			
98			
99			
100			
101			
102			
103			
104			
105			
106			
107			
108			
109			
110			
111			
112			
113			
114			
115			
116			
117			
118			
119			

120			
121			
122			
123			
124			
125			
126			
127			
128			
129			
130			
131			
132			
133			
134			
135			
136			
137			
138			
139			
140			
141			
142			
143			
144			
145			
146			
147			
148			
149			
150			
151			
152			
153			
154			
155			
156			
157			
158			
159			
160			
161			
162			
163			

164			
165			
166			
167			
168			
169			
170			
171			
172			
173			
174			
175			
176			
177			
178			
179			
180			
181			
182			
183			
184			
185			
186			
187			
188			
189			
190			
191			
192			
193			
194			
195			
196			
197			
198			
199			
200			
201			
202			
203			
204			
205			
206			
207			

208			
209			
210			
211			
212			
213			
214			
215			
216			
217			
218			
219			
220			
221			
222			
223			
224			
225			
226			
227			
228			
229			
230			
231			
232			
233			
234			
235			
236			
237			
238			
239			
240			
241			
242			
243			
244			
245			
246			
247			
248			

0.00













































































































Baseline habitat units	Proposed habitat











































































































Project Name:    Map Reference:

### F-1 Off-Site WaterC' Baseline

Condense / Show Columns

Condense / Show Rows

Main Menu

Existing watercourse type		
Ref	Watercourse type	Length (km)
1		
2		
3		
4		
5		
6		
7		
8		
9		
10		
11		
12		
13		
14		
15		
16		
17		
18		
19		
20		
21		
22		
23		
24		
25		
26		
27		
28		
29		

30		
31		
32		
33		
34		
35		
36		
37		
38		
39		
40		
41		
42		
43		
44		
45		
46		
47		
48		
49		
50		
51		
52		
53		
54		
55		
56		
57		
58		
59		
60		
61		
62		
63		
64		
65		
66		
67		
68		
69		
70		
71		

72		
73		
74		
75		
76		
77		
78		
79		
80		
81		
82		
83		
84		
85		
86		
87		
88		
89		
90		
91		
92		
93		
94		
95		
96		
97		
98		
99		
100		
101		
102		
103		
104		
105		
106		
107		
108		
109		
110		
111		
112		
113		

114		
115		
116		
117		
118		
119		
120		
121		
122		
123		
124		
125		
126		
127		
128		
129		
130		
131		
132		
133		
134		
135		
136		
137		
138		
139		
140		
141		
142		
143		
144		
145		
146		
147		
148		
149		
150		
151		
152		
153		
154		
155		

156		
157		
158		
159		
160		
161		
162		
163		
164		
165		
166		
167		
168		
169		
170		
171		
172		
173		
174		
175		
176		
177		
178		
179		
180		
181		
182		
183		
184		
185		
186		
187		
188		
189		
190		
191		
192		
193		
194		
195		
196		
197		

198		
199		
200		
201		
202		
203		
204		
205		
206		
207		
208		
209		
210		
211		
212		
213		
214		
215		
216		
217		
218		
219		
220		
221		
222		
223		
224		
225		
226		
227		
228		
229		
230		
231		
232		
233		
234		
235		
236		
237		
238		
239		

240		
241		
242		
243		
244		
245		
246		
247		
248		
		0.00









































































0.00	0.00	0.00	0.00	0.00	0.00













0.00		






























Project Name:    Map Reference:

## F-2 Off-Site WaterC' Creation

Condense / Show Columns

Condense / Show Rows

Main Menu

Proposed habitats			Distinctive
Ref	Watercourse type	Length (km)	Distinctiveness
1			
2			
3			
4			
5			
6			
7			
8			
9			
10			
11			
12			
13			
14			
15			
16			
17			
18			
19			
20			
21			
22			
23			
24			
25			
26			
27			
28			
29			

30			
31			
32			
33			
34			
35			
36			
37			
38			
39			
40			
41			
42			
43			
44			
45			
46			
47			
48			
49			
50			
51			
52			
53			
54			
55			
56			
57			
58			
59			
60			
61			
62			
63			
64			
65			
66			
67			
68			
69			
70			
71			
72			
73			

74			
75			
76			
77			
78			
79			
80			
81			
82			
83			
84			
85			
86			
87			
88			
89			
90			
91			
92			
93			
94			
95			
96			
97			
98			
99			
100			
101			
102			
103			
104			
105			
106			
107			
108			
109			
110			
111			
112			
113			
114			
115			
116			
117			

118			
119			
120			
121			
122			
123			
124			
125			
126			
127			
128			
129			
130			
131			
132			
133			
134			
135			
136			
137			
138			
139			
140			
141			
142			
143			
144			
145			
146			
147			
148			
149			
150			
151			
152			
153			
154			
155			
156			
157			
158			
159			
160			
161			

162			
163			
164			
165			
166			
167			
168			
169			
170			
171			
172			
173			
174			
175			
176			
177			
178			
179			
180			
181			
182			
183			
184			
185			
186			
187			
188			
189			
190			
191			
192			
193			
194			
195			
196			
197			
198			
199			
200			
201			
202			
203			
204			
205			

206			
207			
208			
209			
210			
211			
212			
213			
214			
215			
216			
217			
218			
219			
220			
221			
222			
223			
224			
225			
226			
227			
228			
229			
230			
231			
232			
233			
234			
235			
236			
237			
238			
239			
240			
241			
242			
243			
244			
245			
246			
247			
248			
		0.00	





























































































































































































































Spatial risk multiplier	Watercourse units delivered
Spatial risk category	






























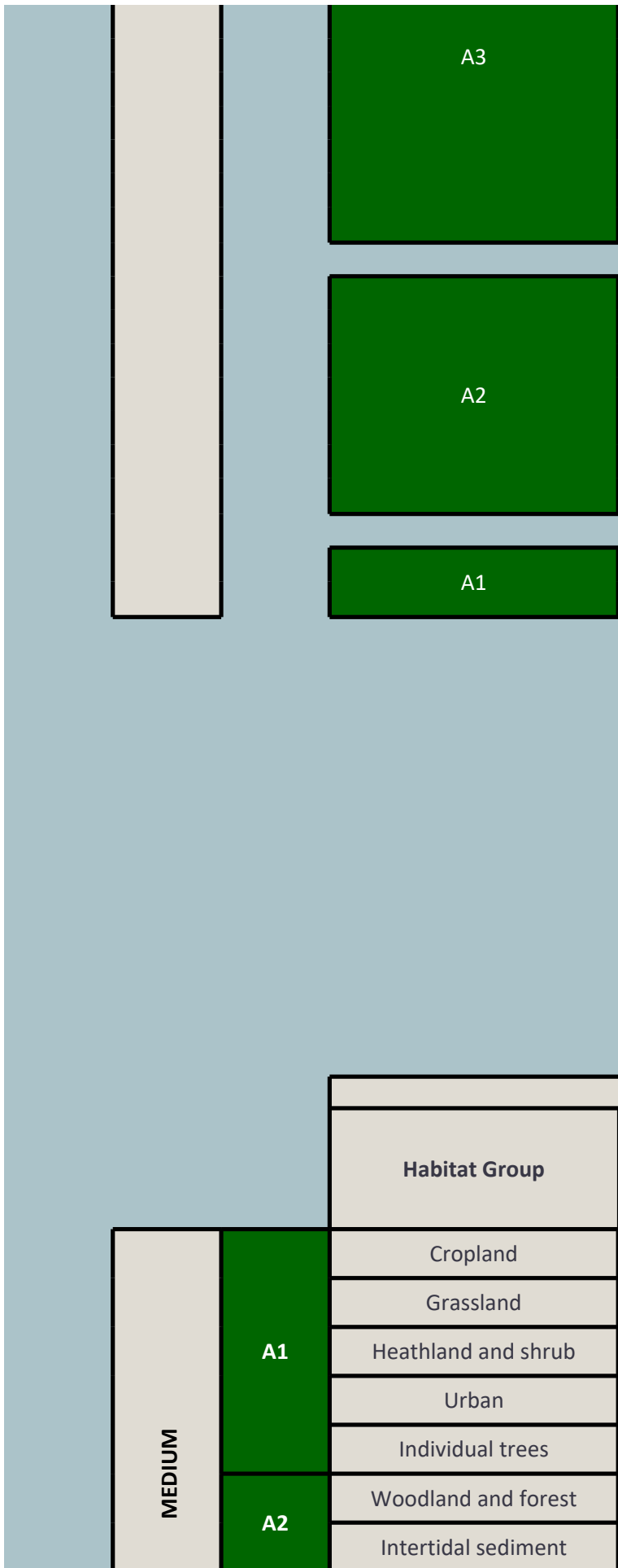






	Target
Area habitats	10.00%
Hedgerows	10.00%
Watercourses	10.00%





	A4	Lakes
		Sparsely vegetated land
		Wetland

Net Unit Change for Low Distinctiveness Habitats

LOW	A1	-0.07
-----	----	-------

H
---

W
---



Baseline Units
1.41
0.00
0.00
Tier
A1
A2
A3
A4
A5
H
W
Habitat
Lakes - High alkalinity lakes
Lakes - Low alkalinity lakes
Lakes - Marl lakes
Lakes - Moderate alkalinity lakes
Lakes - Peat lakes
Grassland - Floodplain wetland mosaic and CFGM
Lakes - Ponds (priority habitat)
Lakes - Temporary lakes ponds and pools (H3170)
Sparsely vegetated land - Coastal sand dunes
Sparsely vegetated land - Coastal vegetated shingle
Sparsely vegetated land - Inland rock outcrop and scree habitats
Sparsely vegetated land - Maritime cliff and slopes
Woodland and forest - Lowland mixed deciduous woodland
Woodland and forest - Native pine woodlands
Woodland and forest - Upland mixed ashwoods
Woodland and forest - Upland oakwood
Coastal lagoons - Coastal lagoons
Rocky shore - High energy littoral rock
Rocky shore - Moderate energy littoral rock
Rocky shore - Low energy littoral rock
Rocky shore - Features of littoral rock
Coastal saltmarsh - Saltmarshes and saline reedbeds
Woodland and forest - Felled./Replacement for felled woodland
Woodland and forest - Lowland beech and yew woodland
Woodland and forest - Upland birchwoods
Woodland and forest - Wet woodland



0.00

0.00

0.00

**Total Unit Change for Low Distinctiveness Habitats Following Offset from Higher Distinctiveness Habitats**

-0.07

**Hedgerows**

VHD Losses Not Offset

HD Losses Not Offset

MD Losses Not Offset

LD Losses Not Offset

VLD Losses Not Offset

**Watercourses**

VHD Losses Not Offset

HD Losses Not Offset

MD Losses Not Offset

LD Losses Not Offset



Required Units	Unit Def
1.55	0.67
0.00	0.00
0.00	0.00

Unit Shortfall by Tier	Unit Shortfall by Tier
0.67	1.33
0.00	0.00
0.00	0.00
0.00	0.00
0.00	0.00
0.00	0.00
0.00	0.00

Habitat Group	Unit Change
Lakes	0.00
Lakes	0.00
Lakes	0.00
Lakes	0.00
Lakes	0.00


Grassland	0.00
Lakes	0.00
Lakes	0.00
Sparsely vegetated land	0.00
Sparsely vegetated land	0.00
Sparsely vegetated land	0.00
Sparsely vegetated land	0.00
Woodland and forest	0.00
Woodland and forest	0.00
Woodland and forest	0.00
Woodland and forest	0.00
Coastal lagoons	0.00
Rocky shore	0.00
Rocky shore	0.00
Rocky shore	0.00
Rocky shore	0.00
Coastal saltmarsh	0.00

Woodland and forest	0.00
Woodland and forest	0.00
Woodland and forest	0.00
Woodland and forest	0.00

Intertidal sediment	0.00
Intertidal sediment	0.00
Intertidal sediment	0.00
Intertidal sediment	0.00
Intertidal sediment	0.00
Intertidal sediment	0.00
Intertidal sediment	0.00

Grassland	0.00
Grassland	0.00
Grassland	0.00
Heathland and shrub	0.00
Heathland and shrub	0.00
Heathland and shrub	0.00
Urban	0.00

Grassland	0.00
Wetland	0.00



**Medium Distinctiveness Losses**

<b>Habitat Group</b>	<b>Losses Requiring Offset</b>
Cropland	0.00
Grassland	0.00
Heathland and shrub	0.00
Urban	0.00
Individual trees	-0.46
Woodland and forest	0.00
Intertidal sediment	0.00

Lakes	0.00
Sparsely vegetated land	0.00
Wetland	0.00

Total Remaining Units Available

<b>Units Remaining Available After Rule 5</b>	<b>Final Losses in Tier</b>
-0.07	-0.07

Losses	Final Losses
0.00	0.00
0.00	
0.00	
0.00	
0.00	

Losses	Final Losses
0.00	0.00
0.00	
0.00	
0.00	



Deficit
▲

(SRM Included)
▲

Losses in Tier
0.00

0.00
------

--

0.00

0.00


0.00

Rule 1	Rule 2
Remaining Available After Rule 1	Remaining Available After Rule 2
0.00	-0.46
0.00	
0.00	
0.00	
-0.46	
0.00	0.00
0.00	


0.00	0.00
0.00	
0.00	

--	--

0.00	0.00
------	------










<b>Rule 1</b>	Higher surplus is used to offset loss of medium distinctiveness
<b>Rule 2</b>	Remaining higher surplus is used to offset the loss of the r
<b>Rule 3</b>	Remaining higher surplus is used to offset the loss of the seco
<b>Rule 4</b>	Remaining higher surplus is used to offset the loss of the th
<b>Rule 5</b>	Remaining higher surplus is used to offset losses f



<b>Rule 3</b>	<b>Rule 4</b>	
<b>Remaining Available After Rule 3</b>	<b>Remaining Available After Rule 4</b>	
-0.46	-0.46	<b>A1</b>
0.00	0.00	<b>A2</b>

0.00	0.00	A4
------	------	----

0.00	0.00
------	------







ness of the same broad habitat category.
most expensive medium credit tier of A4
ond most expensive medium credit tier of A2
hird most expensive medium credit tier A1
from low distinctiveness habitats

Final Losses in Tier
-0.46
0.00

0.00

[Return to start](#)

**Labelling column**

Cropland - Arable field margins cultivated annually
Cropland - Arable field margins game bird mix
Cropland - Arable field margins pollen and nectar
Cropland - Arable field margins tussocky
Cropland - Cereal crops
Cropland - Winter stubble
Cropland - Horticulture
Cropland - Intensive orchards
Cropland - Non-cereal crops
Cropland - Temporary grass and clover leys
Grassland - Traditional orchards
Grassland - Bracken
Grassland - Floodplain wetland mosaic and CFGM
Grassland - Lowland calcareous grassland
Grassland - Lowland dry acid grassland
Grassland - Lowland meadows
Grassland - Modified grassland
Grassland - Other lowland acid grassland
Grassland - Other neutral grassland
Grassland - Tall herb communities (H6430)
Grassland - Upland acid grassland
Grassland - Upland calcareous grassland
Grassland - Upland hay meadows
Heathland and shrub - Blackthorn scrub
Heathland and shrub - Bramble scrub
Heathland and shrub - Gorse scrub
Heathland and shrub - Hawthorn scrub
Heathland and shrub - Hazel scrub
Heathland and shrub - Lowland heathland
Heathland and shrub - Mixed scrub
Heathland and shrub - Mountain heaths and willow scrub
Heathland and shrub - Rhododendron scrub
Heathland and shrub - Dunes with sea buckthorn (H2160)
Heathland and shrub - Other sea buckthorn scrub
Heathland and shrub - Willow scrub
Heathland and shrub - Upland heathland
Lakes - Aquifer fed naturally fluctuating water bodies
Lakes - Ornamental lake or pond
Lakes - High alkalinity lakes
Lakes - Low alkalinity lakes
Lakes - Marl lakes
Lakes - Moderate alkalinity lakes
Lakes - Peat lakes
Lakes - Ponds (priority habitat)
Lakes - Ponds (non-priority habitat)
Lakes - Reservoirs
Lakes - Temporary lakes ponds and pools (H3170)
Sparsely vegetated land - Calaminarian grasslands

Sparsely vegetated land - Coastal sand dunes
Sparsely vegetated land - Coastal vegetated shingle
Sparsely vegetated land - Ruderal/Ephemeral
Sparsely vegetated land - Tall forbs
Sparsely vegetated land - Inland rock outcrop and scree habitats
Sparsely vegetated land - Limestone pavement
Sparsely vegetated land - Maritime cliff and slopes
Sparsely vegetated land - Other inland rock and scree
Urban - Allotments
Urban - Artificial unvegetated, unsealed surface
Urban - Bioswale
Urban - Intensive green roof
Urban - Built linear features
Urban - Cemeteries and churchyards
Urban - Developed land; sealed surface
Urban - Other green roof
Urban - Facade-bound green wall
Urban - Ground based green wall
Urban - Ground level planters
Urban - Biodiverse green roof
Urban - Introduced shrub
Urban - Open mosaic habitats on previously developed land
Urban - Rain garden
Urban - Actively worked sand pit quarry or open cast mine
Urban - Sustainable drainage system
Urban - Unvegetated garden
Urban - Vacant or derelict land
Urban - Bare ground
Urban - Vegetated garden
Individual trees - Urban tree
Individual trees - Rural tree
Wetland - Blanket bog
Wetland - Depressions on peat substrates (H7150)
Wetland - Fens (upland and lowland)
Wetland - Lowland raised bog
Wetland - Oceanic valley mire[1] (D2.1)
Wetland - Purple moor grass and rush pastures
Wetland - Reedbeds
Wetland - Transition mires and quaking bogs (H7140)
Woodland and forest - Felled
Woodland and forest - Lowland beech and yew woodland
Woodland and forest - Lowland mixed deciduous woodland
Woodland and forest - Native pine woodlands
Woodland and forest - Other coniferous woodland
Woodland and forest - Other Scot's pine woodland
Woodland and forest - Other woodland; broadleaved
Woodland and forest - Other woodland; mixed
Woodland and forest - Upland birchwoods
Woodland and forest - Upland mixed ashwoods
Woodland and forest - Upland oakwood
Woodland and forest - Wet woodland
Woodland and forest - Wood-pasture and parkland
Woodland and forest - Felled

Coastal lagoons - Coastal lagoons
Rocky shore - High energy littoral rock
Rocky shore - High energy littoral rock - on peat, clay or chalk
Rocky shore - Moderate energy littoral rock
Rocky shore - Moderate energy littoral rock - on peat, clay or chalk
Rocky shore - Low energy littoral rock
Rocky shore - Low energy littoral rock - on peat, clay or chalk
Rocky shore - Features of littoral rock
Rocky shore - Features of littoral rock - on peat, clay or chalk
Coastal saltmarsh - Saltmarshes and saline reedbeds
Coastal saltmarsh - Artificial saltmarshes and saline reedbeds
Intertidal sediment - Littoral coarse sediment
Intertidal sediment - Littoral mud
Intertidal sediment - Littoral mixed sediments
Intertidal sediment - Littoral seagrass
Intertidal sediment - Littoral seagrass on peat, clay or chalk
Intertidal sediment - Littoral biogenic reefs - Mussels
Intertidal sediment - Littoral biogenic reefs - Sabellaria
Intertidal sediment - Features of littoral sediment
Intertidal sediment - Artificial littoral coarse sediment
Intertidal sediment - Artificial littoral mud
Intertidal sediment - Artificial littoral sand
Intertidal sediment - Artificial littoral muddy sand
Intertidal sediment - Artificial littoral mixed sediments
Intertidal sediment - Artificial littoral seagrass
Intertidal sediment - Artificial littoral biogenic reefs
Intertidal sediment - Littoral sand
Intertidal sediment - Littoral muddy sand
Intertidal hard structures - Artificial hard structures
Intertidal hard structures - Artificial features of hard structures
Intertidal hard structures - Artificial hard structures with integrated greening of grey
Watercourse footprint - Watercourse footprint

## All Habitats Base

Definitive UKHAB / EUNIS/NE Code	Level 1	Level 2 code
c1a7	Terrestrial	c
c1a8	Terrestrial	
c1a6	Terrestrial	
c1a5	Terrestrial	
c1c	Terrestrial	
c1c5	Terrestrial	
c1f	Terrestrial	
c1e	Terrestrial	
c1d	Terrestrial	
c1b	Terrestrial	
27	Terrestrial	
g1c	Terrestrial	g
NE0011	Terrestrial	
g2a	Terrestrial	g
g1a	Terrestrial	g
g3a	Terrestrial	g
g4	Terrestrial	g
g1d	Terrestrial	g
g3c	Terrestrial	g
s1a9	Terrestrial	s
g1b	Terrestrial	g
g2b	Terrestrial	g
g3b	Terrestrial	g
h3a	Terrestrial	h
h3d	Terrestrial	
h3e	Terrestrial	
h3f	Terrestrial	
h3b	Terrestrial	
h1a	Terrestrial	
h3h	Terrestrial	
h1c	Terrestrial	
h3g	Terrestrial	
h3c5	Terrestrial	
h3c6	Terrestrial	
h3j	Terrestrial	
h1b	Terrestrial	
r1d	Freshwater	r
46	Terrestrial	
NE0001	Freshwater	
NE0002	Freshwater	
NE0003	Freshwater	
NE0004	Freshwater	
NE0005	Freshwater	
NE0006	Freshwater	
41	Freshwater	
45	Freshwater	
NE0013	Freshwater	
s1c	Freshwater	s

s3a	Freshwater	s
s3b	Terrestrial	s
81	Terrestrial	
16	Terrestrial	
s1a	Terrestrial	s
s1b	Terrestrial	s
s2a	Terrestrial	s
s1d	Terrestrial	s
616	Terrestrial	
u1c	Terrestrial	u
849	Terrestrial	
88	Terrestrial	
u1e	Terrestrial	u
90	Terrestrial	
u1b	Terrestrial	u
89	Terrestrial	
843	Terrestrial	
842	Terrestrial	
845	Terrestrial	
87	Terrestrial	
847	Terrestrial	
80	Terrestrial	
850	Terrestrial	
85	Terrestrial	
848	Terrestrial	
829	Terrestrial	
82	Terrestrial	
510	Terrestrial	
828	Terrestrial	
NE0014	Terrestrial	
NE0016	Terrestrial	
f1a	Terrestrial	f
56	Terrestrial	f
NE0020	Terrestrial	
f1b	Terrestrial	f
NE0010	Terrestrial	
f2b	Terrestrial	f
f2e	Terrestrial	f
NE0021	Terrestrial	
206	Terrestrial	
w1c	Terrestrial	w
w1f	Terrestrial	w
w2a	Terrestrial	w
w2c	Terrestrial	w
w2b	Terrestrial	w
w1g	Terrestrial	w
w1h	Terrestrial	w
w1e	Terrestrial	w
w1b	Terrestrial	w
w1a	Terrestrial	w
w1d	Terrestrial	w
26	Terrestrial	w
206	Terrestrial	

x02	Intertidal	X02/03
a1.1	Intertidal	A1
A1.1	Intertidal	A1
A1.2	Intertidal	A1
A1.2 PCC	Intertidal	A1
A1.3	Intertidal	A1
A1.3 PCC	Intertidal	A1
A1.4	Intertidal	A1
A1.PCC	Intertidal	A1
A2.5	Intertidal	A2
ART_A2.5		
A2.1	Intertidal	A2
A2.3	Intertidal	A2
A2.4	Intertidal	A2
A2.6	Intertidal	A2
A2.6 PCC	Intertidal	A2
A2.7 M		
A2.7 S	Intertidal	A2
A2.8	Intertidal	A2
ART_A2.1	Intertidal	A2
ART_A2.3		
ART_A2.21/A2.22/A2.23		
ART_A2.24	Intertidal	A2
ART_A2.4	Intertidal	A2
ART_A2.6	Intertidal	A2
ART_A2.7	Intertidal	A2
A2.21/A2.22/A2.23	Intertidal	
A2.24	Intertidal	
ART_A1	Intertidal	
ART_A1.4	Intertidal	
ART_A1_IGGI	Intertidal	
NE0017	Watercourse	

ed on UKHab	
Level 2 Label	Level 3 code
Cropland	c1
Cropland	c1
Cropland	c1
Cropland	c1
Cropland	c1
Cropland	c1
Cropland	c1
Cropland	c1
Cropland	c1
Cropland	c1
Woodlands and Trees	
Grassland	g1
Grassland	g2
Grassland	g1
Grassland	g3
Grassland	g4
Grassland	g1
Grassland	g3
Sparsely vegetated land	s1
Grassland	g1
Grassland	g2
Grassland	g3
Heathland and shrub	h3
Heathland and shrub	h3
Heathland and shrub	h3
Heathland and shrub	h3
Heathland and shrub	h3
Heathland and shrub	h1
Heathland and shrub	h3
Heathland and shrub	h1
Heathland and shrub	h3
Heathland and shrub	h3
Heathland and shrub	h3
Heathland and shrub	h3
Heathland and shrub	h1
Rivers and lakes	r1
Freshwater	
Freshwater	
Freshwater	
Sparsely vegetated land	

Sparsely vegetated land	
Sparsely vegetated land	
Built environment	
Grasslands and heathlands	
Sparsely vegetated land	s1
Sparsely vegetated land	
Sparsely vegetated land	s2
Sparsely vegetated land	
Built environment	
Urban	u1
Built environment	
Built environment	
Urban	u1
Built environment	
Urban	u1
Built environment	
Built environment	
Built environment	
Built environment	
Built environment	
Built environment	
Built environment	
Built environment	
Built environment	
Built environment	
Built environment	
Built environment	
Built environment	
All habitats	
Built environment	
Wetland	f1
Wetland	f1
Wetland	f1
Wetland	f2
Wetland	f2
Woodlands and Trees	
Woodland and forest	w1
Woodland and forest	w1
Woodland and forest	w2
Woodland and forest	w2
Woodland and forest	w2
Woodland and forest	
Woodland and forest	w1
Woodland and forest	w1
Woodland and forest	w1
Woodland and forest	w1
Woodland and forest	w1
Woodland and forest	w1
Woodlands and Trees	
Woodland and Trees	

Coastal lagoons	
Rocky shore	
Rocky shore	
Rocky shore	
Rocky shore	
Rocky shore	
Rocky shore	
Rocky shore	
Rocky shore	
Coastal saltmarsh	
Coastal saltmarsh	
Intertidal sediment	
Intertidal sediment	
Intertidal sediment	
Intertidal sediment	
Intertidal sediment	
Intertidal sediment	
Intertidal sediment	
Intertidal sediment	
Intertidal sediment	
Intertidal sediment	
Intertidal sediment	
Intertidal sediment	
Intertidal sediment	
Intertidal sediment	
Intertidal sediment	
Intertidal sediment	
Intertidal sediment	
Intertidal sediment	
Intertidal sediment	
Intertidal sediment	
Intertidal hard structures	
Intertidal hard structures	
Intertidal hard structures	



Supralittoral Sediment
Supralittoral Sediment
Inland rock
Inland rock
Supralittoral Rock
Inland rock
Built-up areas and gardens
Built-up areas and gardens
Built-up areas and gardens
Built-up areas and gardens
Built-up areas and gardens
Built-up areas and gardens
Built-up areas and gardens
Built-up areas and gardens
Built-up areas and gardens
Built-up areas and gardens
Built-up areas and gardens
Built-up areas and gardens
Built-up areas and gardens
Built-up areas and gardens
Built-up areas and gardens
Built-up areas and gardens
Built-up areas and gardens
Built-up areas and gardens
Built-up areas and gardens
Built-up areas and gardens
Built-up areas and gardens
Bog
Bog
Fen marsh and swamp
Bog
Fen marsh and swamp
Fen marsh and swamp
Fen marsh and swamp
Fen marsh and swamp
Other woodland
Broadleaved mixed and yew woodland
Broadleaved mixed and yew woodland
Coniferous woodland
Coniferous woodland
Coniferous woodland
Broadleaved mixed and yew woodland
Broadleaved mixed and yew woodland
Broadleaved mixed and yew woodland
Broadleaved mixed and yew woodland
Broadleaved mixed and yew woodland
Broadleaved mixed and yew woodland
Other woodland
Other woodland

Coastal lagoons
High energy littoral rock
High energy littoral rock - on bedrock including chalk, peat or clay
Moderate energy littoral rock
Moderate energy littoral rock - on bedrock including chalk, peat or clay
Low energy littoral rock
Low energy littoral rock - on bedrock including chalk, peat or clay
Features of littoral rock
Features of littoral rock - on bedrock including chalk, peat or clay
Coastal saltmarshes and saline reedbeds
Artificial saltmarshes and saline reedbeds
Littoral coarse sediment
Littoral mud
Littoral mixed sediments
Littoral sediments dominated by aquatic angiosperms
Littoral seagrass - on peat, clay or chalk
Littoral biogenic reefs - Mussels
Littoral biogenic reefs - Sabellaria
Features of littoral sediment
Artificial littoral coarse sediment
Artificial littoral mud
Artificial littoral sand
Artificial littoral mud
Artificial littoral mixed sediments
Artificial littoral seagrass
Artificial littoral biogenic reefs
Littoral sand
Littoral muddy sand
Artificial hard structures
Artificial features of hard structures
Artificial hard structures with Integrated Greening of Grey Infrastructure (IGGI)



s1c
s1a
s1b
s2a
s1d
u1c
u1e
u1b
u1a
f1a
f2a
f1b
f2f
f2b
f2e
f2c8
w1c
w1f
w2a
w2c
w2b
w1g
w1h
w1e
w1b
w1a
w1d





<b>Level 4 Label</b>
Arable field margins
Arable field margins
Arable field margins
Arable field margins
Cereal crops
Cereal crops
Horticulture
Intensive orchards
Non-cereal crops
Temporary grass and clover leys
Traditional orchards
Bracken
Floodplain Wetland Mosaic
<b>Lowland calcareous grassland</b>
<b>Lowland dry acid grassland</b>
<b>Lowland meadows</b>
Modified grassland
Other lowland acid grassland
Other neutral grassland
Tall herb communities
<b>Upland acid grassland</b>
<b>Upland calcareous grassland</b>
<b>Upland hay meadows</b>
Blackthorn scrub
Bramble scrub
Gorse scrub
Hawthorn scrub
Hazel scrub
<b>Lowland Heathland</b>
Mixed scrub
<b>Mountain heaths and willow scrub</b>
Rhododendron scrub
Sea buckthorn scrub
Other Sea buckthorn scrub
Willow scrub
<b>Upland Heathland</b>
<b>Aquifer fed naturally fluctuating water bodies</b>
Ornamental lake or pond
<b>Calaminarian grasslands</b>

Ephemeral
Ephemeral
<b>Inland rock outcrop and scree habitats</b>
<b>Limestone pavement</b>
<b>Maritime cliff and slopes</b>
Other inland rock and scree
Allotments
Artificial unvegetated, unsealed surface
Bioswale
Built linear features
Cemeteries and churchyards
Developed land; sealed surface
Façade-bound green wall
Ground based green wall
Ground level planters
Intensive green roof
Introduced shrub
<b>Open Mosaic Habitats on Previously Developed Land</b>
Rain garden
Sand pit quarry or open cast mine
Sustainable urban drainage feature
Un-vegetated garden
Vacant or derelict land
Bare ground
Vegetated garden
Street Tree
<b>Blanket bog</b>
<b>Depressions on Peat substrates (H7150)</b>
<b>Lowland fens</b>
<b>Lowland raised bog</b>
Oceanic Valley Mire[1] (D2.1)
<b>Purple moor grass and rush pastures</b>
<b>Reedbeds</b>
Wetland - Transition mires and quaking bogs (H7140)
Felled
<b>Lowland beech and yew woodland</b>
<b>Lowland mixed deciduous woodland</b>
<b>Native pine woodlands</b>
Other coniferous woodland
Other Scot's Pine woodland
Other woodland; broadleaved
Other woodland; mixed
<b>Upland birchwoods</b>
<b>Upland mixed ashwoods</b>
<b>Upland oakwood</b>
<b>Wet woodland</b>
Wood-pasture and parkland
Felled



Distinctiveness Category	Distinctiveness Score
Medium	4
Medium	4
Medium	4
Medium	4
Low	2
Low	2
Low	2
Low	2
Low	2
Low	2
High	6
Low	2
High	6
High	6
V.High	8
V.High	8
Low	2
Medium	4
Medium	4
High	6
Medium	4
High	6
V.High	8
Medium	4
Medium	4
Medium	4
Medium	4
Medium	4
High	6
Medium	4
V.High	8
Low	2
High	6
Low	2
Medium	4
High	6
V.High	8
Low	2
High	6
High	6
High	6
High	6
High	6
High	6
High	6
Medium	4
Medium	4
High	6
V.High	8

High	6
High	6
Low	2
Low	2
High	6
V.High	8
High	6
Medium	4
Low	2
V.Low	0
Low	2
Low	2
V.Low	0
Medium	4
V.Low	0
Low	2
Low	2
Low	2
Low	2
Medium	4
Low	2
High	6
Low	2
Low	2
Low	2
V.Low	0
Low	2
Low	2
Low	2
Medium	4
Medium	4
V.High	8
V.High	8
V.High	8
V.High	8
V.High	8
V.High	8
High	6
V.High	8
High	6
High	6
High	6
High	6
Low	2
Medium	4
Medium	4
Medium	4
High	6
High	6
High	6
High	6
V.High	8
High	6

High	6
High	6
V.High	8
High	6
V.High	8
High	6
V.High	8
High	6
V.High	8
High	6
Low	2
Medium	4
High	6
High	6
High	6
V.High	8
High	6
High	6
High	6
Low	2
Low	2
Low	2
Low	2
Low	2
Low	2
Low	2
Medium	4
High	6
Low	2
Low	2
Medium	4
V.low	0



Same habitat required =
Same habitat required =
Same distinctiveness or better habitat required $\geq$
Same distinctiveness or better habitat required $\geq$
Same habitat required =
Same habitat required – bespoke compensation option $\triangle$
Same habitat required =
Same broad habitat or a higher distinctiveness habitat required ( $\geq$ )
Same distinctiveness or better habitat required $\geq$
Compensation Not Required
Same distinctiveness or better habitat required $\geq$
Same distinctiveness or better habitat required $\geq$
Compensation Not Required
Same broad habitat or a higher distinctiveness habitat required ( $\geq$ )
Compensation Not Required
Same distinctiveness or better habitat required $\geq$
Same distinctiveness or better habitat required $\geq$
Same distinctiveness or better habitat required $\geq$
Same distinctiveness or better habitat required $\geq$
Same broad habitat or a higher distinctiveness habitat required ( $\geq$ )
Same distinctiveness or better habitat required $\geq$
Same habitat required =
Same distinctiveness or better habitat required $\geq$
Same distinctiveness or better habitat required $\geq$
Same distinctiveness or better habitat required $\geq$
Compensation Not Required
Same distinctiveness or better habitat required $\geq$
Same distinctiveness or better habitat required $\geq$
Same distinctiveness or better habitat required $\geq$
Same broad habitat or a higher distinctiveness habitat required ( $\geq$ )
Same broad habitat or a higher distinctiveness habitat required ( $\geq$ )
Same broad habitat or a higher distinctiveness habitat required ( $\geq$ )
Same habitat required – bespoke compensation option $\triangle$
Same habitat required – bespoke compensation option $\triangle$
Same habitat required – bespoke compensation option $\triangle$
Same habitat required – bespoke compensation option $\triangle$
Same habitat required – bespoke compensation option $\triangle$
Same habitat required – bespoke compensation option $\triangle$
Same habitat required =
Same habitat required – bespoke compensation option $\triangle$
Same habitat required =
Same habitat required =
Same habitat required =
Same habitat required =
Same distinctiveness or better habitat required $\geq$
Same broad habitat or a higher distinctiveness habitat required ( $\geq$ )
Same broad habitat or a higher distinctiveness habitat required ( $\geq$ )
Same broad habitat or a higher distinctiveness habitat required ( $\geq$ )
Same habitat required =
Same habitat required =
Same habitat required =
Same habitat required =
Same habitat required – bespoke compensation option $\triangle$
Same habitat required =

Same habitat required =
Same habitat required =
Same habitat required – bespoke compensation option ⚠
Same habitat required =
Same habitat required – bespoke compensation option ⚠
Same habitat required =
Same habitat required – bespoke compensation option ⚠
Same habitat required =
Same habitat required – bespoke compensation option ⚠
Same habitat required =
Same distinctiveness or better habitat required $\geq$
Same broad habitat or a higher distinctiveness habitat required ( $\geq$ )
Same habitat required =
Same habitat required =
Same habitat required =
Same habitat required – bespoke compensation option ⚠
Same habitat required =
Same habitat required =
Same habitat required =
Same distinctiveness or better habitat required $\geq$
Same distinctiveness or better habitat required $\geq$
Same distinctiveness or better habitat required $\geq$
Same distinctiveness or better habitat required $\geq$
Same distinctiveness or better habitat required $\geq$
Same distinctiveness or better habitat required $\geq$
Same distinctiveness or better habitat required $\geq$
Same broad habitat or a higher distinctiveness habitat required ( $\geq$ )
Same habitat required =
Same distinctiveness or better habitat required $\geq$
Same distinctiveness or better habitat required $\geq$
Same broad habitat or a higher distinctiveness habitat required ( $\geq$ )
Compensation Not Required

Technical Difficulty Creation	Multiplier
Low	1
Low	1
Low	1
Low	1
Low	1
Low	1
Low	1
Low	1
Low	1
Low	1
Low	1
Low	1
High	0.33
High	0.33
High	0.33
High	0.33
Low	1
Low	1
Low	1
High	0.33
Low	1
High	0.33
High	0.33
Low	1
Low	1
Low	1
Low	1
Medium	0.67
High	0.33
Low	1
High	0.33
Low	1
Medium	0.67
Low	1
Medium	0.67
Medium	0.67
Very High	0.1
Low	1
High	0.33
High	0.33
High	0.33
High	0.33
High	0.33
High	0.33
Medium	0.67
Low	1
Medium	0.67
Medium	0.67
Very High	0.1

Very High	0.1
Very High	0.1
Low	1
Low	1
High	0.33
Very High	0.1
High	0.33
Medium	0.67
Low	1
Low	1
Medium	0.67
Low	1
Low	1
Medium	0.67
Low	1
Low	1
Medium	0.67
Medium	0.67
Low	1
Medium	0.67
Low	1
Medium	0.67
Low	1
Low	1
Medium	0.67
Low	1
Medium	0.67
Medium	0.67
Low	1
Low	1
Low	1
Low	1
Low	1
Low	1
Very High	0.1
Very High	0.1
High	0.33
Very High	0.1
Very High	0.1
High	0.33
Medium	0.67
Very High	0.1
High	0.33
High	0.33
High	0.33
High	0.33
Low	1
Medium	0.67
Low	1
Low	1
Medium	0.67
High	0.33
High	0.33
Medium	0.67
Very High	0.1
High	0.33

Medium	0.67
High	0.33
Very High	0.1
High	0.33
Very High	0.1
High	0.33
Very High	0.1
High	0.33
Very High	0.1
High	0.33
High	0.33
Medium	0.67
High	0.33
High	0.33
High	0.33
Very High	0.1
High	0.33
High	0.33
High	0.33
Medium	0.67
High	0.33
Medium	0.67
High	0.33
High	0.33
High	0.33
High	0.33
Medium	0.67
High	0.33
Medium	0.67
Medium	0.67
Medium	0.67
Low	1

Technical Difficulty Enhancement	Multiplier
Low	1
Low	1
Low	1
Low	1
Low	1
Low	1
Low	1
Low	1
Low	1
Low	1
Low	1
Medium	0.67
Low	1
Medium	0.67
High	0.33
High	0.33
Medium	0.67
Low	1
Low	1
Low	1
High	0.33
Low	1
High	0.33
Medium	0.67
Low	1
Low	1
Low	1
Low	1
Low	1
Medium	0.67
Low	1
High	0.33
Low	1
Low	1
Low	1
Low	1
Medium	0.67
High	0.33
High	0.33
High	0.33
Medium	0.67
High	0.33
High	0.33
High	0.33
Medium	0.67
Medium	0.67
Medium	0.67
Medium	0.67
Medium	0.67

Medium	0.67
Medium	0.67
Medium	0.67
Medium	0.67
Low	1
Medium	0.67
Medium	0.67
Medium	0.67
Low	1
Low	1
Low	1
Low	1
Low	1
Low	1
Low	1
Low	1
Medium	0.67
Medium	0.67
Low	1
Medium	0.67
Low	1
Medium	0.67
Low	1
Low	1
Low	1
Low	1
Low	1
Low	1
Low	1
Low	1
High	0.33
High	0.33
High	0.33
High	0.33
High	0.33
High	0.33
High	0.33
Medium	0.67
High	0.33
Low	1
High	0.33
High	0.33
High	0.33
Low	1
Medium	0.67
Low	1
Low	1
Medium	0.67
High	0.33
High	0.33
Medium	0.67
High	0.33
Low	1







		No
		No
		No
		No
		No
		No
		No
		No
		No
		No
		Yes/No
For these habitats the artificial		Yes/No
		No
		No
		No
		No
		No
		No
		No
		No
Artificial sedimentary habitats		No
See above		No
See above		No
See above		No
See above		No
See basic description for 'Artificial		No
See basic description for 'Artificial		No
		No
		No
Artificial hard structures are man-		No
Where man-made materials are		No
Where natural materials (most		No
Area footprint of watercourse		No

<b>Distinctiveness category</b>
V.High
High
Medium
Low
V.Low
Irreplaceable Habitats





Distinctive

Distinctiveness score


8


6


4

2

0







ness categories
Suggested action
Same habitat required – bespoke compensation option ⚠
Same habitat required =
Same broad habitat or a higher distinctiveness habitat required ( $\geq$ )
Same distinctiveness or better habitat required $\geq$
Compensation Not Required
Bespoke compensation likely to be required







Co

**Condition Multiplier**

Good

Fairly Good


Moderate

Fairly Poor

Poor

Condition Assessment N/A

N/A - Other







Condition categories


Condition Assessment Score
3
2.5
2
1.5
1
1
0











<b>Bespoke Compensation For Unacceptable Losses Agreed</b>
--

Yes
-----

No
----

Pending
---------





**Broad Habitats**

Cropland

Grassland

Heathland and shrub

Lakes

Sparsely vegetated land

Urban

Wetland

Woodland and forest

Coastal lagoons

Rocky shore

Coastal saltmarsh

Intertidal sediment

Intertidal hard structures

Watercourse footprint

Individual trees

**Broad Habitats**

Cropland

Grassland

Heathland and shrub

Lakes

Sparsely vegetated land

Urban

Wetland

Woodland and forest

Coastal lagoons

Rocky shore

Coastal saltmarsh

Intertidal sediment

Intertidal hard structures

Watercourse footprint

Individual trees

**Broad Habitats**

Cropland

Grassland



Heathland and shrub
Lakes
Sparsely vegetated land
Urban
Wetland
Woodland and forest
Coastal lagoons
Rocky shore
Coastal saltmarsh
Intertidal sediment
Intertidal hard structures
Watercourse footprint
Individual trees



**Conditional Broad Habitat Label**

Cropland

Grassland

Heathland\_and\_shrub

Lakes

Sparsely\_vegetated\_land

Urban

Wetland

Woodland\_and\_forest

Coastal\_lagoons

Rocky\_shore

Coastal\_saltmarsh

Intertidal\_sediment

Intertidal\_hard\_structures

Watercourse\_footprint

Individual\_trees

**Creation**

**Conditional Broad Habitat Label**

Cropland

Grassland

Heathland\_and\_shrub

Lakes

Sparsely\_vegetated\_land

Urban

Wetland

Woodland\_and\_forest\_2

Coastal\_lagoons

Rocky\_shore

Coastal\_saltmarsh

Intertidal\_sediment

Intertidal\_hard\_structures

Watercourse\_footprint

Individual\_trees

**Enhancement**

**Conditional Broad Habitat Label**

Cropland

Grassland

Heathland_and_shrub
Lakes
Sparsely_vegetated_land
Urban
Wetland
Woodland_and_forest_3
Coastal_lagoons
Rocky_shore
Coastal_saltmarsh
Intertidal_sediment
Intertidal_hard_structures
Watercourse_footprint
Individual_trees

Return To Start

1

**Habitat Description**

Cropland - Arable field margins cultivated annually

Cropland - Arable field margins game bird mix

Cropland - Arable field margins pollen and nectar

Cropland - Arable field margins tussocky

Cropland - Cereal crops

Cropland - Winter stubble

Cropland - Horticulture

Cropland - Intensive orchards

Cropland - Non-cereal crops

Cropland - Temporary grass and clover leys

Grassland - Traditional orchards

Grassland - Bracken

Grassland - Floodplain wetland mosaic and CFGM

Grassland - Lowland calcareous grassland

Grassland - Lowland dry acid grassland

Grassland - Lowland meadows

Grassland - Modified grassland

Grassland - Other lowland acid grassland

Grassland - Other neutral grassland

Grassland - Tall herb communities (H6430)

Grassland - Upland acid grassland

Grassland - Upland calcareous grassland

Grassland - Upland hay meadows

Heathland and shrub - Blackthorn scrub

Heathland and shrub - Bramble scrub

Heathland and shrub - Gorse scrub

Heathland and shrub - Hawthorn scrub

Heathland and shrub - Hazel scrub

Heathland and shrub - Lowland heathland

Heathland and shrub - Mixed scrub

Heathland and shrub - Mountain heaths and willow scrub

Heathland and shrub - Rhododendron scrub

Heathland and shrub - Dunes with sea buckthorn (H2160)

Heathland and shrub - Other sea buckthorn scrub

Heathland and shrub - Willow scrub
Heathland and shrub - Upland heathland
Lakes - Aquifer fed naturally fluctuating water bodies
Lakes - Ornamental lake or pond
Lakes - High alkalinity lakes
Lakes - Low alkalinity lakes
Lakes - Marl lakes
Lakes - Moderate alkalinity lakes
Lakes - Peat lakes
Lakes - Ponds (priority habitat)
Lakes - Ponds (non-priority habitat)
Lakes - Reservoirs
Lakes - Temporary lakes ponds and pools (H3170)
Sparsely vegetated land - Calaminarian grasslands
Sparsely vegetated land - Coastal sand dunes
Sparsely vegetated land - Coastal vegetated shingle
Sparsely vegetated land - Ruderal/Ephemeral
Sparsely vegetated land - Tall forbs
Sparsely vegetated land - Inland rock outcrop and scree habitats
Sparsely vegetated land - Limestone pavement
Sparsely vegetated land - Maritime cliff and slopes
Sparsely vegetated land - Other inland rock and scree
Urban - Allotments
Urban - Artificial unvegetated, unsealed surface
Urban - Bioswale
Urban - Intensive green roof
Urban - Built linear features
Urban - Cemeteries and churchyards
Urban - Developed land; sealed surface
Urban - Other green roof
Urban - Facade-bound green wall
Urban - Ground based green wall
Urban - Ground level planters
Urban - Biodiverse green roof
Urban - Introduced shrub
Urban - Open mosaic habitats on previously developed land
Urban - Rain garden
Urban - Actively worked sand pit quarry or open cast mine
Individual trees - Urban tree
Urban - Sustainable drainage system
Urban - Unvegetated garden
Urban - Vacant or derelict land
Urban - Bare ground
Urban - Vegetated garden

Wetland - Blanket bog
Wetland - Depressions on peat substrates (H7150)
Wetland - Fens (upland and lowland)
Wetland - Lowland raised bog
Wetland - Oceanic valley mire[1] (D2.1)
Wetland - Purple moor grass and rush pastures
Wetland - Reedbeds
Wetland - Transition mires and quaking bogs (H7140)
Woodland and forest - Felled
Woodland and forest - Lowland beech and yew woodland
Woodland and forest - Lowland mixed deciduous woodland
Woodland and forest - Native pine woodlands
Woodland and forest - Other coniferous woodland
Woodland and forest - Other Scot's pine woodland
Woodland and forest - Other woodland; broadleaved
Woodland and forest - Other woodland; mixed
Woodland and forest - Upland birchwoods
Woodland and forest - Upland mixed ashwoods
Woodland and forest - Upland oakwood
Woodland and forest - Wet woodland
Woodland and forest - Wood-pasture and parkland
Coastal lagoons - Coastal lagoons
Rocky shore - High energy littoral rock
Rocky shore - High energy littoral rock - on peat, clay or chalk
Rocky shore - Moderate energy littoral rock
Rocky shore - Moderate energy littoral rock - on peat, clay or chalk
Rocky shore - Low energy littoral rock
Rocky shore - Low energy littoral rock - on peat, clay or chalk
Rocky shore - Features of littoral rock
Rocky shore - Features of littoral rock - on peat, clay or chalk
Intertidal sediment - Littoral coarse sediment
Intertidal sediment - Littoral mud
Intertidal sediment - Littoral mixed sediments
Coastal saltmarsh - Saltmarshes and saline reedbeds
Coastal saltmarsh - Artificial saltmarshes and saline reedbeds
Intertidal sediment - Littoral seagrass
Intertidal sediment - Littoral seagrass on peat, clay or chalk
Intertidal sediment - Littoral biogenic reefs - Mussels
Intertidal sediment - Littoral biogenic reefs - Sabellaria
Intertidal sediment - Features of littoral sediment
Intertidal sediment - Artificial littoral coarse sediment
Intertidal sediment - Artificial littoral mud
Intertidal sediment - Artificial littoral sand

Intertidal sediment - Artificial littoral muddy sand
Intertidal sediment - Artificial littoral mixed sediments
Intertidal sediment - Artificial littoral seagrass
Intertidal sediment - Artificial littoral biogenic reefs
Intertidal sediment - Littoral sand
Intertidal sediment - Littoral muddy sand
Intertidal hard structures - Artificial hard structures
Intertidal hard structures - Artificial features of hard structures
Intertidal hard structures - Artificial hard structures with integrated greening of grey infrastructure (IGGI)
Watercourse footprint - Watercourse footprint
Individual trees - Rural tree
0
0
0
0
0

## Hedgerows and lines of trees

1
<b>Hedgerow type</b>
Species-rich native hedgerow with trees - associated with bank or ditch
Species-rich native hedgerow with trees
Species-rich native hedgerow - associated with bank or ditch
Native hedgerow with trees - associated with bank or ditch
Species-rich native hedgerow
Native hedgerow - associated with bank or ditch
Native hedgerow with trees
Ecologically valuable line of trees
Ecologically valuable line of trees - associated with bank or ditch
Native hedgerow
Line of trees
Line of trees - associated with bank or ditch
Non-native and ornamental hedgerow

# Watercourses

1

**Watercourse type**

Priority habitat

Other rivers and streams

Ditches

Canals


Culvert

2	2
Group	Distinctiveness
Cropland	Medium
Cropland	Medium
Cropland	Medium
Cropland	Medium
Cropland	Low
Cropland	Low
Cropland	Low
Cropland	Low
Cropland	Low
Cropland	Low
Grassland	High
Grassland	Low
Grassland	High
Grassland	High
Grassland	V.High
Grassland	V.High
Grassland	Low
Grassland	Medium
Grassland	Medium
Grassland	High
Grassland	Medium
Grassland	High
Grassland	V.High
Heathland and shrub	Medium
Heathland and shrub	Medium
Heathland and shrub	Medium
Heathland and shrub	Medium
Heathland and shrub	High
Heathland and shrub	Medium
Heathland and shrub	V.High
Heathland and shrub	Low
Heathland and shrub	High
Heathland and shrub	Low

Heathland and shrub	Medium
Heathland and shrub	High
Lakes	V.High
Lakes	Low
Lakes	High
Lakes	High
Lakes	High
Lakes	High
Lakes	High
Lakes	High
Lakes	High
Lakes	Medium
Lakes	Medium
Lakes	High
Sparsely vegetated land	V.High
Sparsely vegetated land	High
Sparsely vegetated land	High
Sparsely vegetated land	Low
Sparsely vegetated land	Low
Sparsely vegetated land	High
Sparsely vegetated land	V.High
Sparsely vegetated land	High
Sparsely vegetated land	Medium
Urban	Low
Urban	V.Low
Urban	Low
Urban	Low
Urban	V.Low
Urban	Medium
Urban	V.Low
Urban	Low
Urban	Low
Urban	Low
Urban	Low
Urban	Low
Urban	Medium
Urban	Low
Urban	High
Urban	Low
Urban	Low
Individual trees	Medium
Urban	Low
Urban	V.Low
Urban	Low
Urban	Low
Urban	Low

Wetland	V.High
Wetland	V.High
Wetland	V.High
Wetland	V.High
Wetland	V.High
Wetland	V.High
Wetland	High
Wetland	V.High
Woodland and forest	High
Woodland and forest	High
Woodland and forest	High
Woodland and forest	High
Woodland and forest	Low
Woodland and forest	Medium
Woodland and forest	Medium
Woodland and forest	Medium
Woodland and forest	High
Woodland and forest	High
Woodland and forest	High
Woodland and forest	High
Woodland and forest	V.High
Coastal lagoons	High
Rocky shore	High
Rocky shore	V.High
Rocky shore	High
Rocky shore	V.High
Rocky shore	High
Rocky shore	V.High
Rocky shore	High
Rocky shore	V.High
Intertidal sediment	Medium
Intertidal sediment	High
Intertidal sediment	High
Coastal saltmarsh	High
Coastal saltmarsh	Low
Intertidal sediment	High
Intertidal sediment	V.High
Intertidal sediment	High
Intertidal sediment	High
Intertidal sediment	High
Intertidal sediment	Low
Intertidal sediment	Low
Intertidal sediment	Low

Intertidal sediment	Low
Intertidal sediment	Low
Intertidal sediment	Low
Intertidal sediment	Low
Intertidal sediment	Medium
Intertidal sediment	High
Intertidal hard structures	Low
Intertidal hard structures	Low
Intertidal hard structures	Medium
Watercourse footprint	V.Low
Individual trees	Medium
0	0
0	0
0	0
0	0
0	0



2	3
Group	Distinctiveness
Hedgerow	V.High
Hedgerow	High
Hedgerow	High
Hedgerow	High
Hedgerow	Medium
Hedgerow	Medium
Hedgerow	Medium
Hedgerow	Medium
Hedgerow	Medium
Hedgerow	Low
Hedgerow	Low
Hedgerow	Low
Hedgerow	V.Low






2	3
Group	Distinctiveness
Watercourses	V.High
Watercourses	High
Watercourses	Medium
Watercourses	Medium
Watercourses	Low



Same broad habitat or a higher distinctiveness habitat required ( $\geq$ )	0.00
Same habitat required =	0.00
Same habitat required – bespoke compensation option $\triangle$	0.00
Same distinctiveness or better habitat required $\geq$	0.00
Same habitat required =	0.00
Same habitat required =	0.00
Same habitat required =	0.00
Same habitat required =	0.00
Same habitat required =	0.00
Same habitat required =	0.00
Same broad habitat or a higher distinctiveness habitat required ( $\geq$ )	0.00
Same broad habitat or a higher distinctiveness habitat required ( $\geq$ )	0.00
Same habitat required =	0.00
Same habitat required – bespoke compensation option $\triangle$	0.00
Same habitat required =	0.00
Same habitat required =	0.00
Same distinctiveness or better habitat required $\geq$	0.00
Same distinctiveness or better habitat required $\geq$	0.00
Same habitat required =	0.00
Same habitat required – bespoke compensation option $\triangle$	0.00
Same habitat required =	0.00
Same broad habitat or a higher distinctiveness habitat required ( $\geq$ )	0.00
Same distinctiveness or better habitat required $\geq$	0.00
Compensation Not Required	0.00
Same distinctiveness or better habitat required $\geq$	0.00
Same distinctiveness or better habitat required $\geq$	0.00
Compensation Not Required	0.00
Same broad habitat or a higher distinctiveness habitat required ( $\geq$ )	0.00
Compensation Not Required	0.01
Same distinctiveness or better habitat required $\geq$	0.00
Same distinctiveness or better habitat required $\geq$	0.00
Same distinctiveness or better habitat required $\geq$	0.00
Same distinctiveness or better habitat required $\geq$	0.00
Same broad habitat or a higher distinctiveness habitat required ( $\geq$ )	0.00
Same distinctiveness or better habitat required $\geq$	0.00
Same habitat required =	0.00
Same distinctiveness or better habitat required $\geq$	0.00
Same distinctiveness or better habitat required $\geq$	0.00
Same broad habitat or a higher distinctiveness habitat required ( $\geq$ )	0.15
Same distinctiveness or better habitat required $\geq$	0.00
Compensation Not Required	0.00
Same distinctiveness or better habitat required $\geq$	0.00
Same distinctiveness or better habitat required $\geq$	0.00
Same distinctiveness or better habitat required $\geq$	0.09

Same habitat required – bespoke compensation option ⚠	0.00
Same habitat required – bespoke compensation option ⚠	0.00
Same habitat required – bespoke compensation option ⚠	0.00
Same habitat required – bespoke compensation option ⚠	0.00
Same habitat required – bespoke compensation option ⚠	0.00
Same habitat required – bespoke compensation option ⚠	0.00
Same habitat required =	0.00
Same habitat required – bespoke compensation option ⚠	0.00
Same habitat required =	0.00
Same habitat required =	0.00
Same habitat required =	0.00
Same habitat required =	0.00
Same distinctiveness or better habitat required $\geq$	0.00
Same broad habitat or a higher distinctiveness habitat required ( $\geq$ )	0.00
Same broad habitat or a higher distinctiveness habitat required ( $\geq$ )	0.00
Same broad habitat or a higher distinctiveness habitat required ( $\geq$ )	0.00
Same habitat required =	0.00
Same habitat required =	0.00
Same habitat required =	0.00
Same habitat required =	0.00
Same habitat required – bespoke compensation option ⚠	0.00
Same habitat required =	0.00
Same habitat required =	0.00
Same habitat required – bespoke compensation option ⚠	0.00
Same habitat required =	0.00
Same habitat required – bespoke compensation option ⚠	0.00
Same habitat required =	0.00
Same habitat required – bespoke compensation option ⚠	0.00
Same habitat required =	0.00
Same habitat required – bespoke compensation option ⚠	0.00
Same habitat required =	0.00
Same habitat required – bespoke compensation option ⚠	0.00
Same habitat required =	0.00
Same habitat required =	0.00
Same habitat required =	0.00
Same distinctiveness or better habitat required $\geq$	0.00
Same habitat required =	0.00
Same habitat required =	0.00
Same habitat required =	0.00
Same distinctiveness or better habitat required $\geq$	0.00
Same habitat required =	0.00
Same habitat required =	0.00
Same habitat required =	0.00
Same distinctiveness or better habitat required $\geq$	0.00
Same distinctiveness or better habitat required $\geq$	0.00
Same distinctiveness or better habitat required $\geq$	0.00

Same distinctiveness or better habitat required $\geq$	0.00
Same distinctiveness or better habitat required $\geq$	0.00
Same distinctiveness or better habitat required $\geq$	0.00
Same distinctiveness or better habitat required $\geq$	0.00
Same broad habitat or a higher distinctiveness habitat required ( $\geq$ )	0.00
Same habitat required =	0.00
Same distinctiveness or better habitat required $\geq$	0.00
Same distinctiveness or better habitat required $\geq$	0.00
Same broad habitat or a higher distinctiveness habitat required ( $\geq$ )	0.00
Compensation Not Required	0.00
Same broad habitat or a higher distinctiveness habitat required ( $\geq$ )	0.00
0	0.00
0	0.00
0	0.00
0	0.00
0	0.00



4	5
<b>Trading Notes</b>	<b>Existing length baseline on-site</b>
Like for like	0.00
Like for like or better	0.00
Like for like or better	0.00
Like for like or better	0.00
Same distinctiveness band or better	0.00
Same distinctiveness band or better	0.00
Same distinctiveness band or better	0.00
Same distinctiveness band or better	0.00
Same distinctiveness band or better	0.00
Same distinctiveness band or better	0.00
Same distinctiveness band or better	0.00
Same distinctiveness band or better	0.00
Same distinctiveness band or better	0.00






4	5
Trading Notes	Existing length baseline on-site
Loss Unacceptable	0.00
Avoid	0.00
Avoid, Mitigate or Compensate	0.00
Avoid, Mitigate or Compensate	0.00
Mitigate or Compensate	0.00







0.00	0.00	0.00	0.00	0.00
0.00	0.00	0.00	0.00	0.00
0.00	0.00	0.00	0.00	0.00
0.00	0.00	0.00	0.00	0.00
0.00	0.00	0.00	0.00	0.00
0.00	0.00	0.00	0.00	0.00
0.00	0.00	0.00	0.00	0.00
0.00	0.00	0.00	0.00	0.00
0.00	0.00	0.00	0.00	0.00
0.00	0.00	0.00	0.00	0.00
0.00	0.00	0.00	0.00	0.00
0.00	0.00	0.00	0.00	0.00
0.00	0.00	0.00	0.00	0.00
0.00	0.00	0.00	0.00	0.00
0.00	0.00	0.00	0.00	0.00
0.00	0.00	0.00	0.00	0.00
0.00	0.00	0.00	0.00	0.00
0.00	0.00	0.00	0.00	0.00
0.00	0.00	0.00	0.00	0.00



6	7	8	9	10
Existing units baseline on-site	Existing length retained on-site	Existing Units retained on-site	Existing length lost on-site	Existing units lost baseline on-site
0.00	0.00	0.00	0.00	0.00
0.00	0.00	0.00	0.00	0.00
0.00	0.00	0.00	0.00	0.00
0.00	0.00	0.00	0.00	0.00
0.00	0.00	0.00	0.00	0.00
0.00	0.00	0.00	0.00	0.00
0.00	0.00	0.00	0.00	0.00
0.00	0.00	0.00	0.00	0.00
0.00	0.00	0.00	0.00	0.00
0.00	0.00	0.00	0.00	0.00
0.00	0.00	0.00	0.00	0.00
0.00	0.00	0.00	0.00	0.00
0.00	0.00	0.00	0.00	0.00
0.00	0.00	0.00	0.00	0.00
0.00	0.00	0.00	0.00	0.00






6	7	8	9	10
Existing units baseline on-site	Existing length retained on-site	Existing Units retained on-site	Existing length lost on-site	Existing units lost baseline on-site
0.00	0.00	0.00	0.00	0.00
0.00	0.00	0.00	0.00	0.00
0.00	0.00	0.00	0.00	0.00
0.00	0.00	0.00	0.00	0.00
0.00	0.00	0.00	0.00	0.00







0.00	0.00	0.00	0.00	0.00
0.00	0.00	0.00	0.00	0.00
0.00	0.00	0.00	0.00	0.00
0.00	0.00	0.00	0.00	0.00
0.00	0.00	0.00	0.00	0.00
0.00	0.00	0.00	0.00	0.00
0.00	0.00	0.00	0.00	0.00
0.00	0.00	0.00	0.00	0.00
0.00	0.00	0.00	0.00	0.00
0.00	0.00	0.00	0.00	0.00
0.00	0.00	0.00	0.00	0.00
0.00	0.00	0.00	0.00	0.00
0.00	0.00	0.00	0.00	0.00
0.00	0.00	0.00	0.00	0.00
0.00	0.00	0.00	0.00	0.00
0.00	0.00	0.00	0.00	0.00
0.00	0.00	0.00	0.00	0.00
0.00	0.00	0.00	0.00	0.00
0.00	0.00	0.00	0.00	0.00
0.00	0.00	0.00	0.00	0.00
0.00	0.00	0.00	0.00	0.00
0.00	0.00	0.00	0.00	0.00



11	12	13	14	15
Proposed length creation on-site post development	Proposed units creation on-site post development	Proposed length enhancement on-site post development	Proposed units enhancement on-site post development	Total proposed length on-site post development
0.00	0.00	0.00	0.00	0.00
0.00	0.00	0.00	0.00	0.00
0.00	0.00	0.00	0.00	0.00
0.00	0.00	0.00	0.00	0.00
0.00	0.00	0.00	0.00	0.00
0.00	0.00	0.00	0.00	0.00
0.00	0.00	0.00	0.00	0.00
0.00	0.00	0.00	0.00	0.00
0.00	0.00	0.00	0.00	0.00
0.00	0.00	0.00	0.00	0.00
0.00	0.00	0.00	0.00	0.00
0.00	0.00	0.00	0.00	0.00
0.00	0.00	0.00	0.00	0.00
0.00	0.00	0.00	0.00	0.00
0.00	0.00	0.00	0.00	0.00
0.00	0.00	0.00	0.00	0.00






11	12	13	14	15
Proposed length creation on-site post development	Proposed units creation on-site post development	Proposed length enhancement on-site post development	Proposed units enhancement on-site post development	Total proposed length on-site post development
0.00	0.00	0.00	0.00	0.00
0.00	0.00	0.00	0.00	0.00
0.00	0.00	0.00	0.00	0.00
0.00	0.00	0.00	0.00	0.00
0.00	0.00	0.00	0.00	0.00







0.00	0.00	0.00	0.00	0.00
0.00	0.00	0.00	0.00	0.00
0.00	0.00	0.00	0.00	0.00
0.00	0.00	0.00	0.00	0.00
0.00	0.00	0.00	0.00	0.00
0.00	0.00	0.00	0.00	0.00
0.00	0.00	0.00	0.00	0.00
0.00	0.00	0.00	0.00	0.00
0.00	0.00	0.00	0.00	0.00
0.00	0.00	0.00	0.00	0.00
0.00	0.00	0.00	0.00	0.00
0.00	0.00	0.00	0.00	0.00
0.00	0.00	0.00	0.00	0.00
0.00	0.00	0.00	0.00	0.00
0.00	0.00	0.00	0.00	0.00
0.00	0.00	0.00	0.00	0.00
0.00	0.00	0.00	0.00	0.00
0.00	0.00	0.00	0.00	0.00
0.00	0.00	0.00	0.00	0.00



16	17	18	19	20
Total proposed units on-site post development	Net length change on-site	Net unit change on-site	Existing length off-site	Existing units off-site
0.00	0.00	0.00	0.00	0.00
0.00	0.00	0.00	0.00	0.00
0.00	0.00	0.00	0.00	0.00
0.00	0.00	0.00	0.00	0.00
0.00	0.00	0.00	0.00	0.00
0.00	0.00	0.00	0.00	0.00
0.00	0.00	0.00	0.00	0.00
0.00	0.00	0.00	0.00	0.00
0.00	0.00	0.00	0.00	0.00
0.00	0.00	0.00	0.00	0.00
0.00	0.00	0.00	0.00	0.00
0.00	0.00	0.00	0.00	0.00
0.00	0.00	0.00	0.00	0.00
0.00	0.00	0.00	0.00	0.00
0.00	0.00	0.00	0.00	0.00
0.00	0.00	0.00	0.00	0.00






16	17	18	19	20
<b>Total proposed units on-site post development</b>	<b>Net length change on-site</b>	<b>Net unit change on-site</b>	<b>Existing length off-site</b>	<b>Existing units off-site</b>
0.00	0.00	0.00	0.00	0.00
0.00	0.00	0.00	0.00	0.00
0.00	0.00	0.00	0.00	0.00
0.00	0.00	0.00	0.00	0.00
0.00	0.00	0.00	0.00	0.00







0.00	0.00	0.00	0.00	0.00
0.00	0.00	0.00	0.00	0.00
0.00	0.00	0.00	0.00	0.00
0.00	0.00	0.00	0.00	0.00
0.00	0.00	0.00	0.00	0.00
0.00	0.00	0.00	0.00	0.00
0.00	0.00	0.00	0.00	0.00
0.00	0.00	0.00	0.00	0.00
0.00	0.00	0.00	0.00	0.00
0.00	0.00	0.00	0.00	0.00
0.00	0.00	0.00	0.00	0.00
0.00	0.00	0.00	0.00	0.00
0.00	0.00	0.00	0.00	0.00
0.00	0.00	0.00	0.00	0.00
0.00	0.00	0.00	0.00	0.00
0.00	0.00	0.00	0.00	0.00
0.00	0.00	0.00	0.00	0.00
0.00	0.00	0.00	0.00	0.00
0.00	0.00	0.00	0.00	0.00
0.00	0.00	0.00	0.00	0.00
0.00	0.00	0.00	0.00	0.00



21	22	23	24	25
Retained length off-site	Retained units off-site	Proposed length creation off-site	Proposed units creation off-site	Proposed length enhancement off-site
0.00	0.00	0.00	0.00	0.00
0.00	0.00	0.00	0.00	0.00
0.00	0.00	0.00	0.00	0.00
0.00	0.00	0.00	0.00	0.00
0.00	0.00	0.00	0.00	0.00
0.00	0.00	0.00	0.00	0.00
0.00	0.00	0.00	0.00	0.00
0.00	0.00	0.00	0.00	0.00
0.00	0.00	0.00	0.00	0.00
0.00	0.00	0.00	0.00	0.00
0.00	0.00	0.00	0.00	0.00
0.00	0.00	0.00	0.00	0.00
0.00	0.00	0.00	0.00	0.00
0.00	0.00	0.00	0.00	0.00
0.00	0.00	0.00	0.00	0.00
0.00	0.00	0.00	0.00	0.00
0.00	0.00	0.00	0.00	0.00
0.00	0.00	0.00	0.00	0.00
0.00	0.00	0.00	0.00	0.00






21	22	23	24	25
Retained length off-site	Retained units off-site	Proposed length creation off-site	Proposed units creation off-site	Proposed length enhancement off-site
0.00	0.00	0.00	0.00	0.00
0.00	0.00	0.00	0.00	0.00
0.00	0.00	0.00	0.00	0.00
0.00	0.00	0.00	0.00	0.00
0.00	0.00	0.00	0.00	0.00







0.00	0.00	0.00	0.00	0.00
0.00	0.00	0.00	0.00	0.00
0.00	0.00	0.00	0.00	0.00
0.00	0.00	0.00	0.00	0.00
0.00	0.00	0.00	0.00	0.00
0.00	0.00	0.00	0.00	0.00
0.00	0.00	0.00	0.00	0.00
0.00	0.00	0.00	0.00	0.00
0.00	0.00	0.00	0.00	0.00
0.00	0.00	0.00	0.00	0.00
0.00	0.00	0.00	0.00	0.00
0.00	0.00	0.00	0.00	0.00
0.00	0.00	0.00	0.00	0.00
0.00	0.00	0.00	0.00	0.00
0.00	0.00	0.00	0.00	0.00
0.00	0.00	0.00	0.00	0.00
0.00	0.00	0.00	0.00	0.00
0.00	0.00	0.00	0.00	0.00
0.00	0.00	0.00	0.00	0.00
0.00	0.00	0.00	0.00	0.00
0.00	0.00	0.00	0.00	0.00




26	27	28	29	30
Proposed units Enhancement off- site	Total proposed length off-site	Total proposed units off-site	Off-site net length change	Off-site net unit change
0.00	0.00	0.00	0.00	0.00
0.00	0.00	0.00	0.00	0.00
0.00	0.00	0.00	0.00	0.00
0.00	0.00	0.00	0.00	0.00
0.00	0.00	0.00	0.00	0.00
0.00	0.00	0.00	0.00	0.00
0.00	0.00	0.00	0.00	0.00
0.00	0.00	0.00	0.00	0.00
0.00	0.00	0.00	0.00	0.00
0.00	0.00	0.00	0.00	0.00
0.00	0.00	0.00	0.00	0.00
0.00	0.00	0.00	0.00	0.00
0.00	0.00	0.00	0.00	0.00
0.00	0.00	0.00	0.00	0.00
0.00	0.00	0.00	0.00	0.00
0.00	0.00	0.00	0.00	0.00
0.00	0.00	0.00	0.00	0.00
0.00	0.00	0.00	0.00	0.00
0.00	0.00	0.00	0.00	0.00
0.00	0.00	0.00	0.00	0.00
0.00	0.00	0.00	0.00	0.00
0.00	0.00	0.00	0.00	0.00





26	27	28	29	30
Proposed units Enhancement off- site	Total proposed length off-site	Total proposed units off-site	Off-site net length change	Off-site net unit change
0.00	0.00	0.00	0.00	0.00
0.00	0.00	0.00	0.00	0.00
0.00	0.00	0.00	0.00	0.00
0.00	0.00	0.00	0.00	0.00
0.00	0.00	0.00	0.00	0.00



30	31
Overall area change	Overall unit change
0.00	0.00
0.00	0.00
0.00	0.00
0.00	0.00
0.00	0.00
0.00	0.00
0.00	0.00
0.00	0.00
0.00	0.00
0.00	0.00
0.00	0.00
0.00	0.00
0.00	0.00
0.00	0.00
0.00	0.00
0.00	0.00
0.00	0.00
0.00	0.00
0.00	0.00
0.00	0.00
0.00	0.00
0.00	0.00
0.00	0.00
0.00	0.00
0.00	0.00
0.00	0.00
0.00	0.00
0.00	0.00
0.00	0.00
0.00	0.00
0.00	0.00
0.00	0.00
0.00	0.00
0.00	0.00
0.00	0.00










31	32
Overall length change	Overall unit change
0.00	0.00
0.00	0.00
0.00	0.00
0.00	0.00
0.00	0.00

# Group Sub

On-site habitat group	Existing area	Existing value	Proposed area on-site
Cropland	0.0	0.0	0.0
Grassland	0.0	0.0	0.0
Heathland and shrub	0.0	0.0	0.0
Lakes	0.0	0.0	0.0
Sparsely vegetated land	0.0	0.0	0.0
Urban	0.1	0.2	0.1
Wetland	0.0	0.0	0.0
Woodland and forest	0.0	0.0	0.0
Intertidal sediment	0.0	0.0	0.0
Coastal saltmarsh	0.0	0.0	0.0
Rocky shore	0.0	0.0	0.0
Coastal lagoons	0.0	0.0	0.0
Intertidal hard structures	0.0	0.0	0.0
Individual trees	0.2	1.2	0.1
Watercourse footprint	0.0	0.0	0.0

Off-site habitat group	Existing area	Existing value	Proposed area off-site
Cropland	0.0	0.0	0.0
Grassland	0.0	0.0	0.0
Heathland and shrub	0.0	0.0	0.0
Lakes	0.0	0.0	0.0
Sparsely vegetated land	0.0	0.0	0.0
Urban	0.0	0.0	0.0
Wetland	0.0	0.0	0.0
Woodland and forest	0.0	0.0	0.0
Intertidal sediment	0.0	0.0	0.0
Coastal saltmarsh	0.0	0.0	0.0
Rocky shore	0.0	0.0	0.0
Coastal lagoons	0.0	0.0	0.0
Intertidal hard structures	0.0	0.0	0.0
Individual trees	0.0	0.0	0.0
Watercourse footprint	0.0	0.0	0.0































# Very High

## Habitat Group

Grassland - Lowland dry acid grassland

Grassland - Lowland meadows

Grassland - Upland hay meadows

Heathland and shrub - Mountain heaths and willow scrub

Lakes - Aquifer fed naturally fluctuating water bodies

Sparsely vegetated land - Calaminarian grasslands

Sparsely vegetated land - Limestone pavement

Wetland - Blanket bog

Wetland - Depressions on peat substrates (H7150)

Wetland - Fens (upland and lowland)

Wetland - Lowland raised bog

Wetland - Oceanic valley mire[1] (D2.1)

Wetland - Purple moor grass and rush pastures

Wetland - Transition mires and quaking bogs (H7140)

Woodland and forest - Wood-pasture and parkland

Rocky shore - High energy littoral rock - on peat, clay or chalk

Rocky shore - Moderate energy littoral rock - on peat, clay or chalk

Rocky shore - Low energy littoral rock - on peat, clay or chalk

Rocky shore - Features of littoral rock - on peat, clay or chalk

Intertidal sediment - Littoral seagrass on peat, clay or chalk

# High

## Habitat Group

Grassland - Traditional orchards

Grassland - Floodplain wetland mosaic and CFGM

Grassland - Lowland calcareous grassland

Grassland - Tall herb communities (H6430)

Grassland - Upland calcareous grassland

Heathland and shrub - Lowland Heathland

Heathland and shrub - Dunes with sea buckthorn (H2160)

Heathland and shrub - Upland heathland

Lakes - High alkalinity lakes
Lakes - Low alkalinity lakes
Lakes - Marl lakes
Lakes - Moderate alkalinity lakes
Lakes - Peat lakes
Lakes - Ponds (priority habitat)
Lakes - Temporary lakes ponds and pools (H3170)
Sparsely vegetated land - Coastal sand dunes
Sparsely vegetated land - Coastal vegetated shingle
Sparsely vegetated land - Inland rock outcrop and scree habitats
Sparsely vegetated land - Maritime cliff and slopes
Urban - Open mosaic habitats on previously developed land
Wetland - Reedbeds
Woodland and forest - Felled
Woodland and forest - Lowland beech and yew woodland
Woodland and forest - Lowland mixed deciduous woodland
Woodland and forest - Native pine woodlands
Woodland and forest - Upland birchwoods
Woodland and forest - Upland mixed ashwoods
Woodland and forest - Upland oakwood
Woodland and forest - Wet woodland
Coastal lagoons - Coastal lagoons
Rocky shore - High energy littoral rock
Rocky shore - Moderate energy littoral rock
Rocky shore - Low energy littoral rock
Rocky shore - Features of littoral rock
Intertidal sediment - Littoral mud
Intertidal sediment - Littoral mixed sediments
Coastal saltmarsh - Saltmarshes and saline reedbeds
Intertidal sediment - Littoral biogenic reefs - Mussels
Intertidal sediment - Littoral biogenic reefs - Sabellaria
Intertidal sediment - Features of littoral sediment
Intertidal sediment - Littoral muddy sand
Intertidal sediment - Littoral seagrass



## Medium


### Habitat Group

Cropland - Arable field margins cultivated annually

Individual trees - Rural tree

Cropland - Arable field margins game bird mix

Cropland - Arable field margins pollen and nectar
Cropland - Arable field margins tussocky
Grassland - Other lowland acid grassland
Grassland - Other neutral grassland
Grassland - Upland acid grassland
Heathland and shrub - Blackthorn scrub
Heathland and shrub - Bramble scrub
Heathland and shrub - Gorse scrub
Heathland and shrub - Hawthorn scrub
Heathland and shrub - Hazel scrub
Heathland and shrub - Mixed scrub
Lakes - Ponds (non-priority habitat)
Lakes - Reservoirs
Sparsely vegetated land - Other inland rock and scree
Urban - Cemeteries and churchyards
Urban - Biodiverse green roof
Woodland and forest - Other Scot's pine woodland
Woodland and forest - Other woodland; broadleaved
Woodland and forest - Other woodland; mixed
Intertidal sediment - Littoral coarse sediment
Intertidal sediment - Littoral sand
Intertidal hard structures - Artificial hard structures with integrated greening of grey infrastructure (IGGI)
Heathland and shrub - Willow scrub
Individual trees - Urban tree



## Low

### Habitat Group


Cropland - Cereal crops
Cropland - Horticulture
Cropland - Intensive orchards
Cropland - Non-cereal crops
Cropland - Temporary grass and clover leys
Cropland - Winter stubble
Grassland - Modified grassland
Grassland - Bracken
Heathland and shrub - Rhododendron scrub
Lakes - Ornamental lake or pond
Sparsely vegetated land - Ruderal/ephemeral
Urban - Bioswale

Urban - Allotments
Urban - Facade-bound green wall
Urban - Ground based green wall
Urban - Ground level planters
Urban - Other green roof
Urban - Introduced shrub
Urban - Rain garden
Urban - Actively worked sand pit quarry or open cast mine
Urban - Bare ground
Urban - Sustainable drainage system
Urban - Vacant or derelict land
Urban - Vegetated garden
Woodland and forest - Other coniferous woodland
Coastal saltmarsh - Artificial saltmarshes and saline reedbeds
Intertidal sediment - Artificial littoral coarse sediment
Intertidal sediment - Artificial littoral mud
Intertidal sediment - Artificial littoral sand
Intertidal sediment - Artificial littoral muddy sand
Intertidal sediment - Artificial littoral mixed sediments
Intertidal sediment - Artificial littoral seagrass
Intertidal sediment - Artificial littoral biogenic reefs
Intertidal hard structures - Artificial hard structures
Intertidal hard structures - Artificial features of hard structures
Heathland and shrub - Other sea buckthorn scrub
Urban - Intensive green roof
Sparsely vegetated land - Tall forbs



## Very Low


<b>Habitat Group</b>
Urban - Artificial unvegetated, unsealed surface
Urban - Built linear features
Urban - Developed land; sealed surface
Urban - Unvegetated garden








Group	Existing Area	Existing Value Lost
Grassland	0.00	0.00
Grassland	0.00	0.00
Grassland	0.00	0.00
Heathland and shrub	0.00	0.00
Lakes	0.00	0.00
Sparsely vegetated land	0.00	0.00
Sparsely vegetated land	0.00	0.00
Wetland	0.00	0.00
Wetland	0.00	0.00
Wetland	0.00	0.00
Wetland	0.00	0.00
Wetland	0.00	0.00
Wetland	0.00	0.00
Wetland	0.00	0.00
Wetland	0.00	0.00
Woodland and forest	0.00	0.00
Rocky shore	0.00	0.00
Rocky shore	0.00	0.00
Rocky shore	0.00	0.00
Rocky shore	0.00	0.00
Intertidal sediment	0.00	0.00



Group	Existing Area	Existing Value Lost
Grassland	0.00	0.00
Grassland	0.00	0.00
Grassland	0.00	0.00
Grassland	0.00	0.00
Grassland	0.00	0.00
Heathland and shrub	0.00	0.00
Heathland and shrub	0.00	0.00
Heathland and shrub	0.00	0.00




Cropland	0.00	0.00
Cropland	0.00	0.00
Grassland	0.00	0.00
Grassland	0.00	0.00
Grassland	0.00	0.00
Heathland and shrub	0.00	0.00
Heathland and shrub	0.00	0.00
Heathland and shrub	0.00	0.00
Heathland and shrub	0.00	0.00
Heathland and shrub	0.00	0.00
Heathland and shrub	0.00	0.00
Lakes	0.00	0.00
Lakes	0.00	0.00
Sparsely vegetated land	0.00	0.00
Urban	0.00	0.00
Urban	0.00	0.00
Woodland and forest	0.00	0.00
Woodland and forest	0.00	0.00
Woodland and forest	0.00	0.00
Intertidal sediment	0.00	0.00
Intertidal sediment	0.00	0.00
Intertidal hard structures	0.00	0.00
Heathland and shrub	0.00	0.00
Individual trees	0.15	0.46



Group	Existing Area	Existing Value Lost
Cropland	0.00	0.00
Cropland	0.00	0.00
Cropland	0.00	0.00
Cropland	0.00	0.00
Cropland	0.00	0.00
Cropland	0.00	0.00
Grassland	0.00	0.00
Grassland	0.00	0.00
Heathland and shrub	0.00	0.00
Lakes	0.00	0.00
Sparsely vegetated land	0.00	0.00
Urban	0.00	0.00

Urban	0.00	0.00
Urban	0.00	0.00
Urban	0.00	0.00
Urban	0.00	0.00
Urban	0.00	0.00
Urban	0.00	0.00
Urban	0.00	0.00
Urban	0.00	0.00
Urban	0.00	0.00
Urban	0.00	0.00
Urban	0.00	0.00
Urban	0.09	0.07
Woodland and forest	0.00	0.00
Coastal saltmarsh	0.00	0.00
Intertidal sediment	0.00	0.00
Intertidal sediment	0.00	0.00
Intertidal sediment	0.00	0.00
Intertidal sediment	0.00	0.00
Intertidal sediment	0.00	0.00
Intertidal sediment	0.00	0.00
Intertidal sediment	0.00	0.00
Intertidal hard structures	0.00	0.00
Intertidal hard structures	0.00	0.00
Heathland and shrub	0.00	0.00
Urban	0.00	0.00
Sparsely vegetated land	0.00	0.00



Group	Existing Area	Existing Value Lost
Urban	0.00	0.00
Urban	0.00	0.00
Urban	0.01	0.00
Urban	0.00	0.00












0.00	0.00	0.00
0.00	0.00	0.00
0.00	0.00	0.00
0.00	0.00	0.00
0.00	0.00	0.00
0.00	0.00	0.00
0.00	0.00	0.00
0.00	0.00	0.00
0.00	0.00	0.00
0.00	0.00	0.00
0.00	0.00	0.00
0.00	0.00	0.00
0.05	0.10	-0.04
0.00	0.00	0.00
0.00	0.00	0.00
0.00	0.00	0.00
0.00	0.00	0.00
0.00	0.00	0.00
0.00	0.00	0.00
0.00	0.00	0.00
0.00	0.00	0.00
0.00	0.00	0.00
0.00	0.00	0.00
0.00	0.00	0.00
0.00	0.00	0.00
0.00	0.00	0.00
0.00	0.00	0.00
0.00	0.00	0.00
0.00	0.00	0.00



Proposed Area On-site	Proposed Value On-site	On-site Area Change
0.00	0.00	0.00
0.00	0.00	0.00
0.04	0.00	0.03
0.00	0.00	0.00






















0.00	0.00
0.00	0.00
0.00	0.00
0.00	0.00
0.00	0.00
0.00	0.00
0.00	0.00
0.00	0.00
0.00	0.00
0.00	0.00
0.00	0.00
0.00	0.00
0.00	-0.07
0.00	0.00
0.00	0.00
0.00	0.00
0.00	0.00
0.00	0.00
0.00	0.00
0.00	0.00
0.00	0.00
0.00	0.00
0.00	0.00
0.00	0.00
0.00	0.00
0.00	0.00
0.00	0.00
0.00	0.00
0.00	0.00
0.00	0.00
0.00	0.00
0.00	0.00
0.00	0.00
0.00	0.00
0.00	0.00
0.00	0.00



Off-site Unit Change	Unit Change Including Off-site
0.00	0.00
0.00	0.00
0.00	0.00
0.00	0.00













[Return to start](#)

### Habitat Description

Coastal lagoons - Coastal lagoons

Coastal saltmarsh - Saltmarshes and saline reedbeds

Cropland - Arable field margins cultivated annually

Cropland - Arable field margins game bird mix

Cropland - Arable field margins pollen and nectar

Cropland - Arable field margins tussocky

Cropland - Cereal crops

Cropland - Winter stubble

Cropland - Horticulture

Cropland - Intensive orchards

Cropland - Non-cereal crops

Cropland - Temporary grass and clover leys

Grassland - Traditional orchards

Grassland - Bracken

Grassland - Floodplain wetland mosaic and CFGM

Grassland - Lowland calcareous grassland

Grassland - Lowland dry acid grassland

Grassland - Lowland meadows

Grassland - Modified grassland

Grassland - Other lowland acid grassland

Grassland - Other neutral grassland

Grassland - Tall herb communities (H6430)

Grassland - Upland acid grassland

Grassland - Upland calcareous grassland

Grassland - Upland hay meadows

Heathland and shrub - Blackthorn scrub

Heathland and shrub - Bramble scrub

Heathland and shrub - Gorse scrub
Heathland and shrub - Hawthorn scrub
Heathland and shrub - Hazel scrub
Heathland and shrub - Willow scrub
Heathland and shrub - Lowland heathland
Heathland and shrub - Mixed scrub
Heathland and shrub - Mountain heaths and willow scrub
Heathland and shrub - Rhododendron scrub
Heathland and shrub - Dunes with sea buckthorn (H2160)
Heathland and shrub - Other sea buckthorn scrub
Heathland and shrub - Upland heathland
Intertidal sediment - Artificial littoral biogenic reefs
Intertidal sediment - Artificial littoral coarse sediment
Intertidal sediment - Artificial littoral mixed sediments
Intertidal sediment - Artificial littoral muddy sand
Intertidal sediment - Artificial littoral seagrass
Intertidal sediment - Features of littoral sediment
Intertidal sediment - Littoral biogenic reefs - Sabellaria
Intertidal sediment - Littoral coarse sediment
Intertidal sediment - Littoral mixed sediments
Intertidal sediment - Littoral mud
Intertidal sediment - Littoral seagrass
Intertidal sediment - Littoral seagrass on peat, clay or chalk
Lakes - Aquifer fed naturally fluctuating water bodies
Lakes - Ornamental lake or pond
Lakes - High alkalinity lakes
Lakes - Low alkalinity lakes
Lakes - Marl lakes
Lakes - Moderate alkalinity lakes
Lakes - Peat lakes
Lakes - Ponds (non-priority habitat)
Lakes - Ponds (priority habitat)
Lakes - Reservoirs
Lakes - Temporary lakes ponds and pools (H3170)
Rocky shore - Features of littoral rock
Rocky shore - Features of littoral rock - on peat, clay or chalk
Rocky shore - High energy littoral rock
Rocky shore - High energy littoral rock - on peat, clay or chalk
Rocky shore - Low energy littoral rock
Rocky shore - Low energy littoral rock - on peat, clay or chalk
Rocky shore - Moderate energy littoral rock
Rocky shore - Moderate energy littoral rock - on peat, clay or chalk
Sparsely vegetated land - Calaminarian grasslands
Sparsely vegetated land - Coastal sand dunes
Sparsely vegetated land - Coastal vegetated shingle
Sparsely vegetated land - Inland rock outcrop and scree habitats
Sparsely vegetated land - Limestone pavement

Sparsely vegetated land - Maritime cliff and slopes
Sparsely vegetated land - Other inland rock and scree
Sparsely vegetated land - Ruderal/Ephemeral
Sparsely vegetated land - Tall forbs
Urban - Vacant or derelict land
Urban - Bare ground
Urban - Allotments
Urban - Artificial unvegetated, unsealed surface
Urban - Bioswale
Urban - Intensive green roof
Urban - Built linear features
Urban - Cemeteries and churchyards
Urban - Developed land; sealed surface
Urban - Other green roof
Urban - Facade-bound green wall
Urban - Ground based green wall
Urban - Ground level planters
Urban - Biodiverse green roof
Urban - Introduced shrub
Urban - Open mosaic habitats on previously developed land
Urban - Rain garden
Urban - Actively worked sand pit quarry or open cast mine
Individual trees - Urban tree
Urban - Sustainable drainage system
Urban - Unvegetated garden
Urban - Vegetated garden
Wetland - Blanket bog
Wetland - Depressions on peat substrates (H7150)
Wetland - Fens (upland and lowland)
Wetland - Lowland raised bog
Wetland - Oceanic valley mire[1] (D2.1)
Wetland - Purple moor grass and rush pastures
Wetland - Reedbeds
Wetland - Transition mires and quaking bogs (H7140)
Woodland and forest - Felled
Woodland and forest - Lowland beech and yew woodland
Woodland and forest - Lowland mixed deciduous woodland
Woodland and forest - Native pine woodlands
Woodland and forest - Other coniferous woodland
Woodland and forest - Other Scot's pine woodland
Woodland and forest - Other woodland; broadleaved
Woodland and forest - Other woodland; mixed
Woodland and forest - Upland birchwoods
Woodland and forest - Upland mixed ashwoods
Woodland and forest - Upland oakwood
Woodland and forest - Wet woodland
Woodland and forest - Wood-pasture and parkland

Intertidal sediment - Littoral sand
Intertidal sediment - Littoral muddy sand
Intertidal hard structures - Artificial hard structures
Intertidal hard structures - Artificial features of hard structures
Intertidal hard structures - Artificial hard structures with integrated greening of grey infrastructure
Coastal saltmarsh - Artificial saltmarshes and saline reedbeds
Intertidal sediment - Littoral biogenic reefs - Mussels
Intertidal sediment - Artificial littoral mud
Intertidal sediment - Artificial littoral sand
Watercourse footprint - Watercourse footprint
Individual trees - Rural tree

# Risk


Technical Difficulty Creation	Multiplier	Technical Difficulty Enhancement
Medium	0.67	Medium
High	0.33	Medium
Low	1	Low
Low	1	Low
Low	1	Low
Low	1	Low
Low	1	Low
Low	1	Low
Low	1	Low
Low	1	Low
Low	1	Low
Low	1	Low
Low	1	Low
Low	1	Low
Low	1	Low
Low	1	Low
Low	1	Low
Low	1	Medium
Low	1	Low
High	0.33	Medium
High	0.33	High
High	0.33	High
High	0.33	Medium
Low	1	Low
Low	1	Low
Low	1	Low
High	0.33	High
Low	1	Low
High	0.33	High
High	0.33	Medium
Low	1	Low
Low	1	Low

Low	1	Low
Low	1	Low
Medium	0.67	Low
Medium	0.67	Low
High	0.33	Medium
Low	1	Low
High	0.33	High
Low	1	Low
Medium	0.67	Low
Low	1	Low
Medium	0.67	Medium
High	0.33	Medium
Medium	0.67	Medium
High	0.33	Medium
High	0.33	Medium
High	0.33	High
High	0.33	Medium
High	0.33	Medium
Medium	0.67	Medium
High	0.33	Medium
High	0.33	Medium
High	0.33	High
Very High	0.1	High
Very High	0.1	High
Low	1	High
High	0.33	High
High	0.33	Medium
High	0.33	High
High	0.33	High
High	0.33	High
Low	1	Medium
Medium	0.67	Medium
Medium	0.67	Medium
Medium	0.67	Medium
High	0.33	Medium
Very High	0.1	Medium
High	0.33	Medium
Very High	0.1	Medium
High	0.33	Medium
Very High	0.1	Medium
High	0.33	Medium
Very High	0.1	Medium
Very High	0.1	Medium
Very High	0.1	Medium
Very High	0.1	Medium
High	0.33	Low
Very High	0.1	Medium

High	0.33	Medium
Medium	0.67	Medium
Low	1	Medium
Low	1	Medium
Low	1	Low
Low	1	Low
Low	1	Low
Low	1	Low
Medium	0.67	Low
Low	1	Low
Low	1	Low
Medium	0.67	Low
Low	1	Low
Low	1	Low
Medium	0.67	Medium
Medium	0.67	Medium
Low	1	Low
Medium	0.67	Medium
Low	1	Low
Medium	0.67	Medium
Low	1	Low
Medium	0.67	Low
Low	1	Low
Medium	0.67	Medium
Low	1	Low
Low	1	Low
Very High	0.1	High
Very High	0.1	High
High	0.33	High
Very High	0.1	High
Very High	0.1	High
High	0.33	High
Medium	0.67	Medium
Very High	0.1	High
High	0.33	Low
High	0.33	High
High	0.33	High
High	0.33	High
Low	1	Low
Medium	0.67	Medium
Low	1	Low
Low	1	Low
Medium	0.67	Medium
High	0.33	High
High	0.33	High
Medium	0.67	Medium
Very High	0.1	High

Medium	0.67	Medium
High	0.33	Medium
Medium	0.67	Medium
Medium	0.67	Medium
Medium	0.67	Medium
High	0.33	Medium
High	0.33	Medium
High	0.33	Medium
Medium	0.67	Medium
Low	1	Low
Low	1	Low


<b>Multiplier</b>
0.67
0.67
1
1
1
1
1
1
1
1
1
1
1
1
0.67
1
0.67
0.33
0.33
0.67
1
1
1
0.33
1
0.33
0.67
1
1



<b>Spatial m</b>
<b>Strategic Si</b>
<b>Description</b>
Formally identified in local strategy
Location ecologically desirable but not in local strategy
Area/compensation not in local strategy/ no local strategy



0.67
0.67
0.67
0.67
1
1
1
1
1
1
1
1
1
1
0.67
0.67
1
0.67
1
0.67
1
1
1
0.67
1
1
0.33
0.33
0.33
0.33
0.33
0.33
0.67
0.33
1
0.33
0.33
0.33
1
0.67
1
1
0.67
0.33
0.33
0.67
0.33





0.67
0.67
0.67
0.67
0.67
0.67
0.67
0.67
0.67
0.67
1
1



Multipliers	
Significance	
Strategic significance	Multiplier
High strategic significance	1.15
Medium strategic significance	1.1
Low Strategic Significance	1

Difficulty	
Category	Value
Low	1
Medium	0.67
High	0.33
Very High	0.1









## Spatial risk

Category	Multiplier
Compensation inside LPA boundary or NCA of impact site	1
Compensation outside LPA or NCA of impact site, but in neighbouring LPA or NCA	0.75
Compensation outside LPA or NCA of impact site and neighbouring LPA or NCA	0.5
This metric is being used by an off-site provider	1
Intertidal habitats - Compensation inside Marine Plan Area of impact site	1
Intertidal habitats - Compensation <u>outside</u> same Marine Plan Area but in neighbouring Marine Plan Area	0.75
Intertidal habitats - Compensation <u>outside</u> Marine Plan Area of impact site and beyond neighbouring Marine Plan Area	0.5







## Individual trees

Tree size	RPA Radius (m)	RPA (ha)
Small	3.6	0.0041
Medium	7.2	0.0163
Large	10.8	0.0366
Very large	15.6	0.0765

Return to start

Creation

Habitat Description	Good	Fairly Good	Moderate	Fairly Poor	Poor	Condition Assessment N/A	N/A - Other
Cropland - Arable field margins cultivated annually	Not Possible ▲	Not Possible ▲	Not Possible ▲	Not Possible ▲	Not Possible ▲	1	Not Possible ▲
Cropland - Arable field margins sown winter	Not Possible ▲	Not Possible ▲	Not Possible ▲	Not Possible ▲	Not Possible ▲	1	Not Possible ▲
Cropland - Arable field margins pollen and nectar	Not Possible ▲	Not Possible ▲	Not Possible ▲	Not Possible ▲	Not Possible ▲	1	Not Possible ▲
Cropland - Arable field margins tussocky	Not Possible ▲	Not Possible ▲	Not Possible ▲	Not Possible ▲	Not Possible ▲	1	Not Possible ▲
Cropland - Cereals	Not Possible ▲	Not Possible ▲	Not Possible ▲	Not Possible ▲	Not Possible ▲	1	Not Possible ▲
Cropland - Winter stubble	Not Possible ▲	Not Possible ▲	Not Possible ▲	Not Possible ▲	Not Possible ▲	1	Not Possible ▲
Cropland - Horticulture	Not Possible ▲	Not Possible ▲	Not Possible ▲	Not Possible ▲	Not Possible ▲	1	Not Possible ▲
Cropland - Intensive orchards	Not Possible ▲	Not Possible ▲	Not Possible ▲	Not Possible ▲	Not Possible ▲	1	Not Possible ▲
Cropland - Non-cereal crops	Not Possible ▲	Not Possible ▲	Not Possible ▲	Not Possible ▲	Not Possible ▲	1	Not Possible ▲
Cropland - Temporary grass and clover leys	Not Possible ▲	Not Possible ▲	Not Possible ▲	Not Possible ▲	Not Possible ▲	1	Not Possible ▲
Grassland - Traditional orchards	30	20	10	5	2	Not Possible ▲	Not Possible ▲
Grassland - Bracken	Not Possible ▲	Not Possible ▲	Not Possible ▲	Not Possible ▲	Not Possible ▲	1	Not Possible ▲
Grassland - Floodplain wetland mosaic and CFM	20	15	10	8	5	Not Possible ▲	Not Possible ▲
Grassland - Lowland calcareous grassland	20	15	10	8	5	Not Possible ▲	Not Possible ▲
Grassland - Lowland dry acid grassland	30+	25	20	15	10	Not Possible ▲	Not Possible ▲
Grassland - Lowland meadows	15	12	10	8	5	Not Possible ▲	Not Possible ▲
Grassland - Meadow grassland	7	5	4	3	2	Not Possible ▲	Not Possible ▲
Grassland - Other lowland acid grassland	15	12	10	5	1	Not Possible ▲	Not Possible ▲
Grassland - Other neutral grassland	10	7	5	3	2	Not Possible ▲	Not Possible ▲
Grassland - Tall herb communities (H635)	30	25	20	15	10	Not Possible ▲	Not Possible ▲
Grassland - Upland acid grassland	15	12	10	5	1	Not Possible ▲	Not Possible ▲
Grassland - Upland calcareous grassland	25	20	15	12	10	Not Possible ▲	Not Possible ▲
Grassland - Upland hay meadows	20	18	15	12	10	Not Possible ▲	Not Possible ▲
Heathland and shrub - Backthorn scrub	10	7	5	3	1	Not Possible ▲	Not Possible ▲
Heathland and shrub - Bramble scrub	Not Possible ▲	Not Possible ▲	Not Possible ▲	Not Possible ▲	Not Possible ▲	1	Not Possible ▲
Heathland and shrub - Gorse scrub	10	7	5	3	1	Not Possible ▲	Not Possible ▲
Heathland and shrub - Heathhorn scrub	10	7	5	3	1	Not Possible ▲	Not Possible ▲
Heathland and shrub - Hazel scrub	15	12	10	7	5	Not Possible ▲	Not Possible ▲
Heathland and shrub - Willow scrub	15	12	10	7	5	Not Possible ▲	Not Possible ▲
Heathland and shrub - Lowland heathland	30+	25	20	15	10	Not Possible ▲	Not Possible ▲
Heathland and shrub - Mixed scrub	10	7	5	3	1	Not Possible ▲	Not Possible ▲
Heathland and shrub - Mountain heaths and willow scrub	30+	25	20	15	10	Not Possible ▲	Not Possible ▲
Heathland and shrub - Rhododendron scrub	Not Possible ▲	Not Possible ▲	Not Possible ▲	Not Possible ▲	Not Possible ▲	1	Not Possible ▲
Heathland and shrub - Dune with sea buckthorn (H2160)	10	7	5	3	1	Not Possible ▲	Not Possible ▲
Heathland and shrub - Other sea buckthorn scrub	Not Possible ▲	Not Possible ▲	Not Possible ▲	Not Possible ▲	Not Possible ▲	1	Not Possible ▲
Heathland and shrub - Upland heathland	30	25	20	15	10	Not Possible ▲	Not Possible ▲
Lakes - Aquifer fed naturally fluctuating water bodies	30	20	15	10	1	Not Possible ▲	Not Possible ▲
Lakes - High alkalinity lakes	30	20	10	7	5	Not Possible ▲	Not Possible ▲
Lakes - Low alkalinity lakes	30	20	10	7	5	Not Possible ▲	Not Possible ▲
Lakes - Marl lakes	30	20	10	7	5	Not Possible ▲	Not Possible ▲
Lakes - Moderate alkalinity lakes	30	20	10	7	5	Not Possible ▲	Not Possible ▲
Lakes - Peat lakes	30	20	10	7	5	Not Possible ▲	Not Possible ▲
Lakes - Ponds (priority habitat)	5	4	3	2	1	Not Possible ▲	Not Possible ▲
Lakes - Ponds (low priority habitat)	5	4	3	2	1	Not Possible ▲	Not Possible ▲
Lakes - Reservoir	10	7	5	3	1	Not Possible ▲	Not Possible ▲
Lakes - Temporary lakes ponds and pools (H3170)	5	4	3	2	1	Not Possible ▲	Not Possible ▲
Scrubby vegetated land - Calcareous grasslands	10	7	5	3	2	Not Possible ▲	Not Possible ▲
Scrubby vegetated land - Coastal sand dunes	20	15	10	7	5	Not Possible ▲	Not Possible ▲
Scrubby vegetated land - Coastal vegetated shingle	20	15	10	7	5	Not Possible ▲	Not Possible ▲
Scrubby vegetated land - Rubus/Ephemerat	5	4	3	2	1	Not Possible ▲	Not Possible ▲
Scrubby vegetated land - Tall forbs	5	4	3	2	1	Not Possible ▲	Not Possible ▲
Scrubby vegetated land - Inland rock outcrop and scree habitats	30+	25	20	15	10	Not Possible ▲	Not Possible ▲
Scrubby vegetated land - Lowmoor pavement	30+	25	20	15	10	Not Possible ▲	Not Possible ▲
Scrubby vegetated land - Maritime cliff and slopes	20	15	10	7	5	Not Possible ▲	Not Possible ▲
Scrubby vegetated land - Other inland rock and scree	20	15	10	7	5	Not Possible ▲	Not Possible ▲
Urban - Allotments	5	4	3	2	1	Not Possible ▲	Not Possible ▲
Urban - Ornamental lake or pond	5	4	3	2	1	Not Possible ▲	Not Possible ▲
Urban - Artificial unvegetated, unsealed surface	Not Possible ▲	Not Possible ▲	Not Possible ▲	Not Possible ▲	Not Possible ▲	D	Not Possible ▲
Urban - Biorete	5	4	3	2	1	Not Possible ▲	Not Possible ▲
Urban - Intensive green roof	5	4	3	2	1	Not Possible ▲	Not Possible ▲
Urban - Built linear features	Not Possible ▲	Not Possible ▲	Not Possible ▲	Not Possible ▲	Not Possible ▲	D	Not Possible ▲
Urban - Centenares and thurchants	10	7	5	3	1	Not Possible ▲	Not Possible ▲
Urban - Developed land, sealed surface	Not Possible ▲	Not Possible ▲	Not Possible ▲	Not Possible ▲	Not Possible ▲	D	Not Possible ▲
Urban - Other green roof	Not Possible ▲	Not Possible ▲	Not Possible ▲	Not Possible ▲	Not Possible ▲	1	Not Possible ▲
Urban - Facade based green wall	5	4	3	2	1	Not Possible ▲	Not Possible ▲
Urban - Ground based green wall	5	4	3	2	1	Not Possible ▲	Not Possible ▲
Urban - Ground level planters	Not Possible ▲	Not Possible ▲	Not Possible ▲	Not Possible ▲	Not Possible ▲	1	Not Possible ▲
Urban - Biodiverse green roof	10	7	5	3	1	Not Possible ▲	Not Possible ▲
Urban - Introduced shrub	Not Possible ▲	Not Possible ▲	Not Possible ▲	Not Possible ▲	Not Possible ▲	1	Not Possible ▲
Urban - Open mosaic habitats on previously developed land	10	7	5	3	1	Not Possible ▲	Not Possible ▲
Urban - Rain garden	5	4	3	2	1	Not Possible ▲	Not Possible ▲
Urban - Active worked sand pit quarry or open cast mine	Not Possible ▲	Not Possible ▲	Not Possible ▲	Not Possible ▲	Not Possible ▲	1	Not Possible ▲
Individual trees - Urban tree	30+	25	20	15	10	Not Possible ▲	Not Possible ▲
Urban - Sustainable drainage system	5	4	3	2	1	Not Possible ▲	Not Possible ▲
Urban - Unvegetated garden	Not Possible ▲	Not Possible ▲	Not Possible ▲	Not Possible ▲	Not Possible ▲	D	Not Possible ▲
Urban - Vacant or derelict land	5	4	3	2	1	Not Possible ▲	Not Possible ▲
Urban - Bare ground	Not Possible ▲	Not Possible ▲	Not Possible ▲	Not Possible ▲	Not Possible ▲	1	Not Possible ▲
Urban - Vegetated garden	Not Possible ▲	Not Possible ▲	Not Possible ▲	Not Possible ▲	Not Possible ▲	1	Not Possible ▲
Wetland - Blanket bog	30+	25	20	15	10	Not Possible ▲	Not Possible ▲
Wetland - Depressions on peat substrates (H7150)	30+	25	20	15	10	Not Possible ▲	Not Possible ▲
Wetland - Fen (upland and lowland)	30+	25	20	15	10	Not Possible ▲	Not Possible ▲
Wetland - Lowland raised bog	30+	25	20	15	10	Not Possible ▲	Not Possible ▲
Wetland - Oceanic valley mire (1) (O2.1)	30+	25	20	15	10	Not Possible ▲	Not Possible ▲
Wetland - Peat bog moor grass and rush pastures	30+	25	20	15	10	Not Possible ▲	Not Possible ▲
Wetland - Reeds	12	10	7	5	3	Not Possible ▲	Not Possible ▲
Wetland - Transition mires and sedge bogs (H7140)	30+	25	20	15	10	Not Possible ▲	Not Possible ▲
Woodland and forest - Field	30+	25	20	15	10	Not Possible ▲	Not Possible ▲
Woodland and forest - Lowland beech and sycamore woodland	30+	25	20	15	10	Not Possible ▲	Not Possible ▲
Woodland and forest - Lowland mixed deciduous woodland	30+	25	20	15	10	Not Possible ▲	Not Possible ▲
Woodland and forest - Natural pine woodlands	30+	25	20	15	10	Not Possible ▲	Not Possible ▲
Woodland and forest - Other coniferous woodland	30+	25	20	15	10	Not Possible ▲	Not Possible ▲
Woodland and forest - Other Scots pine woodland	30+	25	20	15	10	Not Possible ▲	Not Possible ▲
Woodland and forest - Other woodland broadleaved	30+	25	20	15	10	Not Possible ▲	Not Possible ▲
Woodland and forest - Other woodland, mixed	30+	25	20	15	10	Not Possible ▲	Not Possible ▲
Woodland and forest - Upland birchwoods	30+	25	20	15	10	Not Possible ▲	Not Possible ▲
Woodland and forest - Upland mixed oakwoods	30+	25	20	15	10	Not Possible ▲	Not Possible ▲
Woodland and forest - Upland oakwood	30+	25	20	15	10	Not Possible ▲	Not Possible ▲
Woodland and forest - Wet woodland	30+	25	20	15	10	Not Possible ▲	Not Possible ▲
Woodland and forest - Wood pasture and parkland	30+	25	20	15	10	Not Possible ▲	Not Possible ▲
Coastal lagoons - Coastal lagoons	10	7	5	3	1	Not Possible ▲	Not Possible ▲
Rocky shore - High energy littoral rock - on peat, clay or chalk	10	7	5	3	1	Not Possible ▲	Not Possible ▲
Rocky shore - Moderate energy littoral rock - on peat, clay or chalk	30+	25	20	15	10	Not Possible ▲	Not Possible ▲
Rocky shore - Moderate energy littoral rock - on peat, clay or chalk	13	8	4	2	1	Not Possible ▲	Not Possible ▲
Rocky shore - Low energy littoral rock	15	10	5	3	1	Not Possible ▲	Not Possible ▲
Rocky shore - Low energy littoral rock - on peat, clay or chalk	30+	25	20	15	10	Not Possible ▲	Not Possible ▲
Rocky shore - Features of littoral rock	13	8	4	2	1	Not Possible ▲	Not Possible ▲
Rocky shore - Features of littoral rock - on peat, clay or chalk	30+	25	20	15	10	Not Possible ▲	Not Possible ▲
Intertidal sediment - Littoral coarse sediment	3	2	1	1	1	Not Possible ▲	Not Possible ▲
Intertidal sediment - Littoral mud	6	4	3	2	1	Not Possible ▲	Not Possible ▲
Intertidal sediment - Littoral mixed sediments	5	4	3	2	1	Not Possible ▲	Not Possible ▲
Coastal saltmarsh - Saltmarshes and saline reedbeds	15	10	7	5	3	Not Possible ▲	Not Possible ▲
Intertidal sediment - Artificial saltmarsh and saline reedbeds	15	10	7	5	3	Not Possible ▲	Not Possible ▲
Intertidal sediment - Littoral lagoons	30	25	20	15	10	Not Possible ▲	Not Possible ▲
Intertidal sediment - Littoral sedge on peat, clay or chalk	30+	25	20	15	10	Not Possible ▲	Not Possible ▲
Intertidal sediment - Littoral biogenic reefs - Mussels	15	10	5	3	3	Not Possible ▲	Not Possible ▲
Intertidal sediment - Littoral biogenic reefs - Sabellaria	15	10	5	3	3	Not Possible ▲	Not Possible ▲
Intertidal sediment - Features of littoral sediment	10	7	5	3	3	Not Possible ▲	Not Possible ▲
Intertidal sediment - Artificial littoral coarse sediment	3	2	1	1	1	Not Possible ▲	Not Possible ▲
Intertidal sediment - Artificial littoral mud	4	3	2	1	1	Not Possible ▲	Not Possible ▲
Intertidal sediment - Artificial littoral sand	4	3	2	1	1	Not Possible ▲	Not Possible ▲
Intertidal sediment - Artificial littoral muddy sand	5	4	3	2	1	Not Possible ▲	Not Possible ▲
Intertidal sediment - Artificial littoral mixed sediments	5	4	3	2	1	Not Possible ▲	Not Possible ▲
Intertidal sediment - Artificial littoral sedge	20	15	10	5	2	Not Possible ▲	Not Possible ▲
Intertidal sediment - Artificial littoral biogenic reefs	15	10	5	3	3	Not Possible ▲	Not Possible ▲
Intertidal sediment - Littoral sand	4	3	2	1	1	Not Possible ▲	Not Possible ▲
Intertidal sediment - Littoral muddy sand	5	4	3	2	1	Not Possible ▲	Not Possible ▲
Intertidal hard structures - Artificial hard structures	15	10	5	2	1	Not Possible ▲	Not Possible ▲
Intertidal hard structures - Artificial features of hard structures	13	8	4	2	1	Not Possible ▲	Not Possible ▲
Intertidal hard structures - Artificial hard structures with integrated greenery of grey infrastructure (H6)	13	8	4	2	1	Not Possible ▲	Not Possible ▲
Watercourse footprint - Watercourse footprint	Not Possible ▲	Not Possible ▲	Not Possible ▲	Not Possible ▲	Not Possible ▲	D	Not Possible ▲
Individual trees - Rural tree	30+	25	20	15	10	Not Possible ▲	Not Possible ▲









[Return to start](#)

**Start condition**

**Target condition**

**Habitat**

Cropland - Arable field margins cultivated annually

Cropland - Arable field margins game bird mix

Cropland - Arable field margins pollen and nectar

Cropland - Arable field margins tussocky

Cropland - Cereal crops

Cropland - Winter stubble

Cropland - Horticulture

Cropland - Intensive orchards

Cropland - Non-cereal crops

Cropland - Temporary grass and clover leys

Grassland - Traditional orchards

Grassland - Bracken

Grassland - Floodplain wetland mosaic and CFGM

Grassland - Lowland calcareous grassland

Grassland - Lowland dry acid grassland

Grassland - Lowland meadows

Grassland - Modified grassland

Grassland - Other lowland acid grassland

Grassland - Other neutral grassland

Grassland - Tall herb communities (H6430)

Grassland - Upland acid grassland

Grassland - Upland calcareous grassland

Grassland - Upland hay meadows

Heathland and shrub - Blackthorn scrub

Heathland and shrub - Bramble scrub

Heathland and shrub - Gorse scrub

Heathland and shrub - Hawthorn scrub

Heathland and shrub - Hazel scrub

Heathland and shrub - Willow scrub

Heathland and shrub - Lowland heathland

Heathland and shrub - Mixed scrub

Heathland and shrub - Mountain heaths and willow scrub

Heathland and shrub - Rhododendron scrub

Heathland and shrub - Dunes with sea buckthorn (H2160)

Heathland and shrub - Other sea buckthorn scrub

Heathland and shrub - Upland heathland

Lakes - Aquifer fed naturally fluctuating water bodies
Lakes - High alkalinity lakes
Lakes - Low alkalinity lakes
Lakes - Marl lakes
Lakes - Moderate alkalinity lakes
Lakes - Peat lakes
Lakes - Ponds (priority habitat)
Lakes - Ponds (non-priority habitat)
Lakes - Reservoirs
Lakes - Temporary lakes ponds and pools (H3170)
Sparsely vegetated land - Calaminarian grasslands
Sparsely vegetated land - Coastal sand dunes
Sparsely vegetated land - Coastal vegetated shingle
Sparsely vegetated land - Ruderal/Ephemeral
Sparsely vegetated land - Tall forbs
Sparsely vegetated land - Inland rock outcrop and scree habitats
Sparsely vegetated land - Limestone pavement
Sparsely vegetated land - Maritime cliff and slopes
Sparsely vegetated land - Other inland rock and scree
Urban - Allotments
Lakes - Ornamental lake or pond
Urban - Artificial unvegetated, unsealed surface
Urban - Bioswale
Urban - Intensive green roof
Urban - Built linear features
Urban - Cemeteries and churchyards
Urban - Developed land; sealed surface
Urban - Other green roof
Urban - Facade-bound green wall
Urban - Ground based green wall
Urban - Ground level planters
Urban - Biodiverse green roof
Urban - Introduced shrub
Urban - Open mosaic habitats on previously developed land
Urban - Rain garden
Urban - Actively worked sand pit quarry or open cast mine
Individual trees - Urban tree
Urban - Sustainable drainage system
Urban - Unvegetated garden
Urban - Vacant or derelict land
Urban - Bare ground
Urban - Vegetated garden
Wetland - Blanket bog
Wetland - Depressions on peat substrates (H7150)
Wetland - Fens (upland and lowland)
Wetland - Lowland raised bog
Wetland - Oceanic valley mire[1] (D2.1)

Wetland - Purple moor grass and rush pastures
Wetland - Reedbeds
Wetland - Transition mires and quaking bogs (H7140)
Woodland and forest - Felled
Woodland and forest - Lowland beech and yew woodland
Woodland and forest - Lowland mixed deciduous woodland
Woodland and forest - Native pine woodlands
Woodland and forest - Other coniferous woodland
Woodland and forest - Other Scot's pine woodland
Woodland and forest - Other woodland; broadleaved
Woodland and forest - Other woodland; mixed
Woodland and forest - Upland birchwoods
Woodland and forest - Upland mixed ashwoods
Woodland and forest - Upland oakwood
Woodland and forest - Wet woodland
Woodland and forest - Wood-pasture and parkland
Coastal lagoons - Coastal lagoons
Rocky shore - High energy littoral rock
Rocky shore - High energy littoral rock - on peat, clay or chalk
Rocky shore - Moderate energy littoral rock
Rocky shore - Moderate energy littoral rock - on peat, clay or chalk
Rocky shore - Low energy littoral rock
Rocky shore - Low energy littoral rock - on peat, clay or chalk
Rocky shore - Features of littoral rock
Rocky shore - Features of littoral rock - on peat, clay or chalk
Intertidal sediment - Littoral coarse sediment
Intertidal sediment - Littoral mud
Intertidal sediment - Littoral mixed sediments
Coastal saltmarsh - Saltmarshes and saline reedbeds
Coastal saltmarsh - Artificial saltmarshes and saline reedbeds
Intertidal sediment - Littoral seagrass
Intertidal sediment - Littoral seagrass on peat, clay or chalk
Intertidal sediment - Littoral biogenic reefs - Mussels
Intertidal sediment - Littoral biogenic reefs - Sabellaria
Intertidal sediment - Features of littoral sediment
Intertidal sediment - Artificial littoral coarse sediment
Intertidal sediment - Artificial littoral mud
Intertidal sediment - Artificial littoral sand
Intertidal sediment - Artificial littoral muddy sand
Intertidal sediment - Artificial littoral mixed sediments
Intertidal sediment - Artificial littoral seagrass
Intertidal sediment - Artificial littoral biogenic reefs
Intertidal sediment - Littoral sand
Intertidal sediment - Littoral muddy sand
Intertidal hard structures - Artificial hard structures
Intertidal hard structures - Artificial features of hard structures
Intertidal hard structures - Artificial hard structures with integrated greening of grey infrastructure (IGGI)

Watercourse footprint - Watercourse footprint

Individual trees - Rural tree

Lower Distinctiveness Habitat	Lower Distinctiveness Habitat	Lower Distinctiveness Habitat	Lower Distinctiveness Habitat
N/A - Other	Condition Assessment N/A	Poor	Fairly Poor
Lower Distinctiveness Habitat - N/A - Other	Lower Distinctiveness Habitat - Condition Assessment N/A	Lower Distinctiveness Habitat - Poor	Lower Distinctiveness Habitat - Fairly Poor
Not Possible ▲	1	Not Possible ▲	Not Possible ▲
Not Possible ▲	1	Not Possible ▲	Not Possible ▲
Not Possible ▲	1	Not Possible ▲	Not Possible ▲
Not Possible ▲	1	Not Possible ▲	Not Possible ▲
Not Possible ▲	Not Possible ▲	Not Possible ▲	Not Possible ▲
Not Possible ▲	Not Possible ▲	Not Possible ▲	Not Possible ▲
Not Possible ▲	Not Possible ▲	Not Possible ▲	Not Possible ▲
Not Possible ▲	Not Possible ▲	Not Possible ▲	Not Possible ▲
Not Possible ▲	Not Possible ▲	Not Possible ▲	Not Possible ▲
Not Possible ▲	Not Possible ▲	Not Possible ▲	Not Possible ▲
Not Possible ▲	Not Possible ▲	5	10
Not Possible ▲	Not Possible ▲	Not Possible ▲	Not Possible ▲
Not Possible ▲	Not Possible ▲	5	8
Not Possible ▲	Not Possible ▲	10	15
Not Possible ▲	Not Possible ▲	10	15
Not Possible ▲	Not Possible ▲	5	8
Not Possible ▲	Not Possible ▲	1	5
Not Possible ▲	Not Possible ▲	1	5
Not Possible ▲	Not Possible ▲	1	5
Not Possible ▲	Not Possible ▲	10	15
Not Possible ▲	Not Possible ▲	1	5
Not Possible ▲	Not Possible ▲	10	12
Not Possible ▲	Not Possible ▲	10	12
Not Possible ▲	Not Possible ▲	1	3
Not Possible ▲	Not Possible ▲	Not Possible ▲	Not Possible ▲
Not Possible ▲	Not Possible ▲	1	3
Not Possible ▲	Not Possible ▲	1	3
Not Possible ▲	Not Possible ▲	5	7
Not Possible ▲	Not Possible ▲	5	7
Not Possible ▲	Not Possible ▲	10	15
Not Possible ▲	Not Possible ▲	1	3
Not Possible ▲	Not Possible ▲	15	23
Not Possible ▲	Not Possible ▲	Not Possible ▲	Not Possible ▲
Not Possible ▲	Not Possible ▲	5	7
Not Possible ▲	Not Possible ▲	Not Possible ▲	Not Possible ▲
Not Possible ▲	Not Possible ▲	10	15





Not Possible ▲	Not Possible ▲	Not Possible ▲	Not Possible ▲
Not Possible ▲	Not Possible ▲	Not Possible ▲	Not Possible ▲

Lower Distinctiveness Habitat	Lower Distinctiveness Habitat	Lower Distinctiveness Habitat	Condition Assessment N/A	Condition Assessment N/A
Moderate	Fairly Good	Good	Fairly Poor	Moderate
Lower Distinctiveness Habitat - Moderate	Lower Distinctiveness Habitat - Fairly Good	Lower Distinctiveness Habitat - Good	Condition Assessment N/A - Fairly Poor	Condition Assessment N/A - Moderate
Not Possible ▲	Not Possible ▲	Not Possible ▲	Not Possible ▲	Not Possible ▲
Not Possible ▲	Not Possible ▲	Not Possible ▲	Not Possible ▲	Not Possible ▲
Not Possible ▲	Not Possible ▲	Not Possible ▲	Not Possible ▲	Not Possible ▲
Not Possible ▲	Not Possible ▲	Not Possible ▲	Not Possible ▲	Not Possible ▲
Not Possible ▲	Not Possible ▲	Not Possible ▲	Not Possible ▲	Not Possible ▲
Not Possible ▲	Not Possible ▲	Not Possible ▲	Not Possible ▲	Not Possible ▲
Not Possible ▲	Not Possible ▲	Not Possible ▲	Not Possible ▲	Not Possible ▲
Not Possible ▲	Not Possible ▲	Not Possible ▲	Not Possible ▲	Not Possible ▲
Not Possible ▲	Not Possible ▲	Not Possible ▲	Not Possible ▲	Not Possible ▲
Not Possible ▲	Not Possible ▲	Not Possible ▲	Not Possible ▲	Not Possible ▲
20	25	30	Not Possible ▲	Not Possible ▲
Not Possible ▲	Not Possible ▲	Not Possible ▲	Not Possible ▲	Not Possible ▲
10	12	15	Not Possible ▲	Not Possible ▲
20	25	30	Not Possible ▲	Not Possible ▲
20	25	30+	Not Possible ▲	Not Possible ▲
10	12	15	Not Possible ▲	Not Possible ▲
10	12	15	Not Possible ▲	Not Possible ▲
10	12	15	Not Possible ▲	Not Possible ▲
10	12	15	Not Possible ▲	Not Possible ▲
20	25	30	Not Possible ▲	Not Possible ▲
10	12	15	Not Possible ▲	Not Possible ▲
15	20	25	Not Possible ▲	Not Possible ▲
15	18	20	Not Possible ▲	Not Possible ▲
5	7	10	1	5
Not Possible ▲	Not Possible ▲	Not Possible ▲	Not Possible ▲	Not Possible ▲
5	7	10	1	5
5	7	10	1	5
10	12	15	5	7
10	12	15	5	7
20	25	30+	5	10
5	7	10	1	5
25	30+	30+	20	30+
Not Possible ▲	Not Possible ▲	Not Possible ▲	Not Possible ▲	Not Possible ▲
10	12	15	5	7
Not Possible ▲	Not Possible ▲	Not Possible ▲	Not Possible ▲	Not Possible ▲
20	25	30	Not Possible ▲	Not Possible ▲





Not Possible ▲	Not Possible ▲	Not Possible ▲	Not Possible ▲	Not Possible ▲
Not Possible ▲	Not Possible ▲	Not Possible ▲	Not Possible ▲	Not Possible ▲

Condition Assessment N/A	Condition Assessment N/A	Poor	Poor	Poor
Fairly Good	Good	Fairly Poor	Moderate	Fairly Good
Condition Assessment N/A - Fairly Good	Condition Assessment N/A - Good	Poor - Fairly Poor	Poor - Moderate	Poor - Fairly Good
Not Possible ▲	Not Possible ▲	Not Possible ▲	Not Possible ▲	Not Possible ▲
Not Possible ▲	Not Possible ▲	Not Possible ▲	Not Possible ▲	Not Possible ▲
Not Possible ▲	Not Possible ▲	Not Possible ▲	Not Possible ▲	Not Possible ▲
Not Possible ▲	Not Possible ▲	Not Possible ▲	Not Possible ▲	Not Possible ▲
Not Possible ▲	Not Possible ▲	Not Possible ▲	Not Possible ▲	Not Possible ▲
Not Possible ▲	Not Possible ▲	Not Possible ▲	Not Possible ▲	Not Possible ▲
Not Possible ▲	Not Possible ▲	Not Possible ▲	Not Possible ▲	Not Possible ▲
Not Possible ▲	Not Possible ▲	Not Possible ▲	Not Possible ▲	Not Possible ▲
Not Possible ▲	Not Possible ▲	Not Possible ▲	Not Possible ▲	Not Possible ▲
Not Possible ▲	Not Possible ▲	Not Possible ▲	Not Possible ▲	Not Possible ▲
Not Possible ▲	Not Possible ▲	5	15	20
Not Possible ▲	Not Possible ▲	Not Possible ▲	Not Possible ▲	Not Possible ▲
Not Possible ▲	Not Possible ▲	8	10	12
Not Possible ▲	Not Possible ▲	5	10	15
Not Possible ▲	Not Possible ▲	5	15	20
Not Possible ▲	Not Possible ▲	4	8	11
Not Possible ▲	Not Possible ▲	5	10	12
Not Possible ▲	Not Possible ▲	5	10	12
Not Possible ▲	Not Possible ▲	5	10	12
Not Possible ▲	Not Possible ▲	10	20	25
Not Possible ▲	Not Possible ▲	5	10	12
Not Possible ▲	Not Possible ▲	10	15	18
Not Possible ▲	Not Possible ▲	10	15	18
7	10	1	5	7
Not Possible ▲	Not Possible ▲	Not Possible ▲	Not Possible ▲	Not Possible ▲
7	10	1	5	7
7	10	1	5	7
12	15	5	7	12
12	15	5	7	12
15	25	5	10	15
7	10	1	5	7
30+	30+	20	30+	30+
Not Possible ▲	Not Possible ▲	Not Possible ▲	Not Possible ▲	Not Possible ▲
10	12	5	7	10
Not Possible ▲	Not Possible ▲	Not Possible ▲	Not Possible ▲	Not Possible ▲
Not Possible ▲	Not Possible ▲	10	20	30



Not Possible ▲	Not Possible ▲	10	10	15
Not Possible ▲	Not Possible ▲	5	7	10
Not Possible ▲	Not Possible ▲	10	20	25
Not Possible ▲	Not Possible ▲	Not Possible ▲	Not Possible ▲	Not Possible ▲
Not Possible ▲	Not Possible ▲	25	30+	30+
Not Possible ▲	Not Possible ▲	10	20	25
Not Possible ▲	Not Possible ▲	10	15	20
Not Possible ▲	Not Possible ▲	5	25	30+
Not Possible ▲	Not Possible ▲	10	15	20
Not Possible ▲	Not Possible ▲	5	10	15
Not Possible ▲	Not Possible ▲	5	10	15
Not Possible ▲	Not Possible ▲	10	15	20
Not Possible ▲	Not Possible ▲	10	15	20
Not Possible ▲	Not Possible ▲	25	30+	30+
Not Possible ▲	Not Possible ▲	5	10	25
Not Possible ▲	Not Possible ▲	25	30+	30+
Not Possible ▲	Not Possible ▲	1	4	8
Not Possible ▲	Not Possible ▲	2	4	6
Not Possible ▲	Not Possible ▲	2	4	6
Not Possible ▲	Not Possible ▲	2	4	6
Not Possible ▲	Not Possible ▲	2	4	6
Not Possible ▲	Not Possible ▲	2	4	6
Not Possible ▲	Not Possible ▲	2	4	6
Not Possible ▲	Not Possible ▲	2	4	6
Not Possible ▲	Not Possible ▲	1	2	3
Not Possible ▲	Not Possible ▲	2	4	6
Not Possible ▲	Not Possible ▲	1	2	3
Not Possible ▲	Not Possible ▲	2	6	10
Not Possible ▲	Not Possible ▲	2	6	10
Not Possible ▲	Not Possible ▲	3	13	23
Not Possible ▲	Not Possible ▲	3	13	23
Not Possible ▲	Not Possible ▲	2	4	7
Not Possible ▲	Not Possible ▲	2	4	7
Not Possible ▲	Not Possible ▲	1	2	3
Not Possible ▲	Not Possible ▲	1	2	3
Not Possible ▲	Not Possible ▲	2	4	6
Not Possible ▲	Not Possible ▲	2	3	4
Not Possible ▲	Not Possible ▲	2	4	6
Not Possible ▲	Not Possible ▲	1	2	3
Not Possible ▲	Not Possible ▲	3	13	23
Not Possible ▲	Not Possible ▲	2	4	7
Not Possible ▲	Not Possible ▲	2	3	4
Not Possible ▲	Not Possible ▲	2	4	6
Not Possible ▲	Not Possible ▲	2	4	6
Not Possible ▲	Not Possible ▲	2	4	6
Not Possible ▲	Not Possible ▲	2	4	6

Not Possible ▲	Not Possible ▲	Not Possible ▲	Not Possible ▲	Not Possible ▲
Not Possible ▲	Not Possible ▲	8	16	24

Poor	Fairly Poor	Fairly Poor	Fairly Poor	Moderate	Moderate
Good	Moderate	Fairly Good	Good	Fairly Good	Good
Poor - Good	Fairly Poor - Moderate	Fairly Poor - Fairly Good	Fairly Poor - Good	Moderate - Fairly Good	Moderate - Good
Not Possible ▲	Not Possible ▲	Not Possible ▲	Not Possible ▲	Not Possible ▲	Not Possible ▲
Not Possible ▲	Not Possible ▲	Not Possible ▲	Not Possible ▲	Not Possible ▲	Not Possible ▲
Not Possible ▲	Not Possible ▲	Not Possible ▲	Not Possible ▲	Not Possible ▲	Not Possible ▲
Not Possible ▲	Not Possible ▲	Not Possible ▲	Not Possible ▲	Not Possible ▲	Not Possible ▲
Not Possible ▲	Not Possible ▲	Not Possible ▲	Not Possible ▲	Not Possible ▲	Not Possible ▲
Not Possible ▲	Not Possible ▲	Not Possible ▲	Not Possible ▲	Not Possible ▲	Not Possible ▲
Not Possible ▲	Not Possible ▲	Not Possible ▲	Not Possible ▲	Not Possible ▲	Not Possible ▲
Not Possible ▲	Not Possible ▲	Not Possible ▲	Not Possible ▲	Not Possible ▲	Not Possible ▲
Not Possible ▲	Not Possible ▲	Not Possible ▲	Not Possible ▲	Not Possible ▲	Not Possible ▲
Not Possible ▲	Not Possible ▲	Not Possible ▲	Not Possible ▲	Not Possible ▲	Not Possible ▲
25	10	15	20	5	10
Not Possible ▲	Not Possible ▲	Not Possible ▲	Not Possible ▲	Not Possible ▲	Not Possible ▲
15	2	4	7	2	4
20	5	10	15	5	10
30+	8	15	25	10	20
15	4	8	11	4	8
15	8	10	12	8	10
15	8	10	12	8	10
15	8	10	12	8	10
30	10	10	15	5	10
15	8	10	12	8	10
20	10	15	18	10	10
20	10	15	18	10	15
10	3	5	3	2	3
Not Possible ▲	Not Possible ▲	Not Possible ▲	Not Possible ▲	Not Possible ▲	Not Possible ▲
10	3	5	7	2	3
10	3	5	7	2	3
15	5	8	12	5	7
15	5	8	12	5	7
25	5	10	20	5	15
10	3	5	7	2	3
30+	20	30+	30+	20	30+
Not Possible ▲	Not Possible ▲	Not Possible ▲	Not Possible ▲	Not Possible ▲	Not Possible ▲
12	5	7	10	5	7
Not Possible ▲	Not Possible ▲	Not Possible ▲	Not Possible ▲	Not Possible ▲	Not Possible ▲
30+	10	20	30	10	20

30	5	15	25	5	20
30	5	15	25	10	20
20	5	10	15	5	10
30	5	15	25	10	20
30	5	15	25	10	20
30	5	15	25	10	20
8	2	4	6	2	4
8	2	4	6	2	4
30	5	15	25	10	20
8	2	4	6	2	4
8	1	4	7	2	5
20	5	10	18	7	12
20	5	10	18	7	12
5	1	2	3	1	2
5	1	2	3	1	2
30+	15	25	27	15	20
20	5	10	15	5	10
20	5	10	18	7	12
20	5	10	15	5	10
1	1	1	1	1	1
8	2	4	6	2	4
Not Possible ▲	Not Possible ▲	Not Possible ▲	Not Possible ▲	Not Possible ▲	Not Possible ▲
3	1	2	3	2	2
5	1	2	3	1	2
Not Possible ▲	Not Possible ▲	Not Possible ▲	Not Possible ▲	Not Possible ▲	Not Possible ▲
20	10	15	20	10	15
Not Possible ▲	Not Possible ▲	Not Possible ▲	Not Possible ▲	Not Possible ▲	Not Possible ▲
Not Possible ▲	Not Possible ▲	Not Possible ▲	Not Possible ▲	Not Possible ▲	Not Possible ▲
5	1	2	3	1	2
5	1	2	3	1	2
Not Possible ▲	Not Possible ▲	Not Possible ▲	Not Possible ▲	Not Possible ▲	Not Possible ▲
10	3	8	8	3	5
Not Possible ▲	Not Possible ▲	Not Possible ▲	Not Possible ▲	Not Possible ▲	Not Possible ▲
10	2	5	8	3	4
1	1	1	1	1	1
Not Possible ▲	Not Possible ▲	Not Possible ▲	Not Possible ▲	Not Possible ▲	Not Possible ▲
30+	8	16	24	8	16
5	1	2	3	1	2
Not Possible ▲	Not Possible ▲	Not Possible ▲	Not Possible ▲	Not Possible ▲	Not Possible ▲
1	1	1	1	1	1
1	1	1	1	1	1
5	1	2	3	1	2
30+	10	30+	30+	30	30+
30	10	20	25	10	20
18	10	12	15	10	12
30	10	20	20	10	15
30	10	20	20	10	15

20	10	15	20	10	15
12	5	7	10	5	7
30	10	20	20	10	15
Not Possible ▲	Not Possible ▲	Not Possible ▲	Not Possible ▲	Not Possible ▲	Not Possible ▲
30+	30+	30+	30+	30+	30+
30+	10	20	25	10	20
30+	15	20	25	10	15
30+	20	30+	30+	30+	30+
30+	15	20	25	10	15
20	5	10	15	5	10
20	5	10	15	5	10
30+	15	20	25	10	15
30+	15	20	25	10	15
30+	30+	30+	30+	30+	30+
30+	5	20	30+	15	30+
30+	30+	30+	30+	30+	30+
12	3	7	11	4	8
10	2	4	8	2	6
10	2	4	8	2	6
11	2	4	9	2	7
11	2	4	9	2	7
12	2	4	10	2	8
12	2	4	10	2	8
11	2	4	9	2	7
11	2	4	9	2	7
4	1	2	3	1	2
8	2	4	6	2	4
4	1	2	3	1	2
20	4	8	18	4	14
20	4	8	18	4	14
30+	10	20	30	10	20
30+	10	20	30	10	20
10	2	3	8	3	6
10	2	3	8	3	6
5	1	2	4	1	3
4	1	2	3	1	2
8	2	4	6	2	4
6	1	2	4	1	3
8	2	4	6	2	4
4	1	2	3	1	2
30+	10	20	30	10	20
10	2	3	8	3	6
6	1	2	4	1	3
8	2	4	6	2	4
12	2	4	10	2	8
11	2	4	9	2	7
11	2	4	9	2	7

Not Possible ▲	Not Possible ▲	Not Possible ▲	Not Possible ▲	Not Possible ▲	Not Possible ▲
30+	8	16	24	8	16

Fairly Good	Good
Good	Good
<b>Fairly Good - Good</b>	<b>Good - Good</b>
Not Possible ▲	Not Possible ▲
Not Possible ▲	Not Possible ▲
Not Possible ▲	Not Possible ▲
Not Possible ▲	Not Possible ▲
Not Possible ▲	Not Possible ▲
Not Possible ▲	Not Possible ▲
Not Possible ▲	Not Possible ▲
Not Possible ▲	Not Possible ▲
Not Possible ▲	Not Possible ▲
Not Possible ▲	Not Possible ▲
5	Not Possible ▲
Not Possible ▲	Not Possible ▲
3	Not Possible ▲
5	Not Possible ▲
10	Not Possible ▲
4	Not Possible ▲
8	Not Possible ▲
8	Not Possible ▲
8	Not Possible ▲
5	Not Possible ▲
8	Not Possible ▲
10	Not Possible ▲
10	Not Possible ▲
2	Not Possible ▲
Not Possible ▲	Not Possible ▲
2	Not Possible ▲
2	Not Possible ▲
5	Not Possible ▲
5	Not Possible ▲
10	Not Possible ▲
2	Not Possible ▲
20	Not Possible ▲
Not Possible ▲	Not Possible ▲
5	Not Possible ▲
Not Possible ▲	Not Possible ▲
10	Not Possible ▲

5	Not Possible ▲
10	Not Possible ▲
5	Not Possible ▲
10	Not Possible ▲
10	Not Possible ▲
10	Not Possible ▲
2	Not Possible ▲
2	Not Possible ▲
10	Not Possible ▲
2	Not Possible ▲
3	Not Possible ▲
8	Not Possible ▲
8	Not Possible ▲
1	Not Possible ▲
1	Not Possible ▲
15	Not Possible ▲
5	Not Possible ▲
8	Not Possible ▲
5	Not Possible ▲
1	Not Possible ▲
2	Not Possible ▲
Not Possible ▲	Not Possible ▲
2	Not Possible ▲
1	Not Possible ▲
Not Possible ▲	Not Possible ▲
5	Not Possible ▲
Not Possible ▲	Not Possible ▲
Not Possible ▲	Not Possible ▲
1	Not Possible ▲
1	Not Possible ▲
Not Possible ▲	Not Possible ▲
2	Not Possible ▲
Not Possible ▲	Not Possible ▲
3	Not Possible ▲
1	Not Possible ▲
Not Possible ▲	Not Possible ▲
8	Not Possible ▲
1	Not Possible ▲
Not Possible ▲	Not Possible ▲
1	Not Possible ▲
1	Not Possible ▲
1	Not Possible ▲
30	Not Possible ▲
10	Not Possible ▲
10	Not Possible ▲
10	Not Possible ▲
10	Not Possible ▲

10	Not Possible ▲
5	Not Possible ▲
10	Not Possible ▲
Not Possible ▲	Not Possible ▲
30+	Not Possible ▲
10	Not Possible ▲
10	Not Possible ▲
30+	Not Possible ▲
10	Not Possible ▲
5	Not Possible ▲
5	Not Possible ▲
10	Not Possible ▲
10	Not Possible ▲
30+	Not Possible ▲
30	Not Possible ▲
30+	Not Possible ▲
4	Not Possible ▲
4	Not Possible ▲
4	Not Possible ▲
5	Not Possible ▲
5	Not Possible ▲
6	Not Possible ▲
6	Not Possible ▲
5	Not Possible ▲
5	Not Possible ▲
1	Not Possible ▲
2	Not Possible ▲
1	Not Possible ▲
10	Not Possible ▲
10	Not Possible ▲
10	Not Possible ▲
10	Not Possible ▲
3	Not Possible ▲
3	Not Possible ▲
2	Not Possible ▲
1	Not Possible ▲
2	Not Possible ▲
2	Not Possible ▲
2	Not Possible ▲
2	Not Possible ▲
1	Not Possible ▲
10	Not Possible ▲
3	Not Possible ▲
2	Not Possible ▲
2	Not Possible ▲
6	Not Possible ▲
5	Not Possible ▲
5	Not Possible ▲

Not Possible ▲	Not Possible ▲
8	Not Possible ▲

[Return to start](#)

**Habitat Description**

Species-rich native hedgerow with trees - associated with bank or ditch

Species-rich native hedgerow with trees

Species-rich native hedgerow - associated with bank or ditch

Native hedgerow with trees - associated with bank or ditch

Species-rich native hedgerow

Native hedgerow - associated with bank or ditch

Native hedgerow with trees

Ecologically valuable line of trees

Ecologically valuable line of trees - associated with bank or ditch

Native hedgerow

Line of trees

Line of trees - associated with bank or ditch

Non-native and ornamental hedgerow

Distinctiveness		Creation - Years to Target Condition			Enhancement to T
Distinctiveness Category	Distinctiveness Score	Poor	Moderate	Good	Poor - Moderate
V.High	8	1	10	20	6
High	6	1	10	20	6
High	6	1	5	12	3
High	6	1	10	20	6
Medium	4	1	5	12	3
Medium	4	1	5	12	3
Medium	4	1	10	20	6
Medium	4	5	20	30+	20
Medium	4	5	20	30+	20

Low	2	1	5	12	3
Low	2	5	20	30+	20
Low	2	5	20	30+	20
V.Low	1	1	Not possible ▲	Not possible ▲	Not possible ▲






5	2	10	10	5	10	5	6	10	Error ▲	Error ▲	Error ▲	Error ▲
30	10	12	12	Error ▲	12	Error ▲	Error ▲	12	Error ▲	Error ▲	Error ▲	Error ▲
30	10	12	Error ▲	Error ▲	12	Error ▲	Error ▲	12	Error ▲	Error ▲	Error ▲	Error ▲
Not possible ▲	Not possible ▲	Error ▲	Error ▲	Error ▲	Error ▲	Error ▲	Error ▲	Error ▲	Error ▲	Error ▲	Error ▲	Error ▲



Target		Difficulty		Trading Rules
Line of trees - associated with bank or ditch	Non-native and ornamental hedgerow	Technical Difficulty Creation	Technical Difficulty Enhancement	
Error ▲	Error ▲	Low	Low	Like for like
Error ▲	Error ▲	Low	Low	Like for like or better
Error ▲	Error ▲	Low	Low	Like for like or better
Error ▲	Error ▲	Low	Low	Like for like or better
Error ▲	Error ▲	Low	Low	Same distinctiveness band or better
Error ▲	Error ▲	Low	Low	Same distinctiveness band or better
Error ▲	Error ▲	Low	Low	Same distinctiveness band or better
Error ▲	Error ▲	Low	Low	Same distinctiveness band or better
Error ▲	Error ▲	Low	Low	Same distinctiveness band or better

Error ▲	Error ▲	Low	Low	Same distinctiveness band or better
Error ▲	Error ▲	Low	Low	Same distinctiveness band or better
Error ▲	Error ▲	Low	Low	Same distinctiveness band or better
Error ▲	Error ▲	Low	Low	Same distinctiveness band or better

Condition	
Condition Category	Condition Score
Good	3
Moderate	2
Poor	1



<b>Enhancement through Distinctiveness</b>	
<b>Baseline Hedge Type</b>	<b>Species-rich native hedgerow with trees - associated with bank or ditch</b>
Species-rich native hedgerow with trees - associated with bank or ditch	V.High - V.High
Species-rich native hedgerow with trees	High - V.High
Species-rich native hedgerow - associated with bank or ditch	High - V.High
Native hedgerow with trees - associated with bank or ditch	High - V.High
Species-rich native hedgerow	Medium - V.High
Native hedgerow - associated with bank or ditch	Medium - V.High
Native hedgerow with trees	Medium - V.High
Ecologically valuable line of trees	Medium - V.High
Ecologically valuable line of trees - associated with bank or ditch	Medium - V.High

Native hedgerow	Low - V.High
Line of trees	Low - V.High
Line of trees - associated with bank or ditch	Low - V.High
Non-native and ornamental hedgerow	Error - Enhancement not possible ▲

Post D

Species-rich native hedgerow with trees	Species-rich native hedgerow - associated with bank or ditch	Native hedgerow with trees - associated with bank or ditch	Species-rich native hedgerow	Native hedgerow - associated with bank or ditch
Error Trading Down ▲	Error Trading Down ▲	Error Trading Down ▲	Error Trading Down ▲	Error Trading Down ▲
High - High	Error - Enhancement not possible ▲	Error - Enhancement not possible ▲	Error Trading Down ▲	Error Trading Down ▲
Error - Enhancement not possible ▲	High - High	Error - Enhancement not possible ▲	Error Trading Down ▲	Error Trading Down ▲
Error - Enhancement not possible ▲	Error - Enhancement not possible ▲	High - High	Error Trading Down ▲	Error Trading Down ▲
Medium - High	Medium - High	Error - Enhancement not possible ▲	Medium - Medium	Error - Enhancement not possible ▲
Error - Enhancement not possible ▲	Medium - High	Medium - High	Error - Enhancement not possible ▲	Medium - Medium
Medium - High	Medium - High	Medium - High	Error - Enhancement not possible ▲	Error - Enhancement not possible ▲
Medium - High	Error - Enhancement not possible ▲	Medium - High	Error - Enhancement not possible ▲	Error - Enhancement not possible ▲
Error - Enhancement not possible ▲	Error - Enhancement not possible ▲	Medium - High	Error - Enhancement not possible ▲	Error - Enhancement not possible ▲

Low - High	Low - High	Low - High	Low - Medium	Low - Medium
Low - High	Error - Enhancement not possible ▲	Low - High	Error - Enhancement not possible ▲	Error - Enhancement not possible ▲
Error - Enhancement not possible ▲	Error - Enhancement not possible ▲	Low - High	Error - Enhancement not possible ▲	Error - Enhancement not possible ▲
Error - Enhancement not possible ▲	Error - Enhancement not possible ▲	Error - Enhancement not possible ▲	Error - Enhancement not possible ▲	Error - Enhancement not possible ▲



## Development Hedge Type

Native hedgerow with trees	Ecologically valuable line of trees	Ecologically valuable line of trees - associated with bank or ditch	Native hedgerow	Line of trees
Error Trading Down ▲	Error Trading Down ▲	Error Trading Down ▲	Error Trading Down ▲	Error Trading Down ▲
Error Trading Down ▲	Error Trading Down ▲	Error Trading Down ▲	Error Trading Down ▲	Error Trading Down ▲
Error Trading Down ▲	Error Trading Down ▲	Error Trading Down ▲	Error Trading Down ▲	Error Trading Down ▲
Error Trading Down ▲	Error Trading Down ▲	Error Trading Down ▲	Error Trading Down ▲	Error Trading Down ▲
Error - Enhancement not possible ▲	Error - Enhancement not possible ▲	Error - Enhancement not possible ▲	Error Trading Down ▲	Error Trading Down ▲
Error - Enhancement not possible ▲	Error - Enhancement not possible ▲	Error - Enhancement not possible ▲	Error Trading Down ▲	Error Trading Down ▲
Medium - Medium	Error - Enhancement not possible ▲	Error - Enhancement not possible ▲	Error Trading Down ▲	Error Trading Down ▲
Error - Enhancement not possible ▲	Medium - Medium	Medium - Medium	Error Trading Down ▲	Error Trading Down ▲
Error - Enhancement not possible ▲	Error - Enhancement not possible ▲	Medium - Medium	Error Trading Down ▲	Error Trading Down ▲

Low - Medium	Error - Enhancement not possible ▲	Error - Enhancement not possible ▲	Low - Low	Error - Enhancement not possible ▲
Low - Medium	Error - Enhancement not possible ▲	Error - Enhancement not possible ▲	Error - Enhancement not possible ▲	Low - Low
Error - Enhancement not possible ▲	Error - Enhancement not possible ▲	Error - Enhancement not possible ▲	Error - Enhancement not possible ▲	Error - Enhancement not possible ▲
Error - Enhancement not possible ▲	Error - Enhancement not possible ▲	Error - Enhancement not possible ▲	Error - Enhancement not possible ▲	Error - Enhancement not possible ▲





Error - Enhancement not possible ▲	Error Trading Down ▲
Low - Low	Error Trading Down ▲
Low - Low	Error Trading Down ▲
Error - Enhancement not possible ▲	V.Low - V.Low

[Return to start](#)

Habitat Description	Distinctiveness	
	Distinctiveness Category	Distinctiveness Score
Priority habitat	V.High	8
Other rivers and streams	High	6
Ditches	Medium	4
Canals	Medium	4
Culvert	Low	2

Difficulty			Condition		
Technical Difficulty Creation	Technical Difficulty Enhancement	Trading Rules	Good	Fairly Good	Moderate
High	Medium	Same habitat required – bespoke compensation option △	3	2.5	2
High	Medium	Same habitat required =	3	2.5	2
Medium	Low	Same habitat required =	3	2.5	2
Medium	Low	Same habitat required =	3	2.5	2
Medium	N/A	Better distinctiveness habitat required	Not Possible ▲	Not Possible ▲	Not Possible ▲

		Creation - Years to Target Condition for All Habitats	
Fairly Poor	Poor	Good	10
1.5	1	Fairly Good	8
1.5	1	Moderate	5
1.5	1	Fairly Poor	2
1.5	1	Poor	1
Not Possible ▲	1		

Enhancement - Years to Target Condition for All Habitats
Enhancement through Distinctiveness

to Target Condition  
habitats

10

Enhancement - Years to Target Condition			
Baseline Condition	Proposed Condition		
	Poor	Fairly Poor	Moderate
Poor	1	2	4
Fairly Poor	N/A	1	2
Moderate	N/A	N/A	1
Fairly Good	N/A	N/A	N/A
Good	N/A	N/A	N/A

Fairly Good	Good
6	8
4	6
2	4
1	2
N/A	1

Encroachment	
Encroachment into Watercourse	multiplier
No Encroachment	1
Minor	0.8
Major	0.5
N/A - Culvert	0.68

<b>Encroachment</b>	
<b>Riparian Encroachment for Both Banks</b>	<b>multiplier</b>
Major/Major	0.75
Major/Moderate	0.8
Major/Minor	0.84
Major/No Encroachment	0.87
Moderate/Moderate	0.85
Moderate/ Minor	0.9
Moderate/ No Encroachment	0.92
Minor/ Minor	0.95
Minor/ No Encroachment	0.98
No Encroachment/ No Encroachment	1
N/A - Culvert	1

Spatial	
Description of multiplier	Category
Low potential/action not identified in any plan	Low Strategic Significance
Delivery within Local Plans	High strategic significance
Delivery within River Basin Management Plan	High strategic significance
Delivery within Catchment Plans	High strategic significance
Delivery within Catchment Planning System	High strategic significance
Delivery within Priority Habitats for Restoration	High strategic significance

Strategic multiplier
1
1.15
1.15
1.15
1.15
1.15

Spatial
Description of multiplier
Formally identified in local strategy
Location ecologically desirable but not in local strategy
Area/compensation not in local strategy/ no local strategy

Category	Strategic multiplier
High strategic significance	1.15
Medium strategic significance	1.1
Low Strategic Significance	1

Spatial	
Description of multiplier	Strategic multiplier
This metric is being used by an off-site provider	1
Within waterbody catchment	1
Outside waterbody catchment, but within operational catchment	0.75
Outside operational catchment	0.5

Distinctiveness categories	
Distinctiveness Category	Distinctiveness Score
V.High	8
High	6
Medium	4
Low	2

<b>Suggested Action</b>
Loss Unacceptable
Avoid
Avoid, Mitigate or Compensate
Mitigate or Compensate

[Return to start](#)

### Habitat Description

Cropland - Arable field margins cultivated annually

Cropland - Arable field margins game bird mix

Cropland - Arable field margins pollen and nectar

Cropland - Arable field margins tussocky

Cropland - Cereal crops

Cropland - Winter stubble

Cropland - Horticulture

Cropland - Intensive orchards

Cropland - Non-cereal crops

Cropland - Temporary grass and clover leys

Grassland - Traditional orchards

Grassland - Bracken

Grassland - Floodplain wetland mosaic and CFGM

Grassland - Lowland calcareous grassland

Grassland - Lowland dry acid grassland

Grassland - Lowland meadows

Grassland - Modified grassland

Grassland - Other lowland acid grassland

Grassland - Other neutral grassland

Grassland - Tall herb communities (H6430)

Grassland - Upland acid grassland

Grassland - Upland calcareous grassland

Grassland - Upland hay meadows

Heathland and shrub - Blackthorn scrub

Heathland and shrub - Bramble scrub

Heathland and shrub - Gorse scrub

Heathland and shrub - Hawthorn scrub

Heathland and shrub - Hazel scrub

Heathland and shrub - Lowland heathland

Heathland and shrub - Mixed scrub

Heathland and shrub - Mountain heaths and willow scrub

Heathland and shrub - Rhododendron scrub

Heathland and shrub - Dunes with sea buckthorn (H2160)

Heathland and shrub - Other sea buckthorn scrub

Heathland and shrub - Willow scrub

Heathland and shrub - Upland heathland

Lakes - Aquifer fed naturally fluctuating water bodies

Lakes - High alkalinity lakes

Lakes - Low alkalinity lakes

Lakes - Marl lakes

Lakes - Moderate alkalinity lakes

Lakes - Peat lakes
Lakes - Ponds (priority habitat)
Lakes - Ponds (non-priority habitat)
Lakes - Reservoirs
Lakes - Temporary lakes ponds and pools (H3170)
Sparsely vegetated land - Calaminarian grasslands
Sparsely vegetated land - Coastal sand dunes
Sparsely vegetated land - Coastal vegetated shingle
Sparsely vegetated land - Ruderal/Ephemeral
Sparsely vegetated land - Tall forbs
Sparsely vegetated land - Inland rock outcrop and scree habitats
Sparsely vegetated land - Limestone pavement
Sparsely vegetated land - Maritime cliff and slopes
Sparsely vegetated land - Other inland rock and scree
Urban - Allotments
Lakes - Ornamental lake or pond
Urban - Artificial unvegetated, unsealed surface
Urban - Bioswale
Urban - Intensive green roof
Urban - Built linear features
Urban - Cemeteries and churchyards
Urban - Developed land; sealed surface
Urban - Other green roof
Urban - Facade-bound green wall
Urban - Ground based green wall
Urban - Ground level planters
Urban - Biodiverse green roof
Urban - Introduced shrub
Urban - Open mosaic habitats on previously developed land
Urban - Rain garden
Urban - Actively worked sand pit quarry or open cast mine
Individual trees - Urban tree
Urban - Sustainable drainage system
Urban - Unvegetated garden
Urban - Vacant or derelict land
Urban - Bare ground
Urban - Vegetated garden
Wetland - Blanket bog
Wetland - Depressions on peat substrates (H7150)
Wetland - Fens (upland and lowland)
Wetland - Lowland raised bog
Wetland - Oceanic valley mire[1] (D2.1)
Wetland - Purple moor grass and rush pastures
Wetland - Reedbeds
Wetland - Transition mires and quaking bogs (H7140)
Woodland and forest - Felled
Woodland and forest - Lowland beech and yew woodland

Woodland and forest - Lowland mixed deciduous woodland
Woodland and forest - Native pine woodlands
Woodland and forest - Other coniferous woodland
Woodland and forest - Other Scot's pine woodland
Woodland and forest - Other woodland; broadleaved
Woodland and forest - Other woodland; mixed
Woodland and forest - Upland birchwoods
Woodland and forest - Upland mixed ashwoods
Woodland and forest - Upland oakwood
Woodland and forest - Wet woodland
Woodland and forest - Wood-pasture and parkland
Coastal lagoons - Coastal lagoons
Rocky shore - High energy littoral rock
Rocky shore - High energy littoral rock - on peat, clay or chalk
Rocky shore - Moderate energy littoral rock
Rocky shore - Moderate energy littoral rock - on peat, clay or chalk
Rocky shore - Low energy littoral rock
Rocky shore - Low energy littoral rock - on peat, clay or chalk
Rocky shore - Features of littoral rock
Rocky shore - Features of littoral rock - on peat, clay or chalk
Intertidal sediment - Littoral coarse sediment
Intertidal sediment - Littoral mud
Intertidal sediment - Littoral mixed sediments
Coastal saltmarsh - Saltmarshes and saline reedbeds
Coastal saltmarsh - Artificial saltmarshes and saline reedbeds
Intertidal sediment - Littoral seagrass
Intertidal sediment - Littoral seagrass on peat, clay or chalk
Intertidal sediment - Littoral biogenic reefs - Mussels
Intertidal sediment - Littoral biogenic reefs - Sabellaria
Intertidal sediment - Features of littoral sediment
Intertidal sediment - Artificial littoral coarse sediment
Intertidal sediment - Artificial littoral mud
Intertidal sediment - Artificial littoral sand
Intertidal sediment - Artificial littoral muddy sand
Intertidal sediment - Artificial littoral mixed sediments
Intertidal sediment - Artificial littoral seagrass
Intertidal sediment - Artificial littoral biogenic reefs
Intertidal sediment - Littoral sand
Intertidal sediment - Littoral muddy sand
Intertidal hard structures - Artificial hard structures
Intertidal hard structures - Artificial features of hard structures
Intertidal hard structures - Artificial hard structures with integrated greening of grey infrastructure (IGGI)
Watercourse footprint - Watercourse footprint
Individual trees - Rural tree













Version
Version 1.0.0
Version 1.0.1
Version 1.0.2
Version 1.0.3

Changes made
Initial statutory version
Amended to fix an error in the irreplaceable habitats dropdown and minor changes to the working of the tool such as ensuring the rows auto populate correctly and cells adjust their height so error messages can be read
Updated to correct some labelling errors, minor formula errors and expand width of columns
Minor formatting errors corrected to ensure text is visible and flags appear correctly, version history sheet added.

Date released
29th November 2023
15th December 2023
12th February 2024
23rd July 2024

Return to start

⦿ This tool is intended to be used for historic data. Any s  
circumstances where a mo

### Phase 1 Habitat

Woodland

Broadleaved woodland

Semi-natural broadleaved woodland

Plantation broadleaved woodland

Coniferous woodland

Semi-natural coniferous woodland

Plantation coniferous woodland

Mixed woodland

Semi-natural mixed woodland

Plantation mixed woodland

Scrub

Dense / continuous scrub

Scattered scrub

Parkland / scattered trees

Broadleaved parkland / scattered trees

Coniferous parkland / scattered trees

Mixed parkland / scattered trees

Scattered trees

Scattered trees

Recently-felled woodland

Broadleaved recently felled woodland

Coniferous recently felled woodland

Mixed recently felled woodland

Acid grassland

Acid grassland

Unimproved acid grassland

Unimproved acid grassland

Semi-improved acid grassland (Good quality)

Semi-improved acid grassland (Good quality)

Semi-improved acid grassland (Poor quality)

Neutral grassland

Unimproved neutral grassland

Semi-improved neutral grassland (Good quality)

Semi-improved neutral grassland (Poor quality)

Calcareous grassland

Calcareous grassland

Unimproved calcareous grassland

Unimproved calcareous grassland

Semi-improved calcareous grassland (Good quality)
Semi-improved calcareous grassland (Good quality)
Semi-improved calcareous grassland (Poor quality)
Improved grassland
Marsh/marshy grassland
Marsh/marshy grassland
Marsh/marshy grassland
Poor semi-improved grassland
Strandline vegetation coastland
Sand dune
Dune slack sand dune coastland
Dune grassland sand dune coastland
Dune heath sand dune coastland
Dune scrub sand dune coastland
Open dune sand dune coastland
Maritime cliff coastland
Hard maritime cliff coastland
Soft maritime cliff
Crevice/ledge vegetation
Crevice/ledge vegetation
Coastal grassland
Coastal grassland
Coastal grassland
Coastal grassland
Coastal heathland
Coastal heathland
Standing open water
Standing open water
Standing open water
Standing open water
Standing open water
Standing open water
Standing open water
Standing open water
Standing open water
Standing open water
Standing open water
Standing open water
Standing open water
Standing open water
Standing open water
Dry dwarf shrub heath
Dry dwarf shrub heath
Acidic dry dwarf shrub heath
Acidic dry dwarf shrub heath
Basic dry dwarf shrub heath
Basic dry dwarf shrub heath
Wet dwarf shrub heath
Wet dwarf shrub heath

Lichen / bryophyte heath
Lichen / bryophyte heath
Montane heath / dwarf herb
Dry heath / acidic grass mosaic
Wet heath / acidic grass mosaic
Dry heath / acidic grass mosaic
Wet heath / acidic grass mosaic
Bracken
Continuous bracken
Scattered bracken
Other tall herb or fern (Good quality)
Other tall herb or fern
Tall ruderal
Tall ruderal
Non-ruderal
Bog
Sphagnum bog
Blanket bog
Raised bog
Wet modified bog
Dry modified bog
Dry modified bog
Flush and spring
Acid/neutral flush
Basic flush
Bryophyte-dominated spring
Fen
Valley mire
Basin mire
Floodplain mire
Bare peat
Swamp
Marginal and inundation
Marginal and inundation
Marginal vegetation
Inundation vegetation
Natural rock exposures and caves (Good quality)
Natural rock exposures and caves
Inland cliff (High quality)
Inland cliff
Acidic inland cliff
Basic inland cliff
Scree
Acidic scree
Basic scree
Limestone pavement
Other natural rock exposure

Other acidic natural rock exposure
Other basic rock exposure
Artificial rock exposures
Artificial rock exposures
Artificial rock exposures
Artificial rock exposures
Artificial rock exposures
Artificial rock exposures
Quarry
Spoil heap
Mine
Refuse tip
Cultivated/disturbed ground
Arable
Amenity grassland
Ephemeral / short perennial
Introduced shrub
Fence
Wall
Built-up areas
Caravans
Sea wall (artificial materials)
Buildings
Bare ground
Bare ground


suggested translation between a phase 1 habitat and metric habitat should not be used. A more appropriate metric habitat may be chosen when ecological expertise is available.

<b>Metric habitat</b>
Woodland and forest - Other woodland; mixed
Woodland and forest - Other woodland; broadleaved
Woodland and forest - Lowland mixed deciduous woodland
Woodland and forest - Other woodland; broadleaved
Woodland and forest - Other coniferous woodland
Woodland and forest - Native pine woodlands
Woodland and forest - Other coniferous woodland
Woodland and forest - Other woodland; mixed
Woodland and forest - Lowland mixed deciduous woodland
Woodland and forest - Other woodland; mixed
Heathland and shrub - Mixed scrub
Heathland and shrub - Mixed scrub
Heathland and shrub - Mixed scrub
Woodland and forest - Wood-pasture and parkland
Woodland and forest - Wood-pasture and parkland
Woodland and forest - Other coniferous woodland
Woodland and forest - Wood-pasture and parkland
Individual trees - Urban tree
Individual trees - Rural tree
Woodland and forest - Felled
Woodland and forest - Felled
Woodland and forest - Felled
Woodland and forest - Felled
Grassland - Other lowland acid grassland
Grassland - Upland acid grassland
Grassland - Lowland dry acid grassland
Grassland - Upland hay meadows
Grassland - Upland acid grassland
Grassland - Other lowland acid grassland
Grassland - Modified grassland
Grassland - Other neutral grassland
Grassland - Lowland meadows
Grassland - Other neutral grassland
Grassland - Modified grassland
Grassland - Upland calcareous grassland
Grassland - Lowland calcareous grassland
Grassland - Lowland calcareous grassland
Grassland - Upland calcareous grassland

Grassland - Upland calcareous grassland
Grassland - Lowland calcareous grassland
Grassland - Modified grassland
Grassland - Modified grassland
Wetland - Purple moor grass and rush pastures
Grassland - Other neutral grassland
Grassland - Modified grassland
Grassland - Modified grassland
Sparsely vegetated land - Coastal vegetated shingle
Sparsely vegetated land - Coastal sand dunes
Sparsely vegetated land - Coastal sand dunes
Sparsely vegetated land - Coastal sand dunes
Sparsely vegetated land - Coastal sand dunes
Sparsely vegetated land - Coastal sand dunes
Sparsely vegetated land - Coastal sand dunes
Sparsely vegetated land - Maritime cliff and slopes
Sparsely vegetated land - Maritime cliff and slopes
Sparsely vegetated land - Maritime cliff and slopes
Sparsely vegetated land - Maritime cliff and slopes
Grassland - Tall herb communities
Sparsely vegetated land - Maritime cliff and slopes
Grassland - Lowland meadows
Grassland - Lowland dry acid grassland
Grassland - Other lowland acid grassland
Sparsely vegetated land - Maritime cliff and slopes
Heathland and shrub - Lowland heathland
Lakes - Aquifer fed naturally fluctuating water bodies
Ditches
Lakes - High alkalinity lakes
Lakes - Low alkalinity lakes
Lakes - Marl lakes
Lakes - Moderate alkalinity lakes
Lakes - Peat Lakes
Lakes - Ponds (priority habitat)
Lakes - Ponds (non-priority habitat)
Lakes - Reservoirs
Lakes - Temporary lakes, ponds and pools
Heathland and shrub - Lowland heathland
Heathland and shrub - Upland heathland
Heathland and shrub - Lowland heathland
Heathland and shrub - Upland heathland
Heathland and shrub - Lowland heathland
Heathland and shrub - Upland heathland
Heathland and shrub - Lowland heathland
Heathland and shrub - Upland heathland

Heathland and shrub - Lowland heathland
Heathland and shrub - Upland heathland
Heathland and shrub - Mountain heaths and willow scrub
Heathland and shrub - Lowland heathland
Heathland and shrub - Lowland heathland
Heathland and shrub - Upland heathland
Heathland and shrub - Upland heathland
Grassland - Bracken
Grassland - Bracken
Grassland - Bracken
Sparsely vegetated land - Inland rock outcrop and scree habitats
Grassland - Bracken
Sparsely vegetated land - Ruderal/ephemeral
Sparsely vegetated land - Tall forbs
Sparsely vegetated land - Ruderal/ephemeral
Wetland - Lowland raised bog
Wetland - Lowland raised bog
Wetland - Blanket bog
Wetland - Lowland raised bog
Wetland - Transition mires and quaking bogs (H7140)
Wetland - Blanket bog
Wetland - Lowland raised bog
Wetland - Fens (upland and lowland)
Wetland - Fens (upland and lowland)
Wetland - Fens (upland and lowland)
Wetland - Fens (upland and lowland)
Wetland - Fens (upland and lowland)
Wetland - Fens (upland and lowland)
Wetland – Oceanic valley mire[1] (D2.1)
Wetland – Oceanic valley mire[1] (D2.1)
Wetland – Oceanic valley mire[1] (D2.1)
Wetland - Depressions on peat substrates (H7150)
Wetland - Fens (upland and lowland)
Wetland - Fens (upland and lowland)
Wetland - Reedbeds
Use the feature that it is within, i.e. River, Lake type etc.
Wetland - Reedbeds
Sparsely vegetated land - Inland rock outcrop and scree habitats
Sparsely vegetated land - Other inland rock and scree
Sparsely vegetated land - Inland rock outcrop and scree habitats
Sparsely vegetated land - Other inland rock and scree
Sparsely vegetated land - Inland rock outcrop and scree habitats
Sparsely vegetated land - Inland rock outcrop and scree habitats
Sparsely vegetated land - Inland rock outcrop and scree habitats
Sparsely vegetated land - Inland rock outcrop and scree habitats
Sparsely vegetated land - Inland rock outcrop and scree habitats
Sparsely vegetated land - Limestone pavement
Sparsely vegetated land - Other inland rock and scree

Sparsely vegetated land - Other inland rock and scree
Sparsely vegetated land - Other inland rock and scree
Sparsely vegetated land - Other inland rock and scree
Sparsely vegetated land - Other inland rock and scree
Sparsely vegetated land - Other inland rock and scree
Sparsely vegetated land - Other inland rock and scree
Sparsely vegetated land - Other inland rock and scree
Sparsely vegetated land - Other inland rock and scree
Urban - Active sand pit quarry or open cast mine
Urban - Active sand pit quarry or open cast mine
Urban - Active sand pit quarry or open cast mine
Urban - Artificial unvegetated, unsealed surface
Cropland - Cereal crops
Select most appropriate habitat within the 'Cropland' broad habitat type
Grassland - Modified grassland
Sparsely vegetated land - Ruderal/ephemeral
Urban - Introduced shrub
Urban - Built linear features
Urban - Built linear features
Urban - Developed land; sealed surface
Urban - Developed land; sealed surface
Urban - Developed land; sealed surface
Urban - Developed land; sealed surface
Urban - Vacant or derelict land
Urban - Bare ground



not be considered a rule - there may be applied.

<b>Distinctiveness band</b>
Medium
Medium
High
Medium
Low
High
Low
Medium
High
Medium
Medium
Medium
Medium
V.High
V.High
Low
V.High
Medium
Medium
High
High
High
High
Medium
Medium
V.High
V.High
Medium
Medium
Low
Medium
V.High
Medium
Low
High
High
High
High





Medium
Medium
Medium
Medium
Medium
Medium
Medium
Medium
Low
Low
Low
V.Low
Low
Low
Low
Low
Low
Low
V.Low
V.Low
V.Low
V.Low
V.Low
V.Low
V.Low
Low
Low



# The Statutory Biodiversity Technical Data

[Return to start  
page](#)

[All area habitats](#)

[Area habitat g](#)

[Temporal multipliers](#)

[Enhancement temporal  
multipliers](#)

[Hedgerow c](#)

[Watercourse data](#)

[Condition data](#)

[Unit short  
calculatio](#)

# ity Metric

roups


Multipliers

data

Phase 1 - metric  
habitat translation tool

tfall  
ons

Version history



<b>Local Authority List</b>
Adur and Worthing Borough Council
Adur District Council
Allerdale Borough Council
Amber Valley Borough Council
Arun District Council
Ashfield District Council
Ashford Borough Council
Aylesbury Vale District Council
Babergh District Council
Barnsley Metropolitan Borough Council
Barrow-in-Furness Borough Council
Basildon Borough Council
Basingstoke and Deane Borough Council
Bassetlaw District Council
Bath and North East Somerset Council
Bedford Borough Council
Birmingham City Council
Blaby District Council
Blackburn with Darwen Borough Council
Blackpool Borough Council
Blaenau Gwent County Borough Council
Bolsover District Council
Bolton Metropolitan Borough Council
Borough of Broxbourne
Borough of Poole
Boston Borough Council
Bournemouth Borough Council
Bracknell Forest Council
Bradford Metropolitan District Council
Braintree District Council
Breckland District Council
Brentwood Borough Council
Bridgend County Borough Council
Brighton and Hove City Council
Bristol City Council
Broadland District Council
Bromsgrove District Council
Broxtowe Borough Council
Buckinghamshire County Council
Burnley Borough Council
Bury Metropolitan Borough Council
Caerphilly County Borough Council
Calderdale Metropolitan Borough Council
Cambridge City Council
Cambridgeshire County Council
Cannock Chase District Council
Canterbury City Council
Cardiff Council
Carlisle City Council

Carmarthenshire County Council
Castle Point Borough Council
Central Bedfordshire Council
Ceredigion County Council
Charnwood Borough Council
Chelmsford City Council
Cheltenham Borough Council
Cherwell District Council
Cheshire East Council (Unitary)
Cheshire West and Chester Council
Chesterfield Borough Council
Chichester District Council
Chiltern District Council
Chorley Council
Christchurch Borough Council
City of Lincoln Council
City of London
City of York Council
Colchester Borough Council
Conwy County Borough Council
Copeland Borough Council
Corby Borough Council
Cornwall Council (Unitary)
Cotswold District Council
Coventry City Council
Craven District Council
Crawley Borough Council
Cumbria County Council
Dacorum Council
Darlington Borough Council
Dartford Borough Council
Daventry District Council
Denbighshire County Council
Derby City Council
Derbyshire County Council
Derbyshire Dales District Council
Devon County Council
Doncaster Metropolitan Borough Council
Dorset County Council
Dover District Council
Dudley Metropolitan Borough Council
Durham County Council
East Cambridgeshire District Council
East Devon District Council
East Dorset District Council
East Hampshire District Council
East Hertfordshire District Council
East Lindsey District Council
East Northamptonshire Council
East Riding of Yorkshire Council

East Staffordshire Borough Council
East Sussex County Council
Eastbourne Borough Council
Eastleigh Borough Council
Eden District Council
Elmbridge Borough Council
Epping Forest District Council
Epsom and Ewell Borough Council
Erewash Borough Council
Essex County Council
Exeter City Council
Fareham Borough Council
Fenland District Council
Flintshire County Council
Forest Heath District Council
Forest of Dean District Council
Fylde Borough Council
Gateshead Metropolitan Borough Council
Gedling Borough Council
Gloucester City Council
Gloucestershire County Council
Gosport Borough Council
Gravesham Borough Council
Great Yarmouth Borough Council
Guildford Borough Council
Gwynedd County Council
Halton Borough Council
Hambleton District Council
Hampshire County Council
Harborough District Council
Harlow Council
Harrogate Borough Council
Hart District Council
Hartlepool Borough Council
Hastings Borough Council
Havant Borough Council
Herefordshire Council
Hertfordshire County Council
Hertsmere Borough Council
High Peak Borough Council
Hinckley and Bosworth Borough Council
Horsham District Council
Huntingdonshire District Council
Hyndburn Borough Council
Ipswich Borough Council
Isle of Anglesey County Council
Isle of Wight Council
Isles of Scilly
Kent County Council
Kettering Borough Council

King's Lynn and West Norfolk Borough Council
Kingston-upon-Hull City Council
Kirklees Council
Knowsley Metropolitan Borough Council
Lancashire County Council
Lancaster City Council
Leeds City Council
Leicester City Council
Leicestershire County Council
Lewes District Council
Lichfield District Council
Lincolnshire County Council
Liverpool City Council
London Borough of Barking and Dagenham
London Borough of Barnet
London Borough of Bexley
London Borough of Brent
London Borough of Bromley
London Borough of Camden
London Borough of Croydon
London Borough of Ealing
London Borough of Enfield
London Borough of Hackney
London Borough of Hammersmith & Fulham
London Borough of Haringey
London Borough of Harrow
London Borough of Havering
London Borough of Hillingdon
London Borough of Hounslow
London Borough of Islington
London Borough of Lambeth
London Borough of Lewisham
London Borough of Merton
London Borough of Newham
London Borough of Redbridge
London Borough of Richmond upon Thames
London Borough of Southwark
London Borough of Sutton
London Borough of Tower Hamlets
London Borough of Waltham Forest
London Borough of Wandsworth
Luton Borough Council
Maidstone Borough Council
Maldon District Council
Malvern Hills District Council
Manchester City Council
Mansfield District Council
Medway Council
Melton Borough Council
Mendip District Council

Merthyr Tydfil County Borough Council
Mid Devon District Council
Mid Suffolk District Council
Mid Sussex District Council
Middlesbrough Borough Council
Milton Keynes
Mole Valley District Council
Monmouthshire County Council
Neath Port Talbot County Borough Council
New Forest District Council
Newark and Sherwood District Council
Newcastle-Under-Lyme District Council
Newport City Council
Newcastle-upon-Tyne City Council
Norfolk County Council
North Devon Council
North Dorset District Council
North East Derbyshire District Council
North East Lincolnshire Council
North Hertfordshire District Council
North Kesteven District Council
North Lincolnshire Council
North Norfolk District Council
North Somerset Council
North Tyneside Metropolitan Borough Council
North Warwickshire Borough Council
North West Leicestershire District Council
North Yorkshire County Council
Northampton Borough Council
Northamptonshire County Council
Northumberland Council
Norwich City Council
Nottingham City Council
Nottinghamshire County Council
Nuneaton and Bedworth Borough Council
Oadby and Wigston District Council
Oldham Metropolitan Borough Council
Oxford City Council
Oxfordshire County Council
Pembrokeshire County Council
Pendle Borough Council
Perth and Kinross Council
Peterborough City Council
Plymouth City Council
Portsmouth City Council
Powys County Council
Preston City Council
Purbeck District Council
Reading Borough Council
Redcar and Cleveland Council

Redditch Borough Council
Reigate & Banstead Borough Council
Rhondda Cynon Taf County Borough Council
Ribble Valley Borough Council
Richmondshire District Council
Rochdale Metropolitan Borough Council
Rochford District Council
Rossendale Borough Council
Rother District Council
Rotherham Metropolitan Borough Council
Royal Borough of Greenwich
Royal Borough of Kensington and Chelsea
Royal Borough of Kingston upon Thames
Royal Borough of Windsor and Maidenhead
Rugby Borough Council
Runnymede Borough Council
Rushcliffe Borough Council
Rushmoor Borough Council
Rutland County Council
Ryedale District Council
Salford City Council
Sandwell Metropolitan Borough Council
Scarborough Borough Council
Sedgemoor District Council
Sefton Metropolitan Borough Council
Selby District Council
Sevenoaks District Council
Sheffield City Council
Shepway District Council
Shropshire Council - Unitary
Slough Borough Council
Solihull Metropolitan Borough Council
Somerset County Council
South Buckinghamshire District Council
South Cambridgeshire District Council
South Derbyshire District Council
South Gloucestershire Council
South Hams District Council
South Holland District Council
South Kesteven District Council
South Lakeland District Council
South Norfolk District Council
South Northamptonshire Council
South Oxfordshire District Council
South Ribble Borough Council
South Somerset District Council
South Staffordshire Council
South Tyneside Council
Southampton City Council
Southend-on-Sea Borough Council

Spelthorne Borough Council
St Albans City and District Council
St Edmundsbury Borough Council
St Helens Metropolitan Borough Council
Stafford Borough Council
Staffordshire County Council
Staffordshire Moorlands District Council
Stevenage Borough Council
Stockport Metropolitan Borough Council
Stockton-on-Tees Borough Council
Stoke-on-Trent City Council
Strabane District Council
Stratford-on-Avon District Council
Stroud District Council
Suffolk Coastal District Council
Suffolk County Council
Sunderland City Council
Surrey County Council
Surrey Heath Borough Council
Swale Borough Council
Swansea City and Borough Council
Swindon Borough Council
Tameside Metropolitan Borough Council
Tamworth Borough Council
Tandridge District Council
Taunton Deane Borough Council
Teignbridge District Council
Telford & Wrekin Council
Tendring District Council
Test Valley Borough Council
Tewkesbury Borough Council
Thanet District Council
Three Rivers District Council
Thurrock Council
Tonbridge and Malling Borough Council
Torbay Council
Torfaen County Borough Council
Torridge District Council
Trafford Metropolitan Borough Council
Tunbridge Wells Borough Council
Uttlesford District Council
Vale of Glamorgan Council
Vale of White Horse District Council
Wakefield Metropolitan District Council
Walsall Metropolitan Borough Council
Warrington Borough Council
Warwick District Council
Warwickshire County Council
Watford Borough Council
Waveney District Council

Waverley Borough Council
Wealden District Council
Wellingborough Borough Council
Welwyn Hatfield Council
West Berkshire Council
West Devon Borough Council
West Dorset District Council
West Lancashire Borough Council
West Lindsey District Council
West Oxfordshire District Council
West Somerset District Council
West Sussex County Council
Westminster City Council
Weymouth and Portland Borough Council
Wigan Metropolitan Borough Council
Wiltshire Council
Winchester City Council
Wirral Council
Woking Borough Council
Wokingham Borough Council
Wolverhampton City Council
Worcester City Council
Worcestershire County Council
Wrexham County Borough Council
Wychavon District Council
Wycombe District Council
Wyre Council
Wyre Forest District Council

<b>Application type</b>
Householder planning consent
Full planning consent;
Hybrid planning consent
Outline planning consent
Reserved Matters
Listed building consent
Advertisement consent
Lawful Development Certificate (LDC)
Prior notification
Removal/variation of conditions
Approval of conditions
Consent under Tree Preservation Orders
Notification of proposed works to trees in conservation areas
Application for non-material amendments
Nationally Significant Infrastructure Habitats (NSIP'S)















<b>Habitat list</b>
Cropland - Arable field margins cultivated annually
Cropland - Arable field margins game bird mix
Cropland - Arable field margins pollen and nectar
Cropland - Arable field margins tussocky
Cropland - Cereal crops
Cropland - Winter stubble
Cropland - Horticulture
Cropland - Intensive orchards
Cropland - Non-cereal crops
Cropland - Temporary grass and clover leys
Grassland - Traditional orchards
Grassland - Bracken
Grassland - Floodplain wetland mosaic and CFGM
Grassland - Lowland calcareous grassland
Grassland - Lowland dry acid grassland
Grassland - Lowland meadows
Grassland - Modified grassland
Grassland - Other lowland acid grassland
Grassland - Other neutral grassland
Grassland - Tall herb communities (H6430)
Grassland - Upland acid grassland
Grassland - Upland calcareous grassland
Grassland - Upland hay meadows
Heathland and shrub - Blackthorn scrub
Heathland and shrub - Bramble scrub
Heathland and shrub - Gorse scrub
Heathland and shrub - Hawthorn scrub
Heathland and shrub - Hazel scrub
Heathland and shrub - Lowland heathland
Heathland and shrub - Mixed scrub
Heathland and shrub - Mountain heaths and willow scrub
Heathland and shrub - Rhododendron scrub
Heathland and shrub - Dunes with sea buckthorn (H2160)
Heathland and shrub - Other sea buckthorn scrub
Heathland and shrub - Upland heathland
Lakes - Aquifer fed naturally fluctuating water bodies
Lakes - High alkalinity lakes
Lakes - Low alkalinity lakes
Lakes - Marl lakes
Lakes - Moderate alkalinity lakes
Lakes - Peat lakes
Lakes - Ponds (priority habitat)
Lakes - Ponds (non-priority habitat)
Lakes - Reservoirs
Lakes - Temporary lakes ponds and pools (H3170)
Sparsely vegetated land - Calaminarian grasslands
Sparsely vegetated land - Coastal sand dunes
Sparsely vegetated land - Coastal vegetated shingle
Sparsely vegetated land - Ruderal/Ephemeral

Sparsely vegetated land - Inland rock outcrop and scree habitats
Sparsely vegetated land - Limestone pavement
Sparsely vegetated land - Maritime cliff and slopes
Sparsely vegetated land - Other inland rock and scree
Urban - Allotments
Lakes - Ornamental lake or pond
Urban - Artificial unvegetated, unsealed surface
Urban - Bioswale
Urban - Intensive green roof
Urban - Built linear features
Urban - Cemeteries and churchyards
Urban - Developed land; sealed surface
Urban - Other green roof
Urban - Facade-bound green wall
Urban - Ground based green wall
Urban - Ground level planters
Urban - Biodiverse green roof
Urban - Introduced shrub
Urban - Open mosaic habitats on previously developed land
Urban - Rain garden
Urban - Actively worked sand pit quarry or open cast mine
Individual trees - Urban tree
Urban - Sustainable drainage system
Urban - Unvegetated garden
Urban - Vacant or derelict land
Urban - Vegetated garden
Wetland - Blanket bog
Wetland - Depressions on peat substrates (H7150)
Wetland - Fens (upland and lowland)
Wetland - Lowland raised bog
Wetland - Oceanic valley mire[1] (D2.1)
Wetland - Purple moor grass and rush pastures
Wetland - Reedbeds
Wetland - Transition mires and quaking bogs (H7140)
Woodland and forest - Felled
Woodland and forest - Lowland beech and yew woodland
Woodland and forest - Lowland mixed deciduous woodland
Woodland and forest - Native pine woodlands
Woodland and forest - Other coniferous woodland
Woodland and forest - Other Scot's pine woodland
Woodland and forest - Other woodland; broadleaved
Woodland and forest - Other woodland; mixed
Woodland and forest - Upland birchwoods
Woodland and forest - Upland mixed ashwoods
Woodland and forest - Upland oakwood
Woodland and forest - Wet woodland
Woodland and forest - Wood-pasture and parkland
Coastal lagoons - Coastal lagoons
Rocky shore - High energy littoral rock
Rocky shore - High energy littoral rock - on peat, clay or chalk

