OS Sitemap™

REVISED PLAN

T.P. OFFICE COPY

04/08/08

08/0662/FULL



Side Elevation (east)



Front Elevation (north)

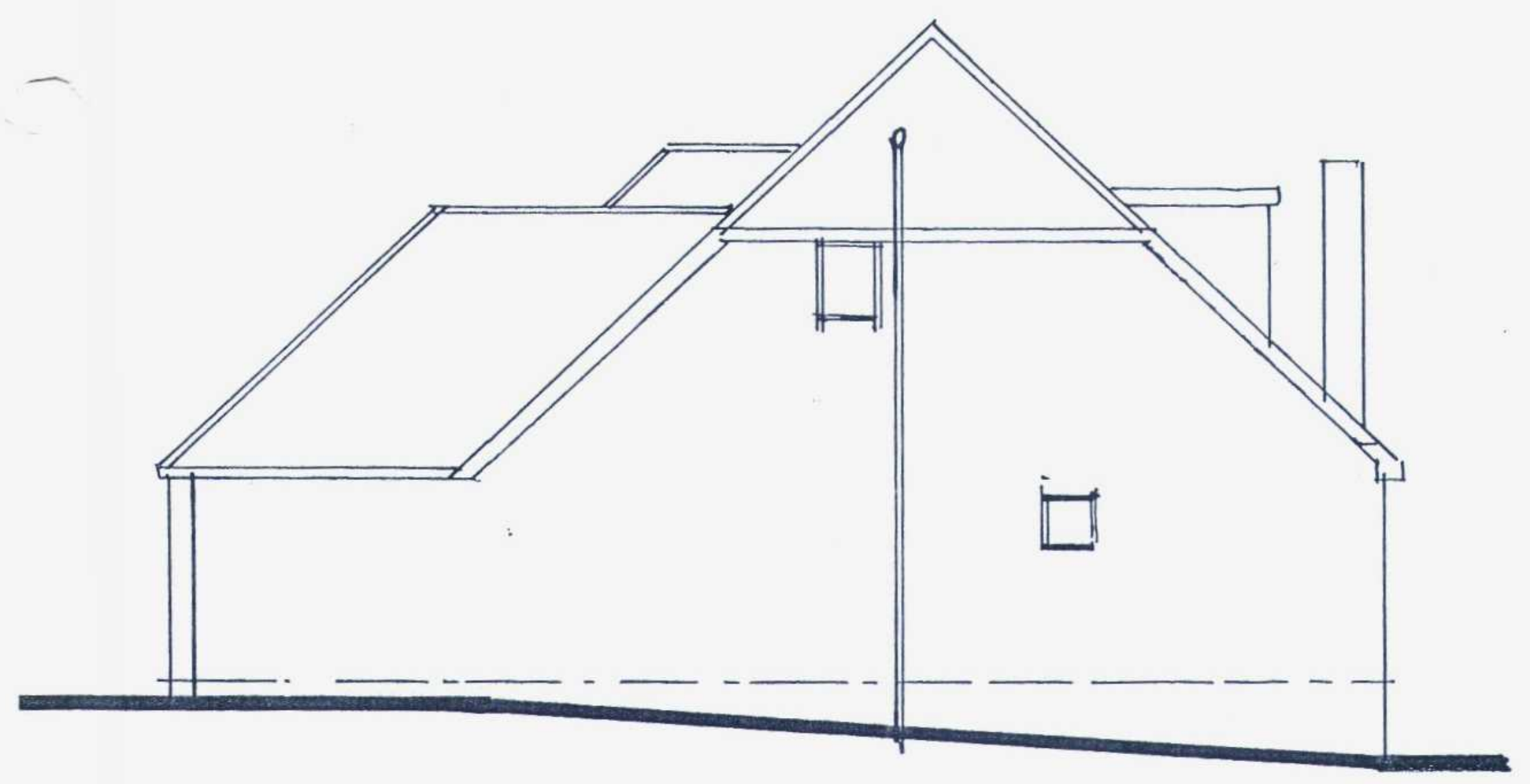

Side Elevation (west)

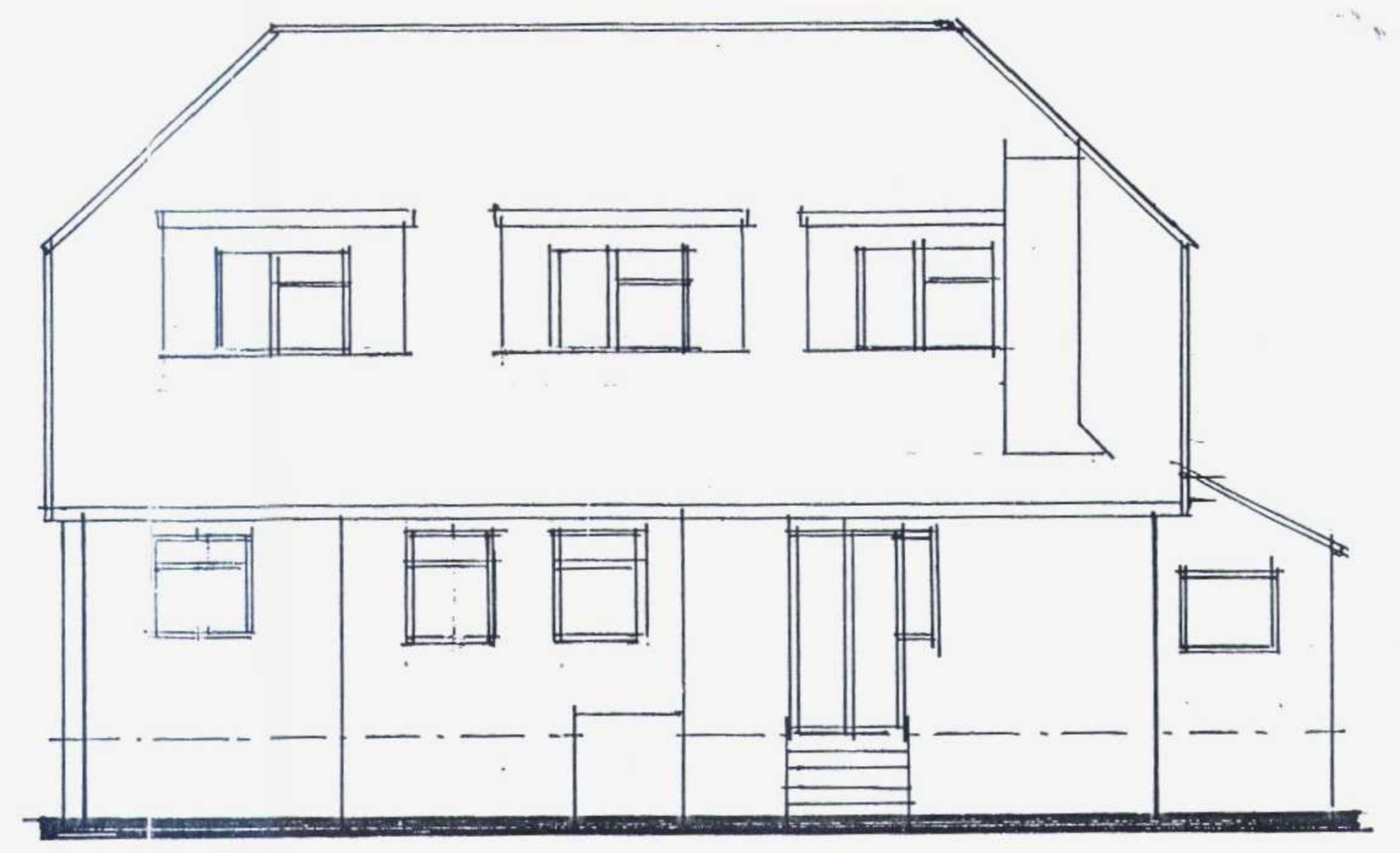

Rear Elevation (south)

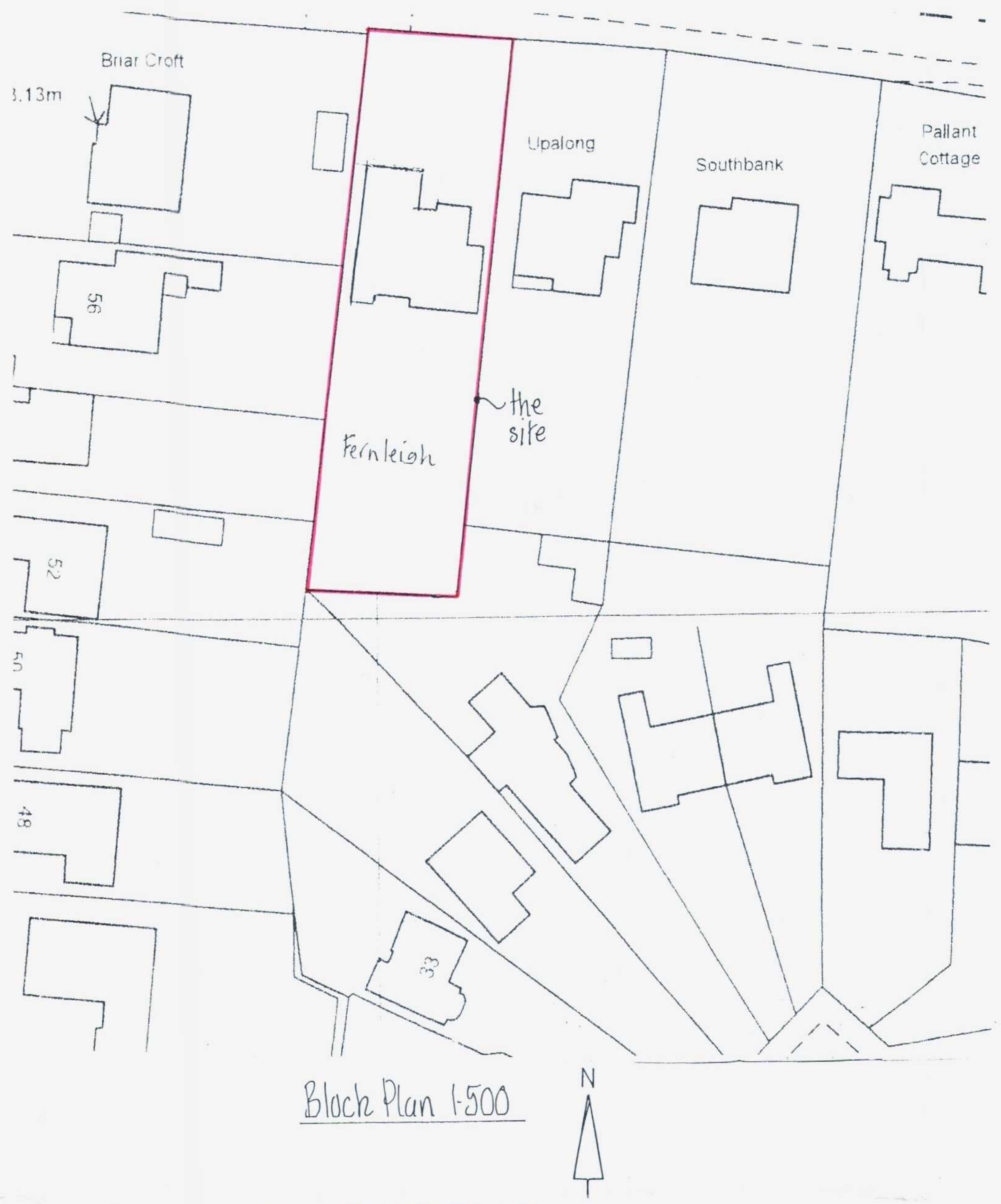

Block Plan 1:500

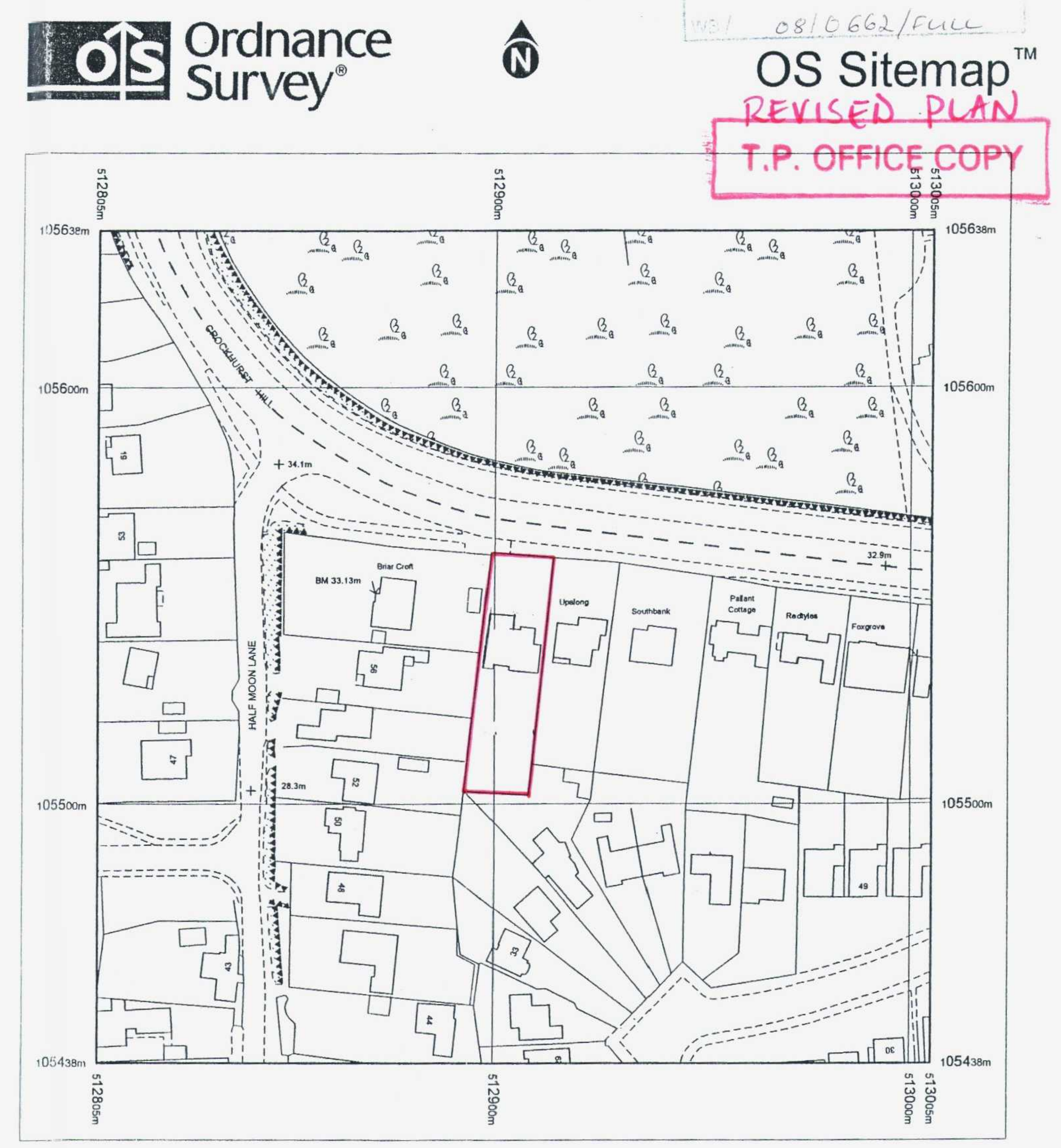

Produced 27.05.2008 from the Ordnance Survey National Geographic Database and incorporating surveyed revision available at this date. © Crown Copyright 2008.

Reproduction in whole or part is prohibited without the prior permission of Ordnance Survey.

Ordnance Survey and the OS Symbol are registered trademarks and OS Sitemap is a trademark of Ordnance Survey, the national mapping agency of Great Britain.

The representation of a road, track or path is no evidence of a right of way.

The representation of features as lines is no evidence of a property boundary.

Metres 0 20 40

Scale 1:1250

Supplied by: **Blackwells**
Serial number: 00567100
Centre coordinates: 512905.13 105537.63

Further information can be found on the OS Sitemap Information leaflet or the Ordnance Survey web site: www.ordnancesurvey.co.uk

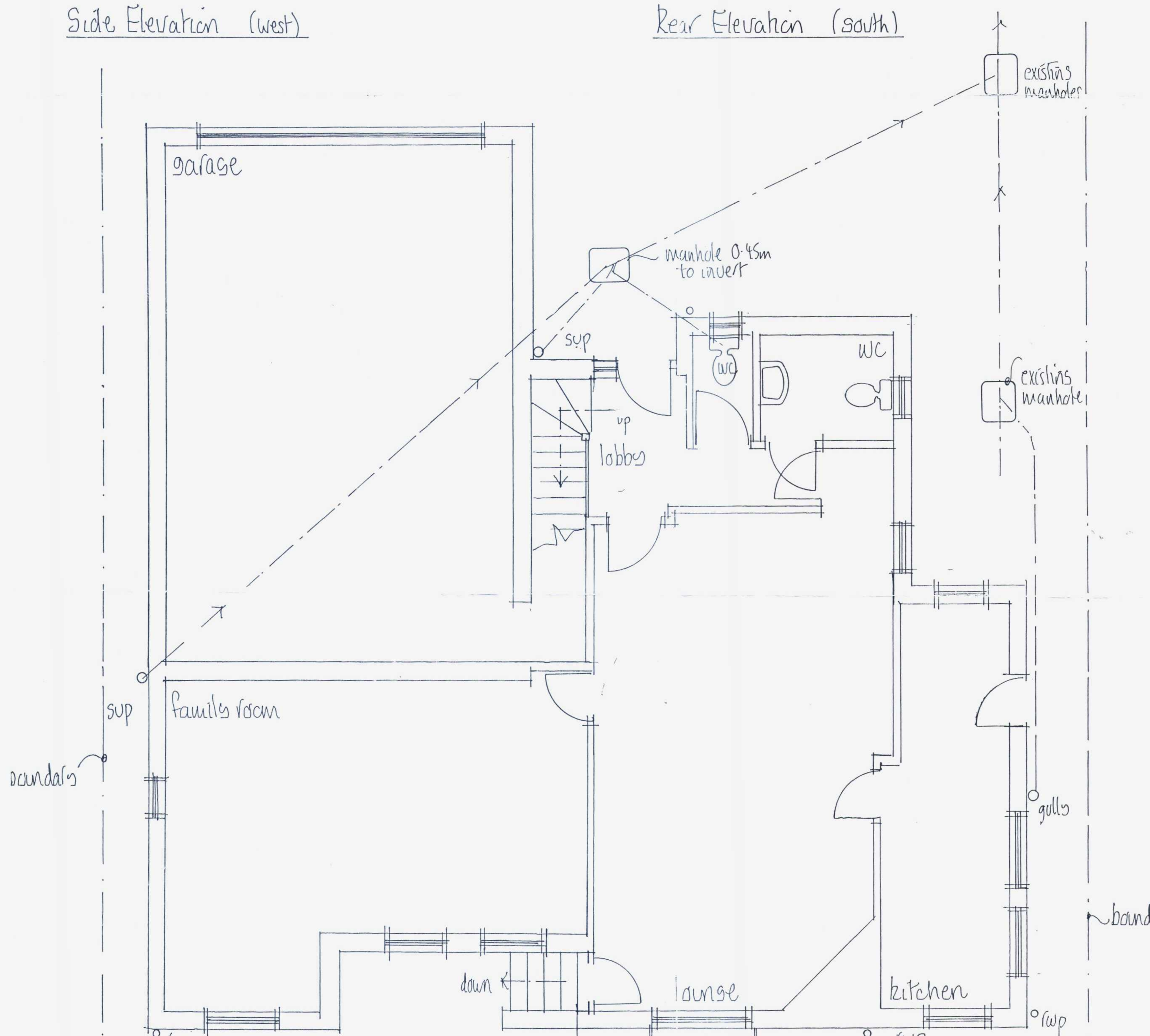

Ground Floor Plan

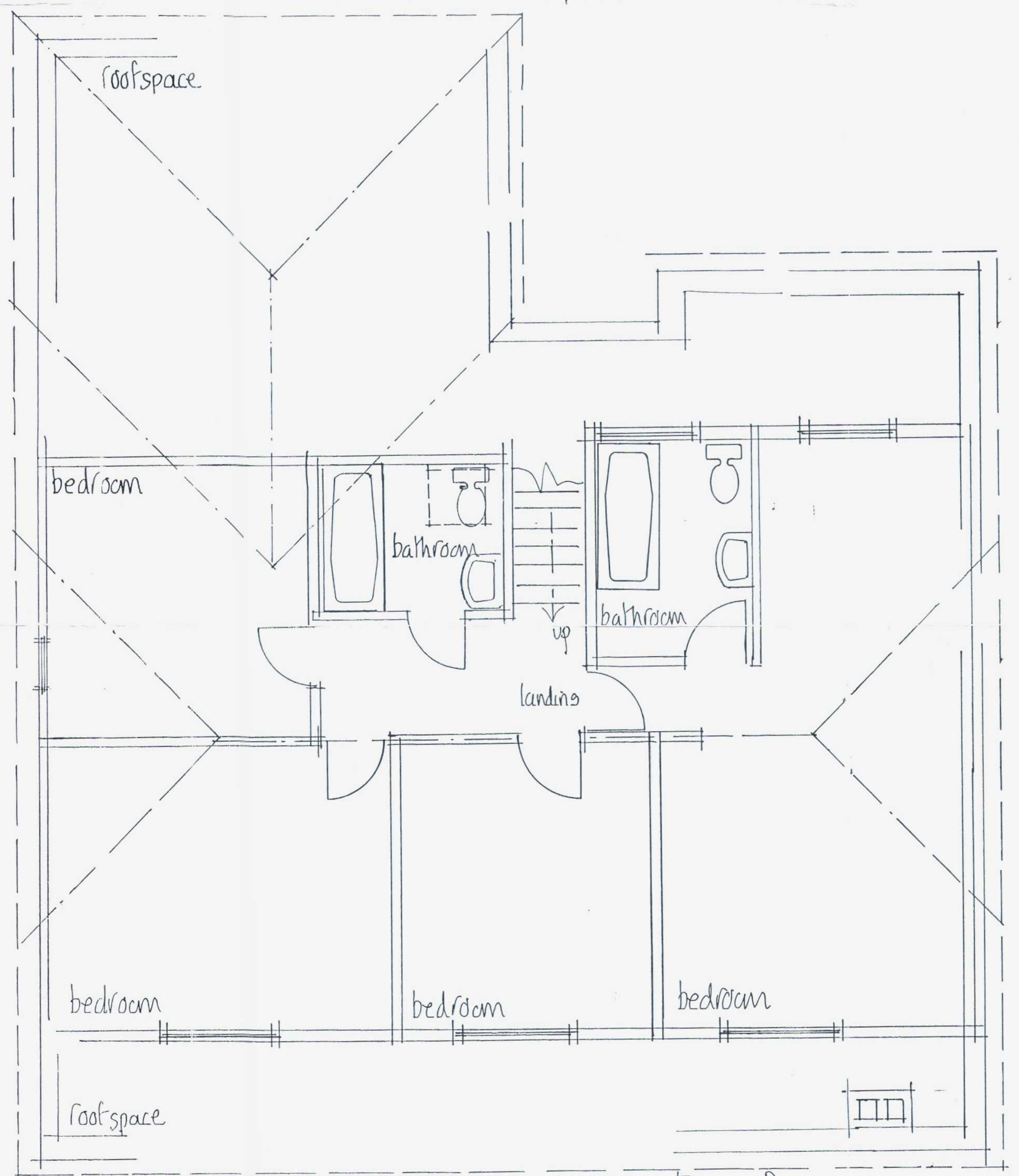

First Floor Plan

Revision (a) as built details added, as requested by L.A.

WORTHING BOROUGH COUNCIL
11 AUG 2008
CONSENT GRANTED
SUBJECT TO CONDITIONS

Existing Details

Fernleigh, Crockhurst Hill, Worthing, West Sussex

Scales 1:50, 1:100, 1:1250, 1:500 June 08

Mel Humphrey
MRICS MBEng
39 Northease Drive
Hove, East Sussex BN3 8PQ
Mobile: 07701 055182
Email: mel_humphrey_uk@yahoo.co.uk

BOROUGH OF WORTHING
DEPOSITED 04/08/08
TP REF NO.
WB/ 0810662/FULL


Side Elevation (east)

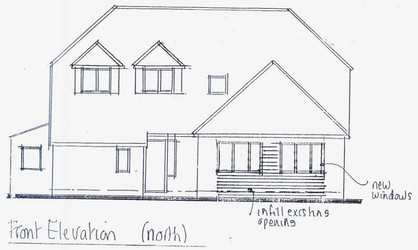

Front Elevation (north)

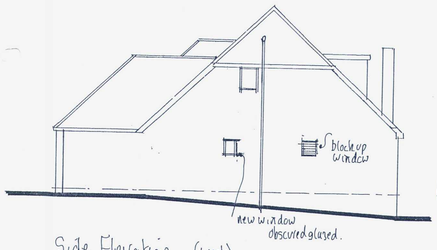

Side Elevation (west)



Rear Elevation (south)



Block Plan 1:500

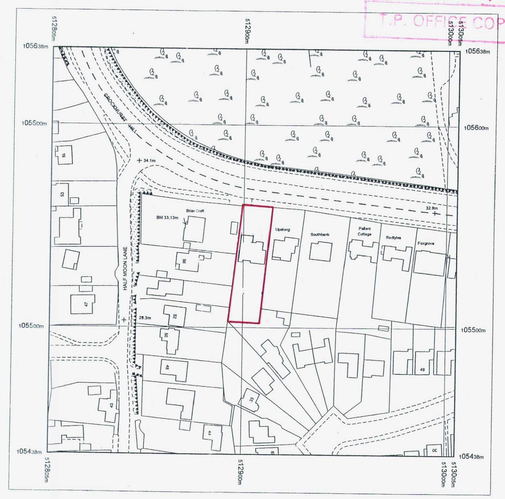

Produced 27.05.2008 from the Ordnance Survey National Geographic Database and incorporating surveyed revision available at this date. © Crown Copyright 2008.

Reproduction in whole or part is prohibited without the prior permission of Ordnance Survey.

Ordnance Survey and the OS Symbol are registered trademarks and OS Sitemap is a trademark of Ordnance Survey, the national mapping agency of Great Britain.

The representation of a road, track or path is no evidence of a right of way.

The representation of features as lines is no evidence of a property boundary.

Supplied by: Blackwells
Serial number: 0958710u
Centre coordinates: 512905.13 105537.63

Further information can be found on the OS Sitemap Information leaflet or the Ordnance Survey web site: www.ordnancesurvey.co.uk

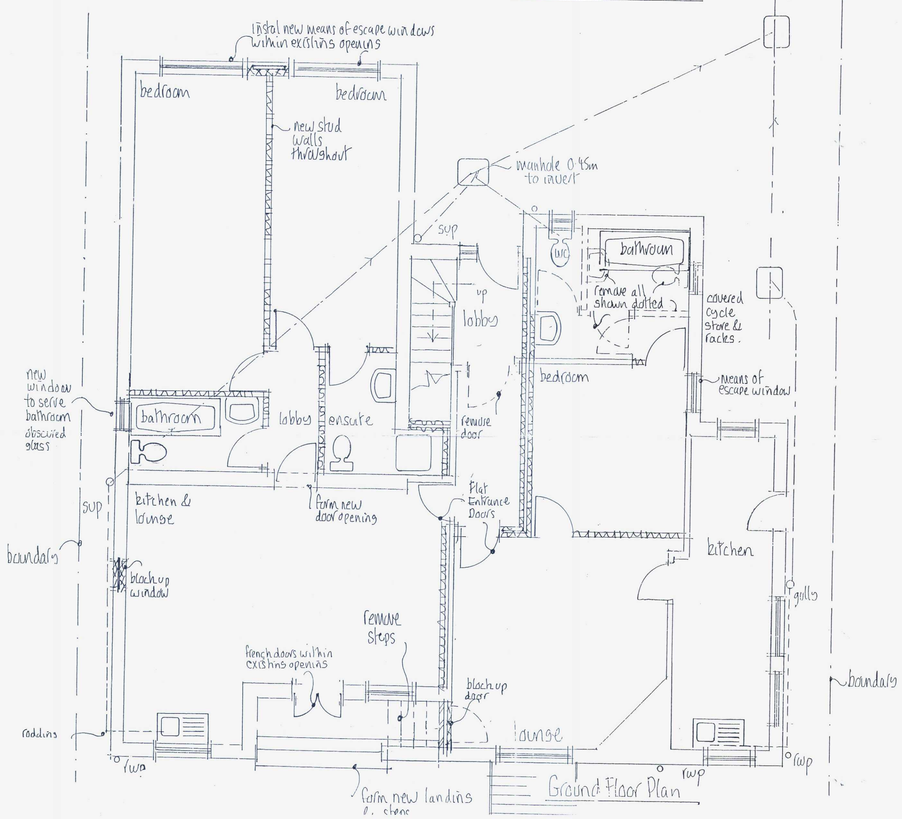

Ground Floor Plan

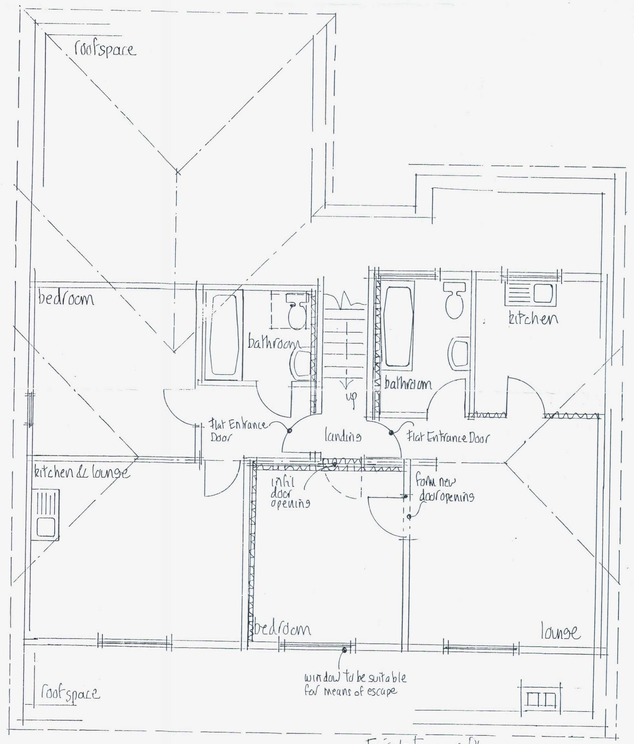

First Floor Plan

WORTHING BOROUGH COUNCIL
11 AUG 2008
CONSENT GRANTED
SUBJECT TO CONDITIONS

Proposed Plans
Fernleigh, Crockhurst Hill, Worthing, West Sussex
Scales 1:50, 1:100, 1:1250, 1:500 June 08

Mel Humphrey
MRICS MBEng
39 Northease Drive
Hove, East Sussex BN3 8PQ
Mobile: 07701 055182
Email: mel_humphrey_uk@yahoo.co.uk

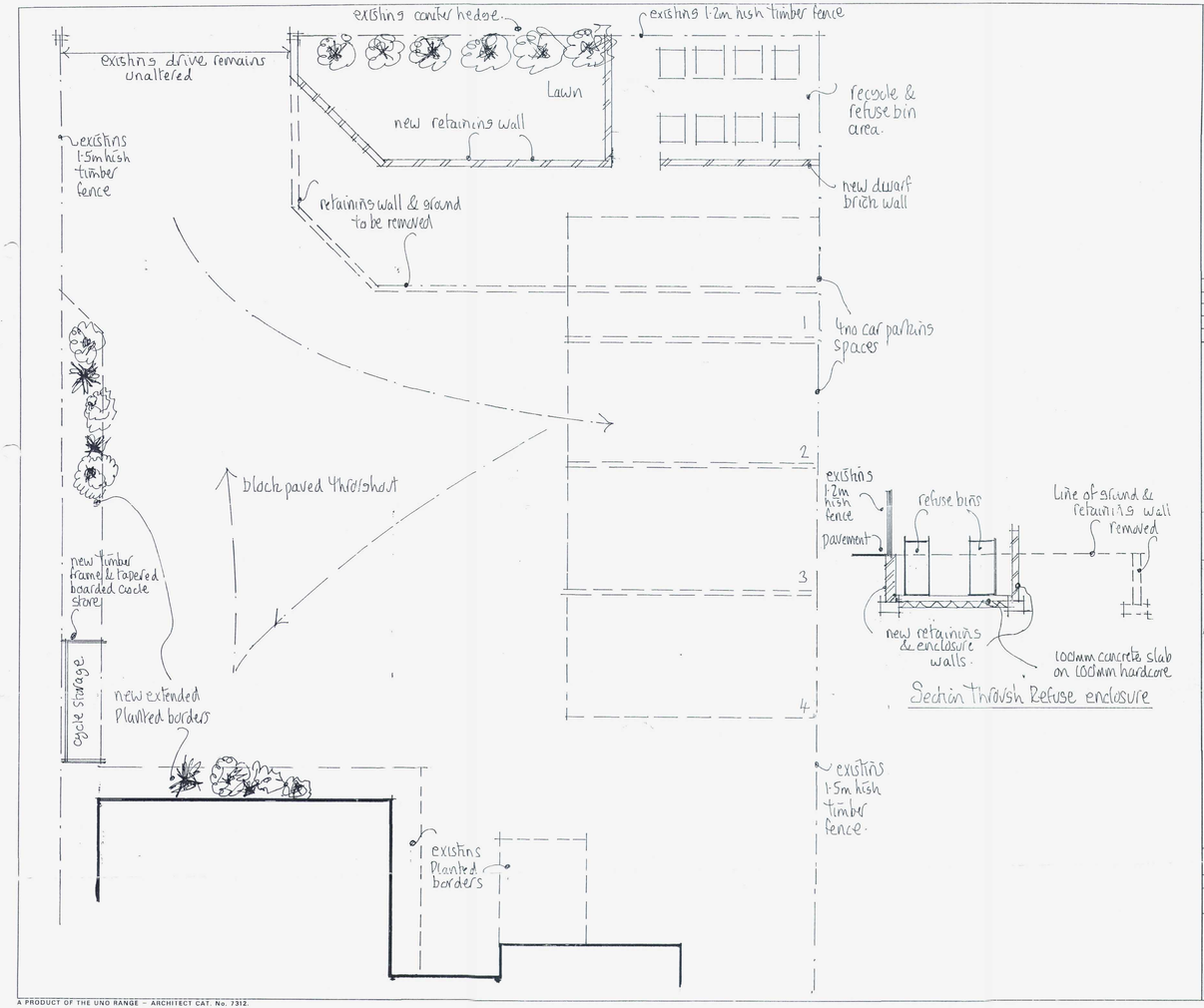

NOTES:
All dimensions must be checked on site and not scaled from this drawing.

BOROUGH OF WORTHING
DEPOSITED 04/08/08
TP REF No.
WB/ 08/0662/FULL
ADDITIONAL PLAN
T.P. OFFICE COPY

A	Date	Revisions

© copyright

WORTHING BOROUGH COUNCIL
11 AUG 2008
CONSENT GRANTED
SUBJECT TO CONDITIONS

Client

Mel Humphrey
MRICS MBEng
39 Northease Drive
Hove, East Sussex BN3 8PQ
Mobile: 07701 055182
Email: mel_humphrey_uk@yahoo.co.uk

Drawing Title
External Works @
Fernleigh, Crockhurst Hill
Worthing, West Sussex

Scale 1:50

Date July 07 | Drawn by mjh

Drg No. | Rev

A PRODUCT OF THE UNO RANGE – ARCHITECT CAT. No. 7312.

420×594mm A2