THIS DRAWING IS THE PROPERTY OF STEPHEN BROMLEY ASSOCIATES AND MUST NOT BE REPRODUCED IN PART OR IN WHOLE OR USED FOR THE EXECUTION OF WORKS WITHOUT THEIR PERMISSION. ALL DIMENSIONS TO BE CHECKED ON SITE PRIOR TO COMMENCEMENT OF ANY CONSTRUCTION WORK AND ANY DISCREPANCIES NOTIFIED IMMEDIATELY. COPYRIGHT ©

AMENDMENT

ADUR & WORTHING
PLANNING SERVICES
PLAN AWDM/ 1388/15
DATE VALID 12/2/16

EXISTING

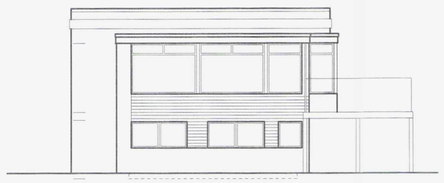

SOUTH EAST ELEVATION

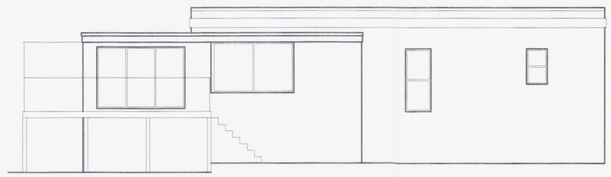

SOUTH WEST ELEVATION

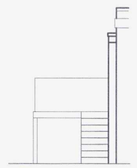

NORTHEAST ELEVATION

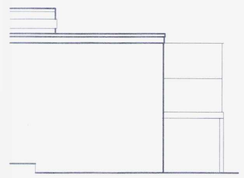

NORTHWEST ELEVATION

PROPOSED

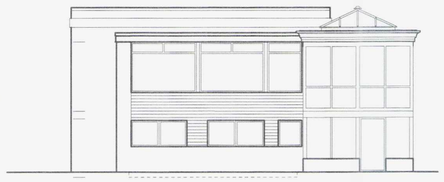

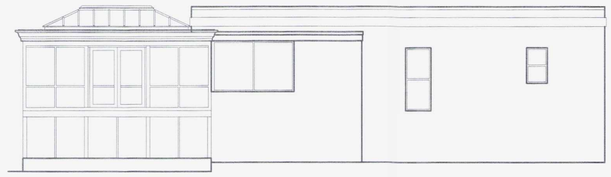



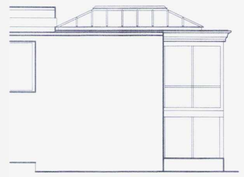

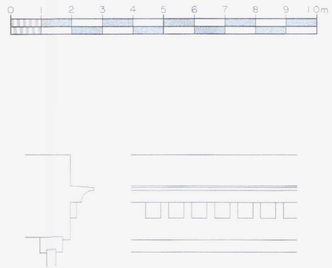

Eaves detail 1-10

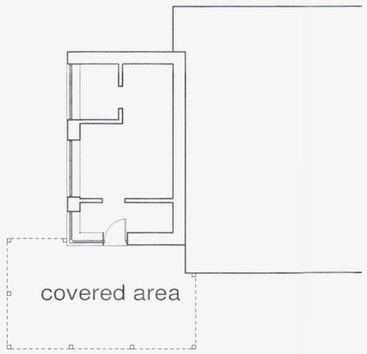

EXISTING

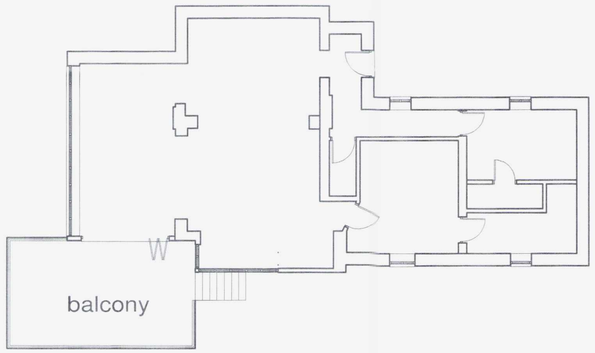

LOWER GROUND FLOOR PLAN

GROUND FLOOR PLAN

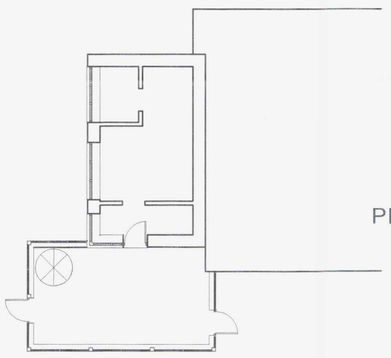

PROPOSED

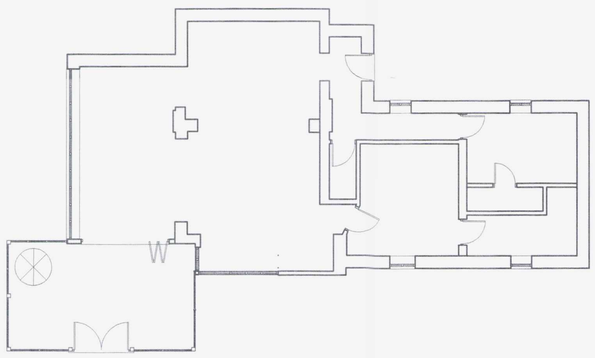

STEPHEN BROMLEY ASSOCIATES
5 WEST ST SHOREHAM BY SEA
WEST SUSSEX

PROPOSED CONSERVATORY

AT SCALE 1-100 @ A1

THE TOLL HOUSE

HIGH ST SHOREHAM BY SEA

Drawing no 10644-1b