1363/15

26 OCT 2015

AMENDED

1:100 0 Scale bar 1:50 0 10m 10m

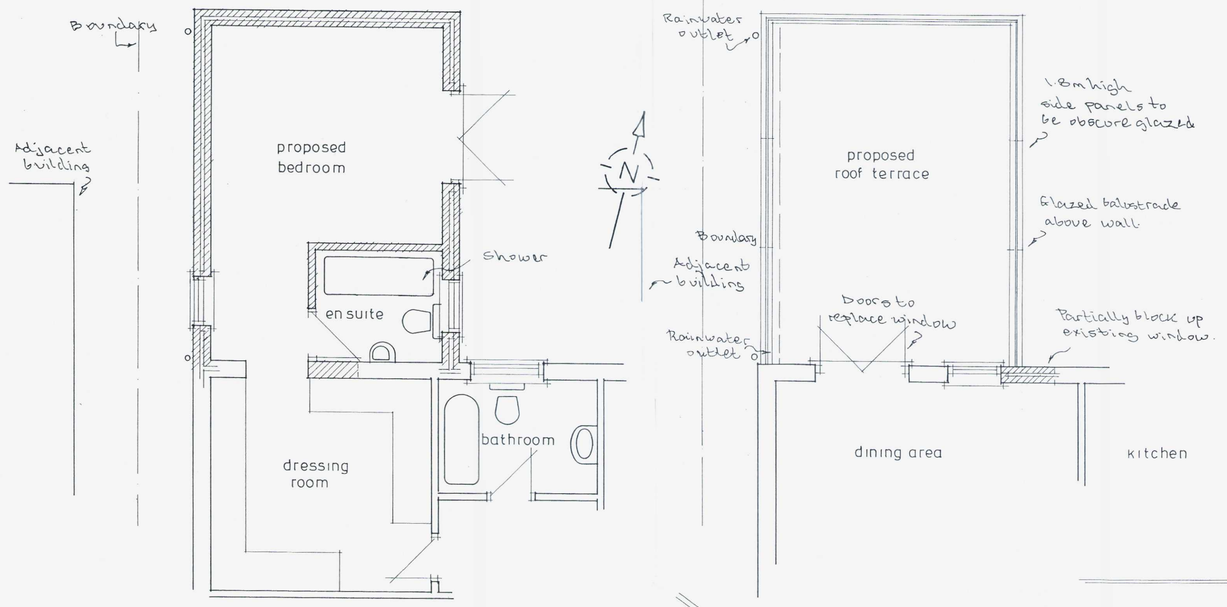

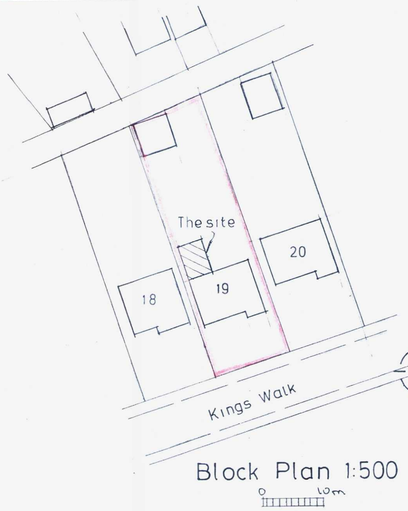

Block Plan 1:500

0 10m

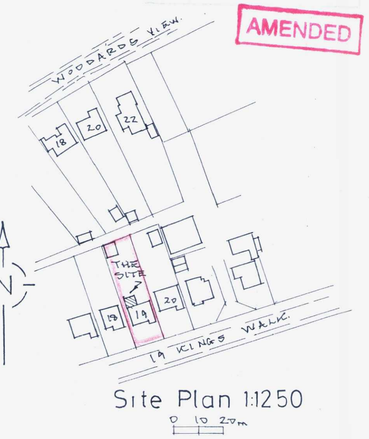

Site Plan 1:1250

0 10 20m

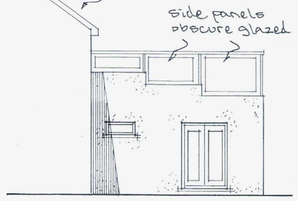

east elevation

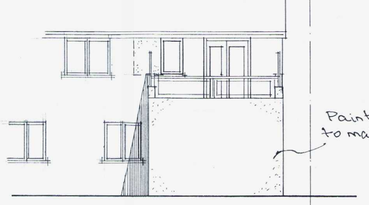

north elevation

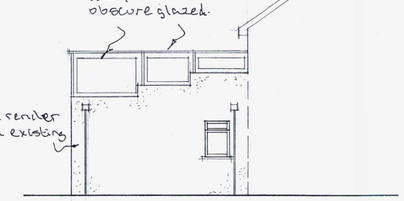

west elevation

	Date	Revisions
A	12.10.15	window shown to West Elev

© copyright

Job Title

Proposed Extension

Drawing Title

19 Kings Walk
Shoreham Beach

Scale 1:50 1:100

Date | Drawn by

Drg No. 742/01 | Rev. A

841 x 594mm A1