

REAR (NORTH) ELEVATION



FRONT (SOUTH) ELEVATION

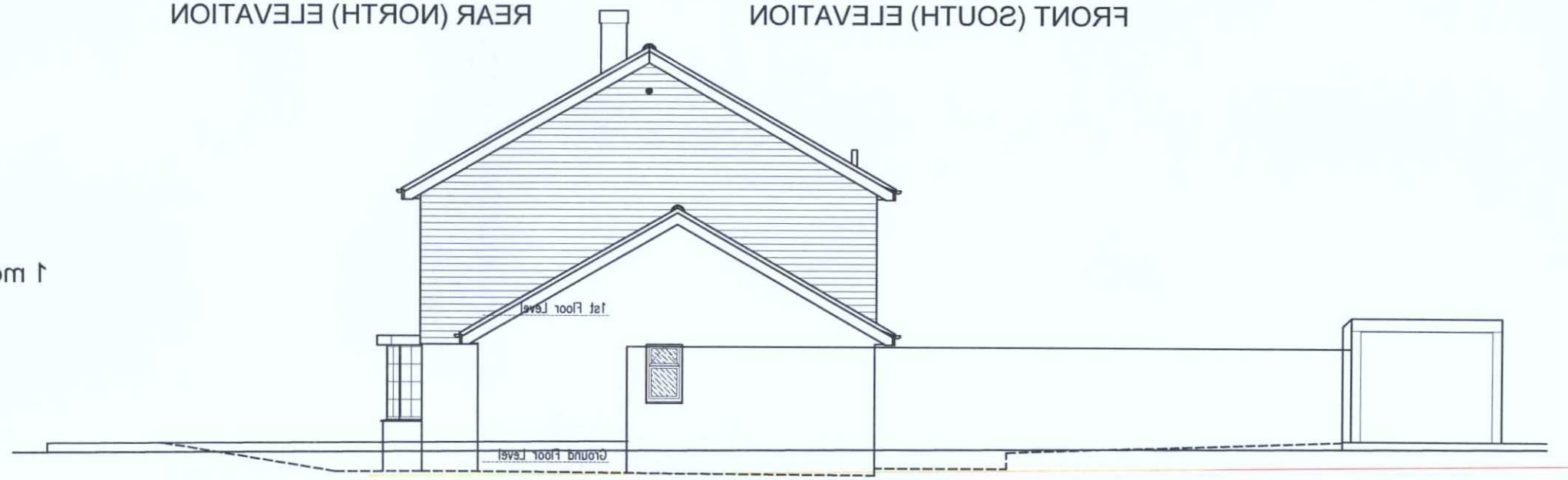

SIDE (WEST) ELEVATION

10 metres @ 1:100 on A3

1 metre @ 1:100 on A3

AMENDMENT

ADUR & WORTHING
PLANNING SERVICES

PLAN AWDM/ 0465/16

DATE VALID Rec: 27 June '16

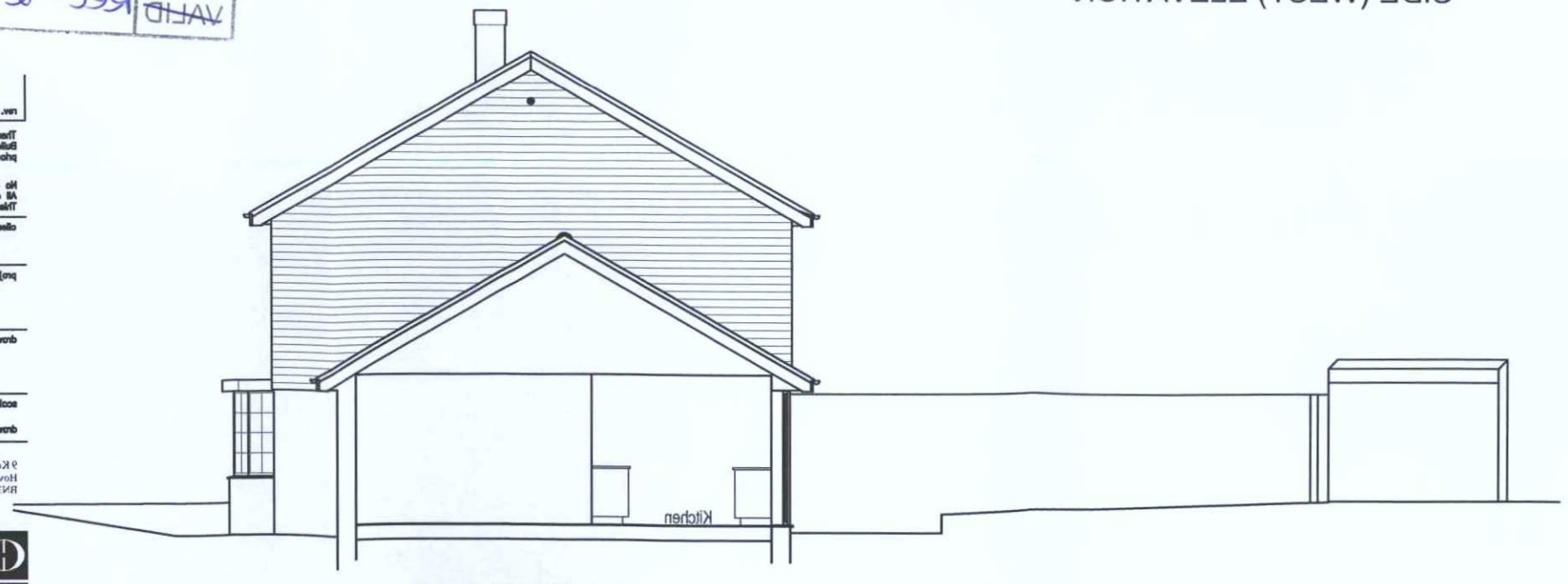

SECTION B : B

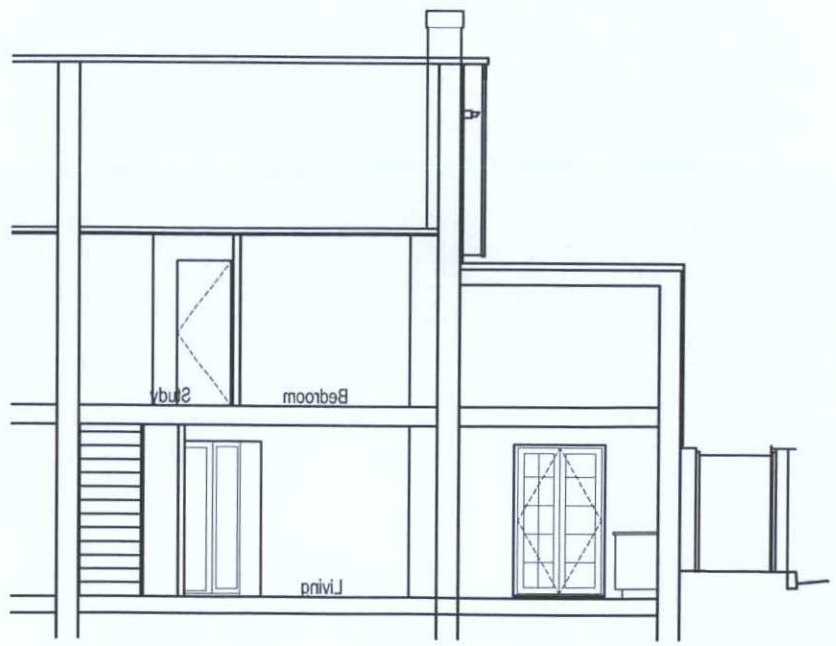

SECTION A : A

rev.	date

These drawings should be approved by Local Authority Building Control or other appropriate checking Authority prior to commencement of the work.

No dimensions to be scaled from this drawing. All dimensions to be checked on site. This drawing is copyright.

client
Sandra Lusk

project
16 Nicholson Drive
Shoreham by Sea

drawing
Proposed Elevations & Sections

scale 1:100@A3 date 22.03.16

drawn CH

9 Kenton Road
Hove, East Sussex
BN3 4FG
tel: 01273 298217
fax: 01273 298217
e-mail: info@clairehaighassociates.co.uk

Claire Haigh
Associates Ltd

CH 740 /005 rev. C