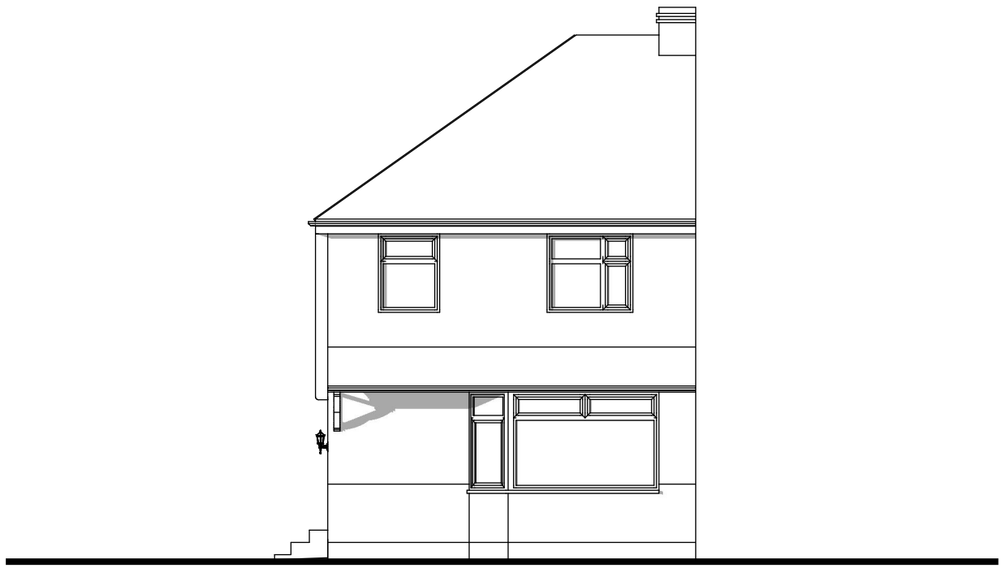

1 East Elevation

SCALE :: 1:100



2 North Elevation

SCALE :: 1:100

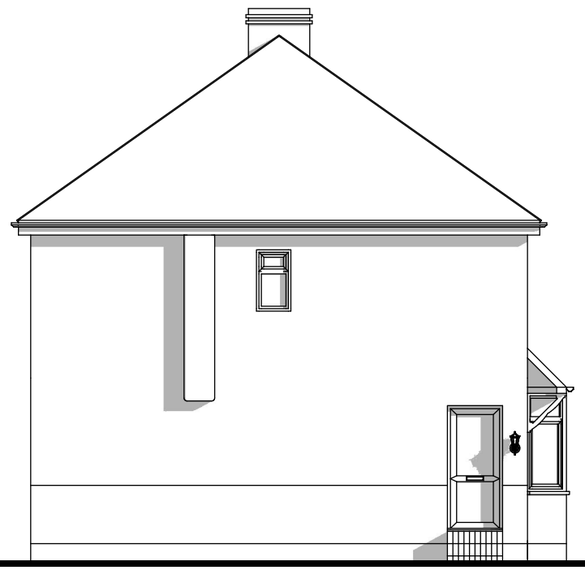

3 South Elevation

SCALE :: 1:100

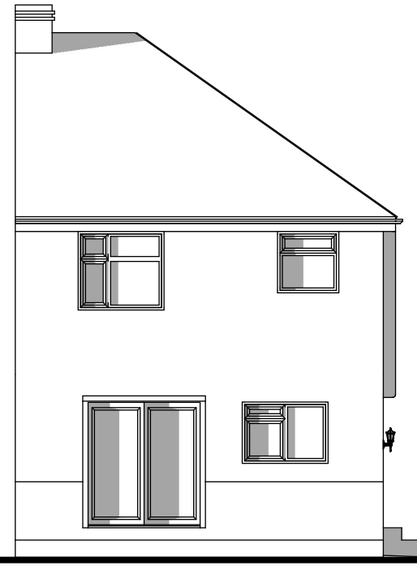

4 West Elevation

SCALE :: 1:100

1:500
1 meter

1:200
1 meter

1:100
1 meter

Existing Elevations

C.02

C.01 - Block/Roof Plans
C.02 - Existing Elevations
C.03 - Proposed Elevations
C.04 - Existing/Proposed Floor Plans
C.05 - Existing Perspectives
C.06 - Proposed Perspectives

Stephen Aburrow
37 Mons Close
Lancing,
West Sussex
BN15 9DD

Side \ Rear 1st floor extension
Planning Permission
Planning Application ref

Created: 03 06 18
Modified: 20 11 18
Drawn By: S.W.
simon_walder@yahoo.co.uk