






































Boundary Box		Break Pressure Tank		Capped End		Hydrant			
 Boundary Box	 Break Pressure Tank	 Capped End		 Emptying Plug	 Fire Hydrant	 Washout Hydrant			
Pressure Monitoring		Service Reservoir		Meter		Valve - Controllable			
 Logger	 Covered	 Tower	 Meter		 Open Valve	 Closed Valve	 Stop Tap		
Site			Valve - Flow						
 Abstraction Point	 Supply Works	 Air Valve		 Non-Return Valve		 Washout Empty Valve			
 Booster Station	 Transfer Station	<th colspan="3">Valve - Pressure</th>					Valve - Pressure		
 Surface Reservoir	 Underground Source	 Pressure Reducing Valve		 Pressure Sustaining Valve		<th colspan="2">Pipe Bridge</th>		Pipe Bridge	
						 Pipe Bridge			
Water Pipe				Water Area					
 Communication	 Trunk	 Decommissioned		 Water Supply Zone		 District Meter Area			
 Distribution	 Raw	 Discolouration							
 Non-Potable	 Private								

Map Title: SW Print

Printed By: Kelly.Donaldson

Date Printed: 25/07/2025

Map Scale: 250

The information provided is believed to be correct but is provided on an 'as is' basis and without any warranty or condition express or implied, statutory or otherwise as to its quality or fitness for purpose. Actual positions of assets should always be determined on site.

