
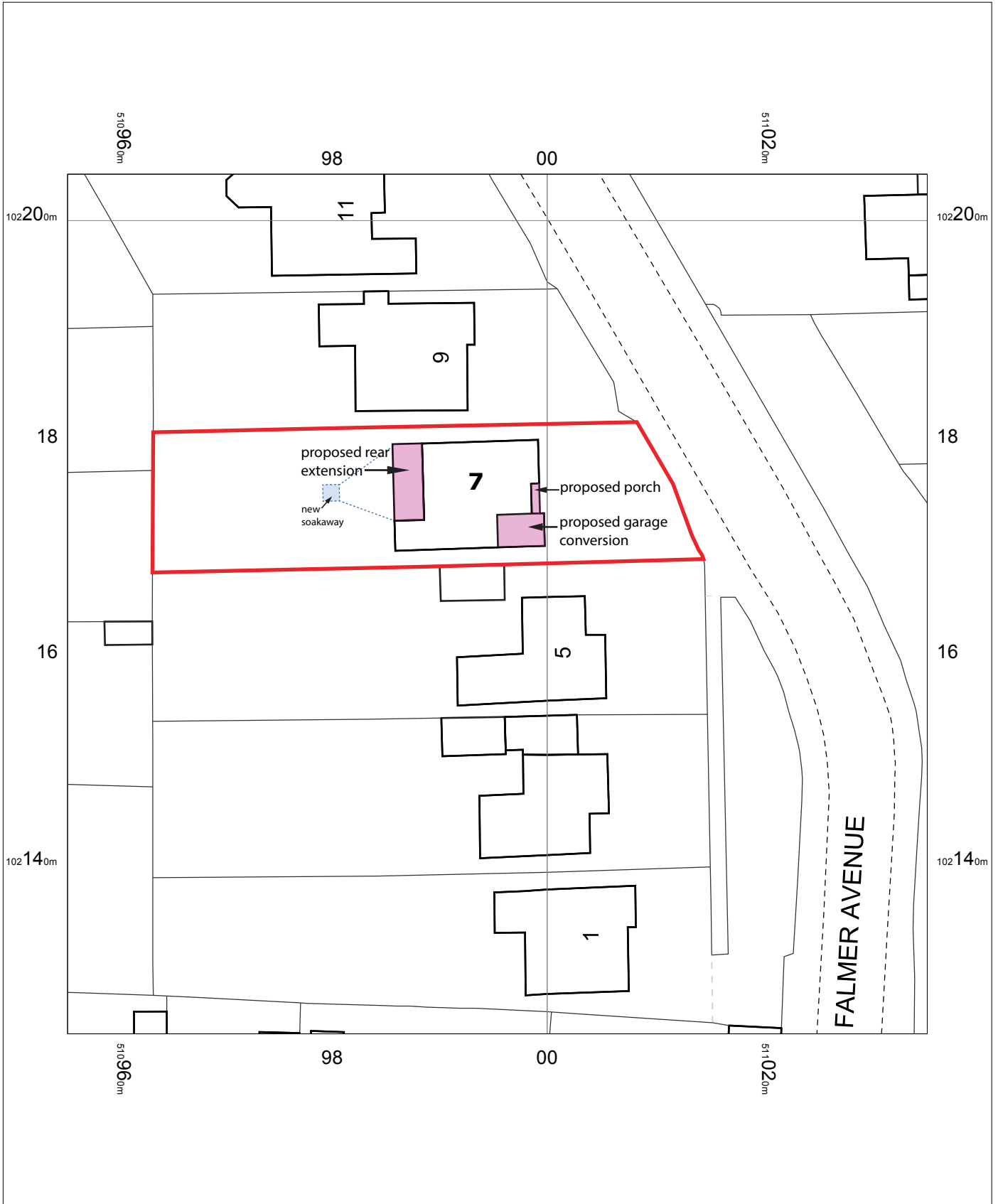


7 FALMER AVENUE, GORING, WORTHING

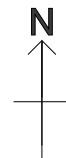


7 Falmer Avenue,
Goring,
Worthing,
West Sussex
BN12 4SY

OS MasterMap 1250/2500/10000 scale
Tuesday, December 9, 2025, ID: CM-01254548
www.centremapslive.co.uk

1:500 scale print at A4, Centre: 510995 E, 102164 N

©Crown Copyright Ordnance Survey. Licence no.
AC0000849896



Wayne Gander MCIAT
Chartered Architectural Technologist
98 Durrington Lane, Worthing,
West Sussex BN13 2RQ
M 07808 887896
E waynegander08@gmail.com

