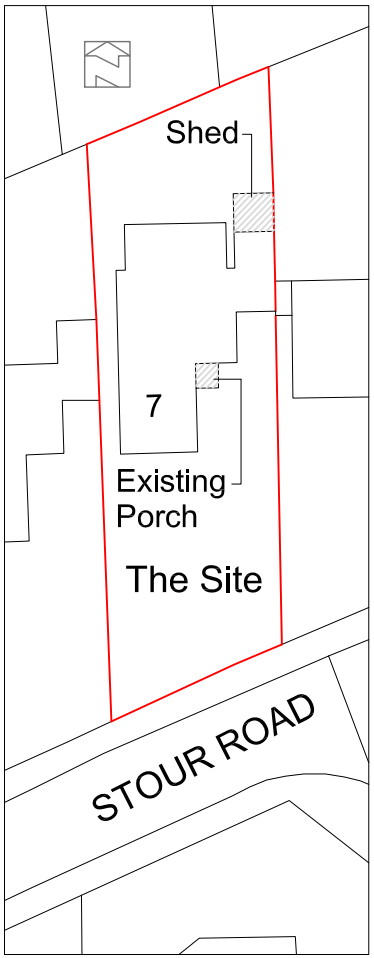

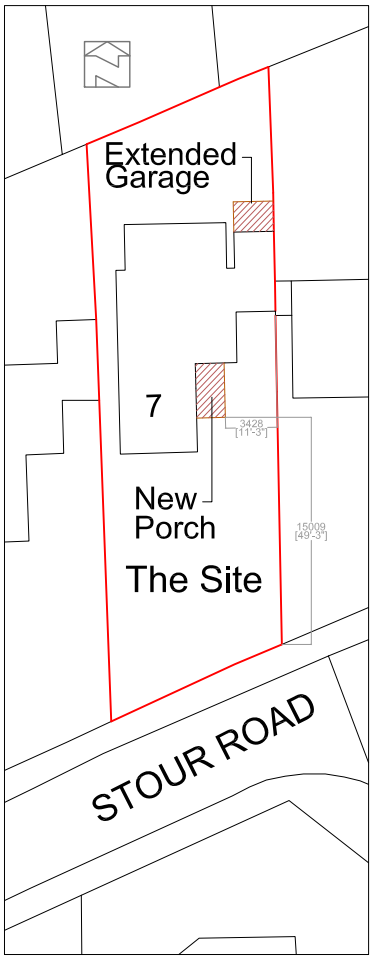

Ordnance Survey, (c) Crown Copyright 2024.
All rights reserved. Licence number 100022432

Existing Block Plan Proposed Block Plan

5 0 10 20 30 40 50

Scale 1:500 @ A4

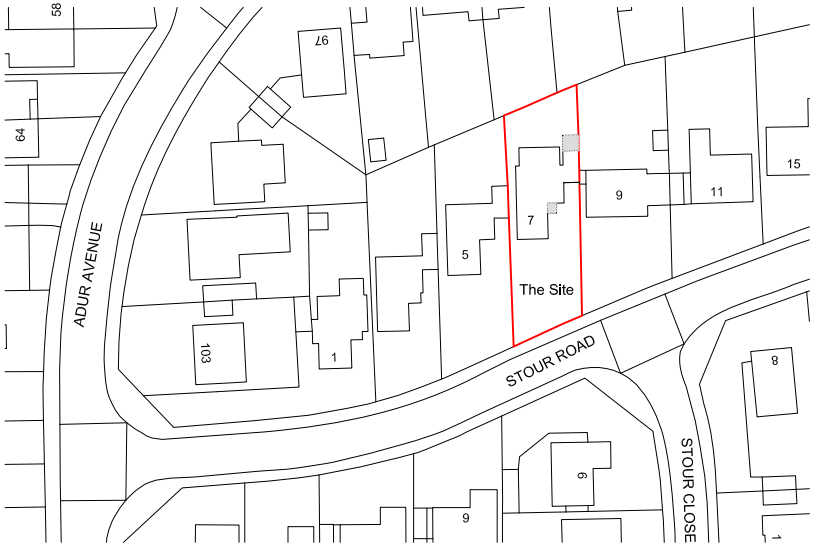

Ordnance Survey, (c) Crown Copyright 2024. All rights reserved. Licence number 100022432

Location Plan

5 0 10 20 30 40 50

Scale 1:1250 @ A4

TREVOR E.UNSTED
55–57 SEA LANE RUSTINGTON WEST SUSSEX BN16 2RQ Tel 07486030547
trevorunsted@outlook.com

Client Mr & Mrs S Ward

Project–Proposed Extension at 7 Stour Road
Worthing
West Sussex BN13 3LY

Drawing– Location and Block Plan

Scale
as shown

Date
March 2024

Drawn
AJP/TU

Copyright

Drawing No.
24/4996/1

Revisions

The contractor must check all dimensions and levels on site [redacted]

It is the contractor's responsibilty to ensure compliance with all statutory authority requirements, carry out works with total regard to existing and retained structure. Works and materials to latest CP/BS.

Drawing to be read in strict accordance with engineer's information where applicable.

All structural timber C16 unless otherwise noted. All structural and external timber to be pressure impregnated with preservative, cut ends site swabbed with Cuprinol or similar treatment.

Local autority to witness satisfactory test on all new and affected foul/storm drainage