

REAR (WEST) ELEVATION

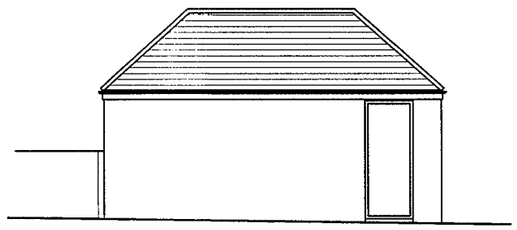

GARAGE NORTH SIDE ELEVATION

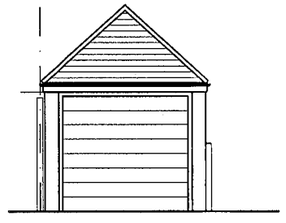

GARAGE EAST FRONT ELEVATION

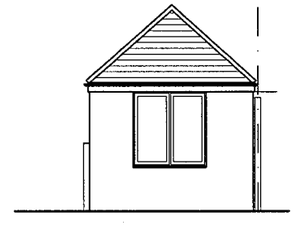

GARAGE WEST REAR ELEVATION

10 metres @ 1:100 on A3



1 metre @ 1:100 on A3



GARAGE SOUTH SIDE ELEVATION

SOUTH SIDE ELEVATION

ADUR DISTRICT COUNCIL
PLANNING DIVISION
PLAN No. Add034409.
DATE 03 SEP 2009

rev.	date

These drawings should be approved by Local Authority Building Control or other appropriate checking Authority prior to commencement of the work.

No dimensions to be scaled from this drawing.
All dimensions to be checked on site.
This drawing is copyright.

client
Maria Mele

project
52 Hawkins road
Shoreham

drawing
Existing Elevations

scale 1:100@A3 date 16.07.2009

drawn CH

9 Kenton Road
Hove, East Sussex
BN3 4PG
tel: 01273 298217
fax: 01273 298217
e-mail: info@clairehaigharchitects.co.uk

Claire Haigh
Associates Ltd

CH 318 /003 rev.