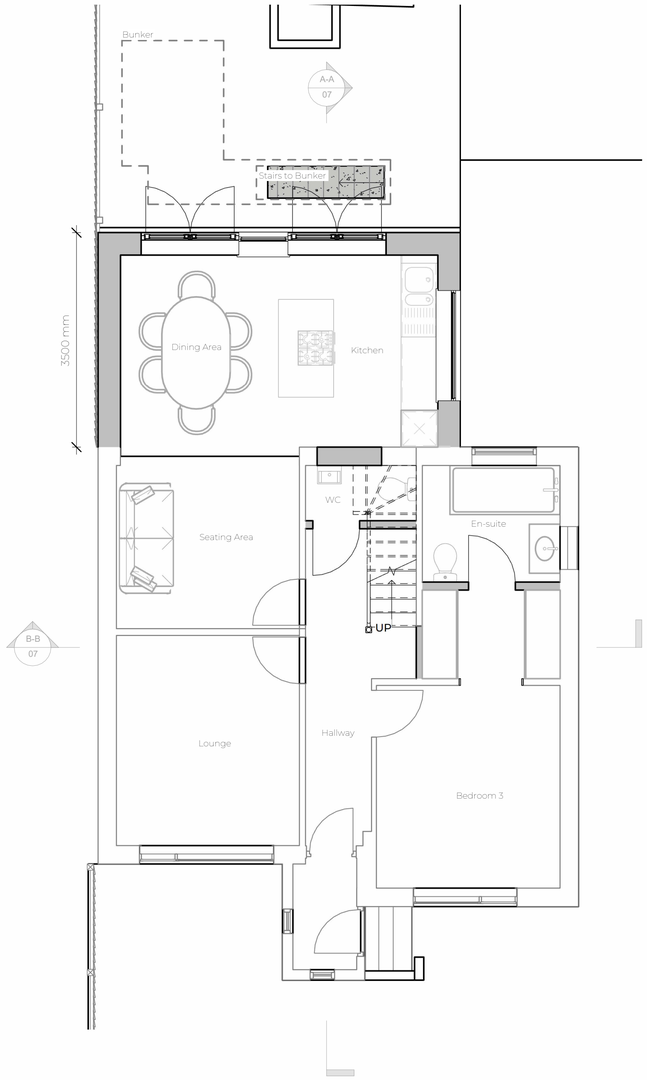

Ground Floor Plan

1 : 50

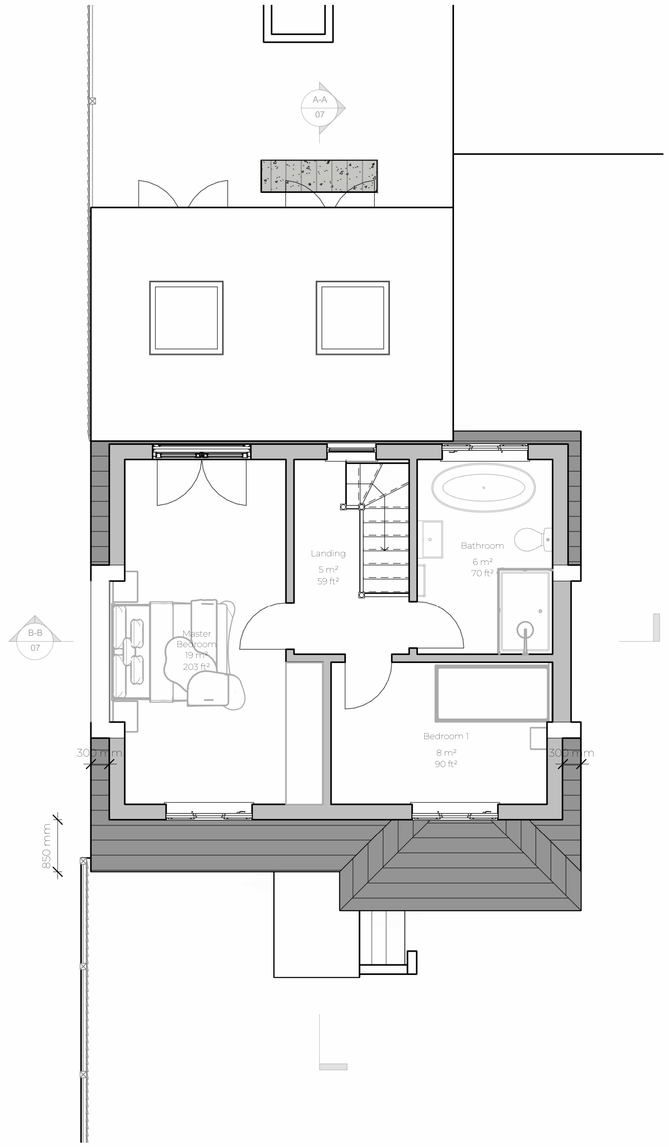

Loft

1 : 50

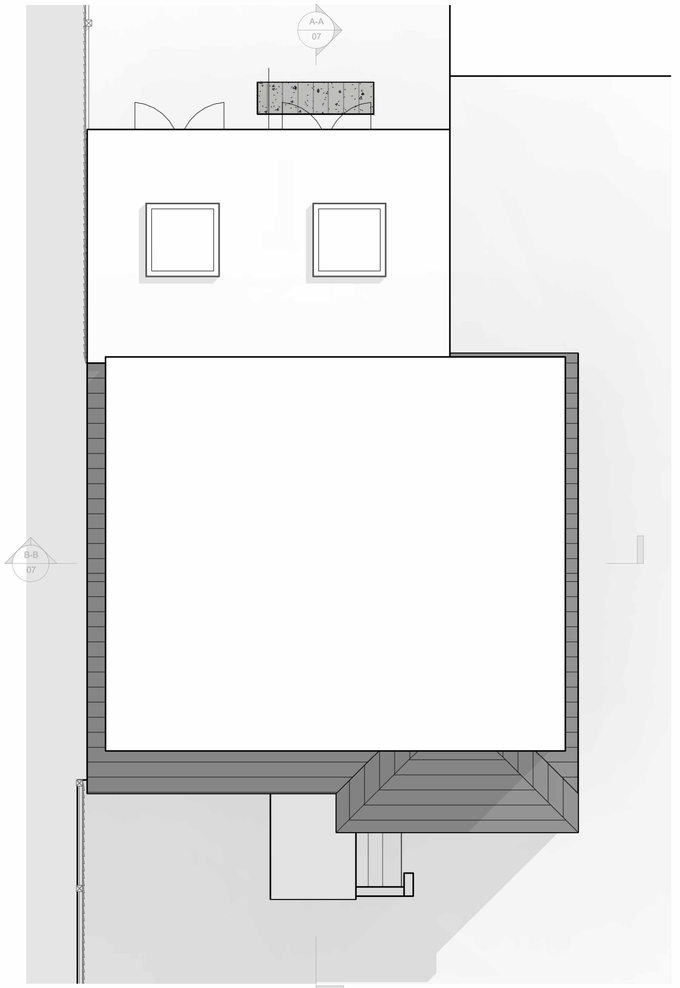

Roof Plan

1 : 50

0m 1m 2m 3m 4m 5m

VISUAL SCALE 1:50 @ A1

Notes:

1. THE COPYRIGHT OF THIS DRAWING IS VESTED IN ARCHEVOLVE AND IT MAY NOT BE REPRODUCED IN WHOLE OR PART OR USED FOR THE MANUFACTURE OF ANY ARTICLE WITHOUT THE EXPRESS PERMISSION OF THE COPYRIGHT HOLDERS.

2. WORK TO FIGURED DIMENSIONS ONLY.

3. THIS DRAWING IS TO BE READ IN CONJUNCTION WITH ALL RELEVANT ARCHITECT'S, SERVICE ENGINEER'S AND ARCHEVOLVE AND SPECIFICATIONS.

Rev_C	Updated Drawings with Fruther Planning Requests	AP	25/07/25
Rev_B	Updated Drawing Following Planners Recommendations	AP	23/07/25
Rev_A	Update of Drawings from Validation Team	AP	19/06/25

Revision Number	Revision Description	Issued by	Revision Date

DATE: 16/03/25

STATUS: PLANNNING ISSUE

SHEET SIZE: A1

SCALE: 1 : 50

DRAWN: AP

CHECKED:

CLIENT:

Thomas Clarke
115 Howard Road,
Sompting
BN15 0LP

SITE ADDRESS:

DRAWING: Loft Conversion and Rear Extension

TITLE: Proposed Floor Plans

REVISION: Rev_C

DRAWING NO: ARC/110/ 25/05

PROJECT NO: HowardRd

ARCHEVOLVE
// design @archevolve.co.uk
// www. archevolve.co.uk
// 07830 325566
CIAT CHARTERED PRACTICE