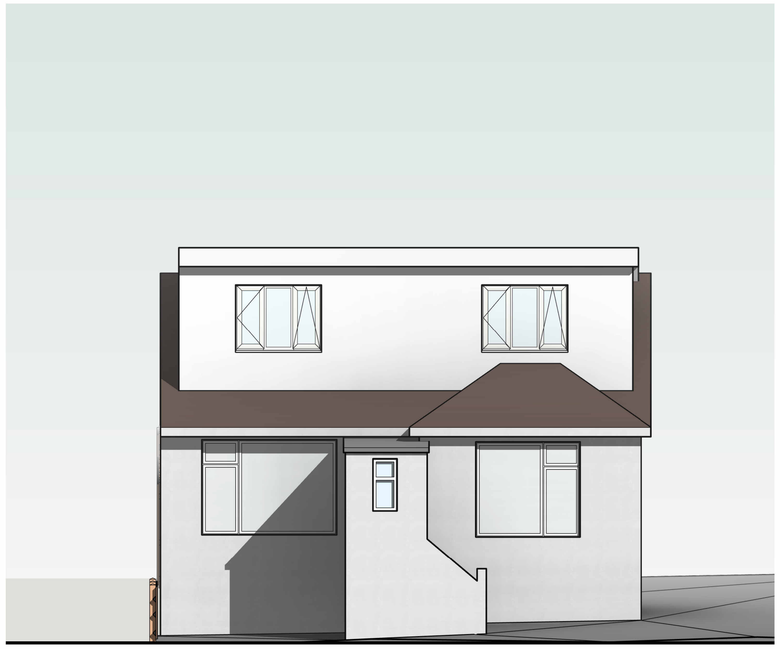

South Front Elevation

1 : 50

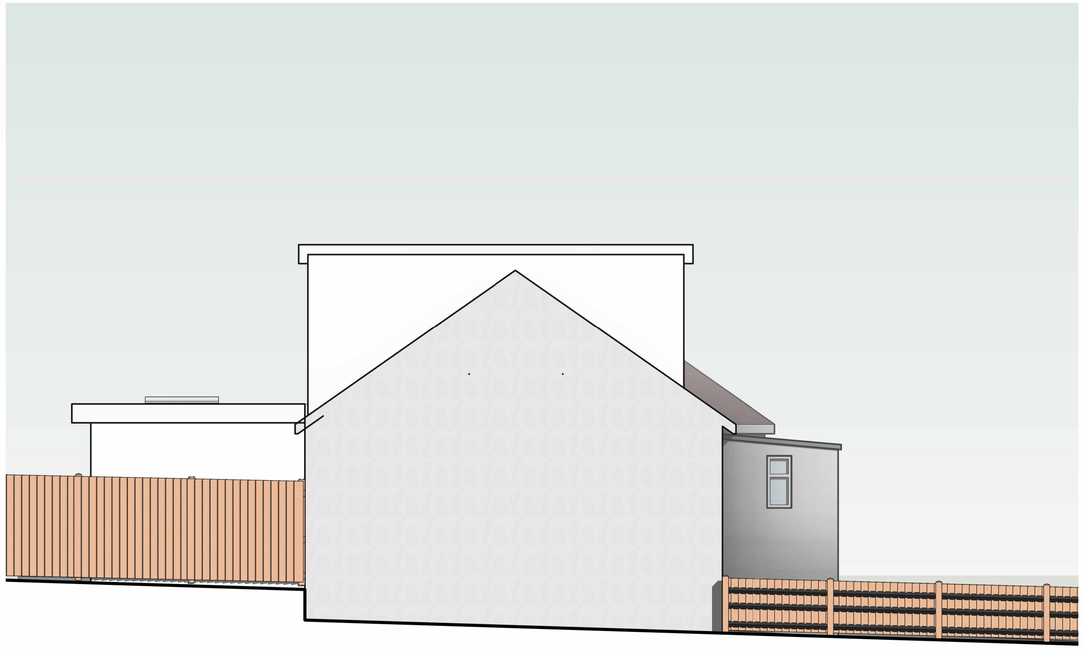

West Side Elevation

1 : 50

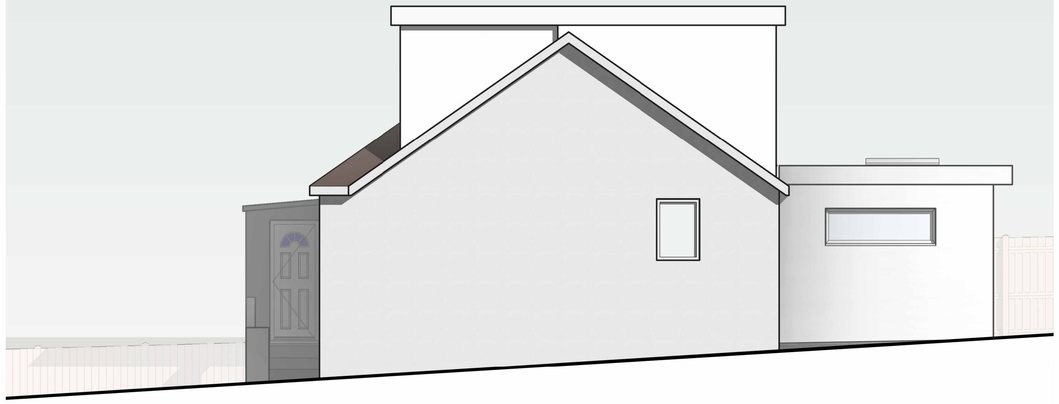

East Side Elevation

1 : 50

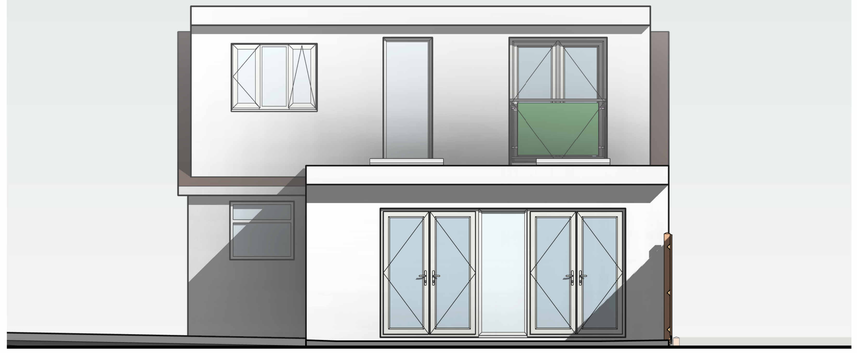

North Rear Elevation

1 : 50

Notes:

1. THE COPYRIGHT OF THIS DRAWING IS VESTED IN ARCHEVOLVE AND IT MAY NOT BE REPRODUCED IN WHOLE OR PART OR USED FOR THE MANUFACTURE OF ANY ARTICLE WITHOUT THE EXPRESS PERMISSION OF THE COPYRIGHT HOLDERS.

2. WORK TO FIGURED DIMENSIONS ONLY.

3. THIS DRAWING IS TO BE READ IN CONJUNCTION WITH ALL RELEVANT ARCHITECT'S, SERVICE ENGINEER'S AND ARCHEVOLVE AND SPECIFICATIONS.

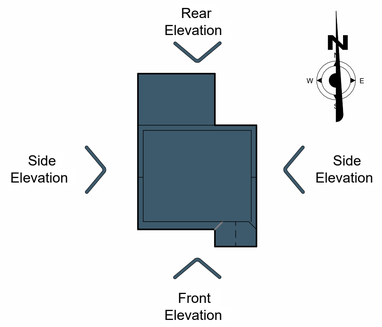

Rev_C	Updated Drawings with Fruther Planning Requests	AP	25/07/25
Rev_B	Updated Drawing Following Planners Recommendations	AP	23/07/25
Rev_A	Update of Drawings from Validation Team	AP	19/06/25

Revision Number	Revision Description	Issued by	Revision Date

DATE: 02/01/24

STATUS: PLANNNING ISSUE

SHEET SIZE: A1

SCALE: 1 : 50

DRAWN: AP

CHECKED:

CLIENT:

Thomas Clarke

SITE ADDRESS:

115 Howard Road,
Sompting
BN15 0LP

0m 1m 2m 3m 4m 5m

VISUAL SCALE 1:50 @ A1

DRAWING: Loft Conversion and Rear Extension

TITLE: Proposed Elevations

DRAWING NO: ARC/110/ 25/06

REVISION: Rev_C

PROJECT NO: HowardRd

ARCHEVOLVE

// design @archevolve.co.uk

// www. archevolve.co.uk

// 07830 325566

CIAT CHARTERED PRACTICE