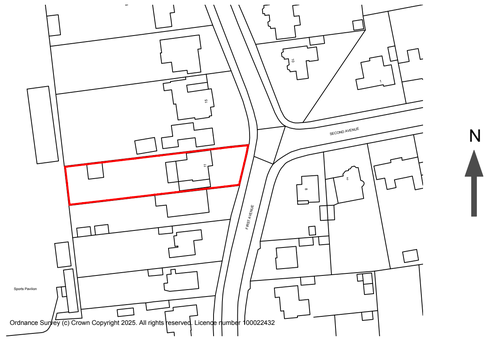

Ordnance Survey (c) Crown Copyright 2025. All rights reserved. Licence number 100022432

Site Location Plan (1:1250)

Scale Bar 1:1250

0 10 20 30 40 50 60 70 80 90 100 [m]



Front Elevation (east)



Side Elevation (north)

Elevations (1:100)



Rear Elevation (west)



Side Elevation (south)

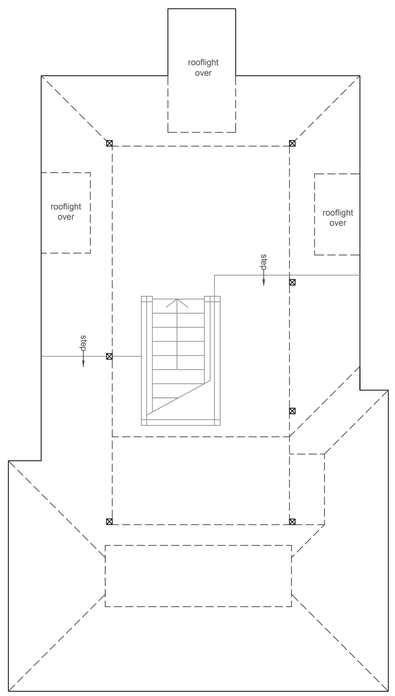

Second Floor Plan

Plan (1:50)

Scale Bar 1:50

0 0.5 1.0 1.5 2.0 2.5 3.0 3.5 4.0 4.5 5.0 [m]

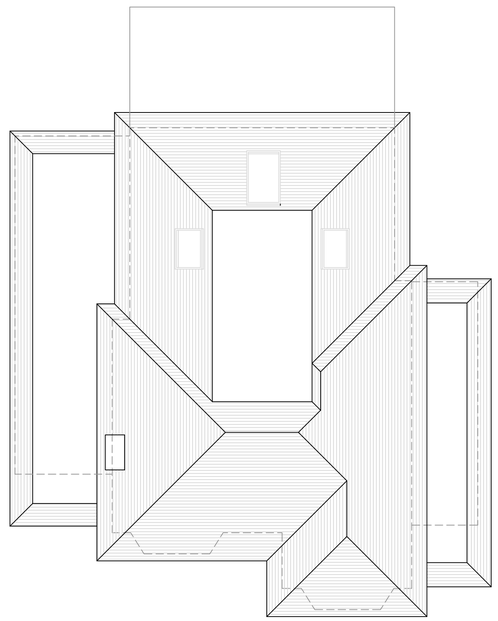

Roof Plan (1:100) N

Scale Bar 1:100

0 1 2 3 4 5 [m]

PLANNING

This drawing is the property of Inspired Design Studio Limited and must not be copied, reproduced or passed to a third party without their permission.

The Contractor is to verify all dimensions, alignment, levels and datums prior to commencement of work.
Any discrepancies must be reported immediately to Inspired Design Studio Ltd for review.

Variations and modifications to the work shown on these drawings are not to be carried out without the prior approval from Inspired Design Studio Ltd

Revisions

Rev	Description	By
b	Additional Information	LW
a	Additional Information	LW

All dimensions to be checked on site prior to commencement of work, except for planning purposes.

This drawing is the copyright of
Inspired Design Studio Ltd.
and may not be copied, altered or reproduced in any way without written authority.

Client: Mr T Howell

Project Address:
11 First Avenue
Worthing
West Sussex

Drawing Title:
Existing Plans, Elevations and Roof Plans and Site Location Plan

Drawing Number: 1426.02.b

Scale: As stated printed @ A1

Date: 26/01/2025

FOR APPROVAL