ADUR DISTRICT COUNCIL

Adur District Council

Town and Country Planning Act 1990

Office use
App AA/0102/08
Date Rc. 21 FEB 2008
Fee 135

Householder's planning application form

Use this form to apply for planning permission to extend or alter your house or flat, to build a garage or other structure on your property or to create access for a vehicle onto a classified road (please read note 9).

Please read the notes before you fill in this form.

1 Please give the address of the property to be altered or extended.

5 HILLSIDE ROAD SOMPTING
LANCING WEST SUSSEX BN15 0JY

2 Type of property (please tick)

Detached House	✓	Terraced House		Other (please give details)	
Semi-detached House		Flat			

3 Please describe the development you are applying for.

DOUBLE GARAGE (1 DOOR ONLY)
MARLEY SELF BUILD CONCRETE SLAB ERECTION
AT THE SIDE OF HOUSE

4 Applicant (in block capitals)

Full name :	DAVID WENHAM
Address (including postcode):	
	5 HILLSIDE ROAD
	SOMPTING LANCING
	WEST SUSSEX BN15 0JY
Phone Number:	[redacted]
Home:	
Work:	
Extension:	
Fax Number:	

Agent (if any)

Full name :	
Address (including postcode):	
Phone Number:	
Home:	
Work:	
Extension:	
Fax Number:	

5 Please enclose four copies of this form and four sets of plans.
Please number

	Plan number	Scale
Location plan		1:1250
Block plan		1:500
Floor plan		1:50
Elevations		1:50
Other		1:50

6 **Will the development involve cutting down any trees?** Yes ☐ No ☑
If "Yes", please show these clearly on the block plan.

7 **Will the development (including any new or altered access affect a public footpath or any other public right of way?** Yes ☐ No ☑

8 **Does this application require a fee?** (See note 3) Yes ☑ No ☐

If "No", please tick the option that applies (See note 3) A ☐ B ☐ C ☐

If "Yes", please state the fee enclosed (See note 4) £ 135.00

Signature: [redacted]	Date: 26.02.08
Please print your name:	DAVID WENHAM

Certificate under Article 7 of the Town and Country Planning (General Development Procedure) Order 1995

If anyone else owns the land or part of it, you must fill in Certificate B, which you can get from the Planning Section. You must also tell the owner of the land about this application by serving a notice on them. If you own all of the land, you must fill in Certificate A below.

Certificate A

I confirm that:

- Nobody except the applicant was an owner of any part of the land involved at the beginning of the period of 21 days before the date of this application; and
- none of the land this application relates to is an agricultural holding or part of an agricultural holding.

Signature: [redacted]	Date: 26.02.08
Please print your name:	DAVID WENHAM

COUNCIL
PLANNING DIVISION
PLAN No. Ae6104/08
DATE 21 FEB 2008



Produced 07 Dec 2005 from Ordnance Survey digital data and incorporating surveyed revision available at this date. © Crown Copyright 2005.

Reproduction in whole or in part is prohibited without the prior permission of Ordnance Survey.

Ordnance Survey and the OS symbol are registered trade marks and Siteplan a trade mark of Ordnance Survey, the national mapping agency of Great Britain.

20 0 20 40 60 80

Metres

N

Centre Coordinates: 517154 105930

National Grid sheet reference at centre of this Siteplan: TQ1705NW

Supplied by: Stanfords
Serial Number: 01885400

DUR DISTRICT COUNCIL
PLANNING DIVISION
PLAN No. Aadonu108
DATE RECEIVED 27 FEB 2008

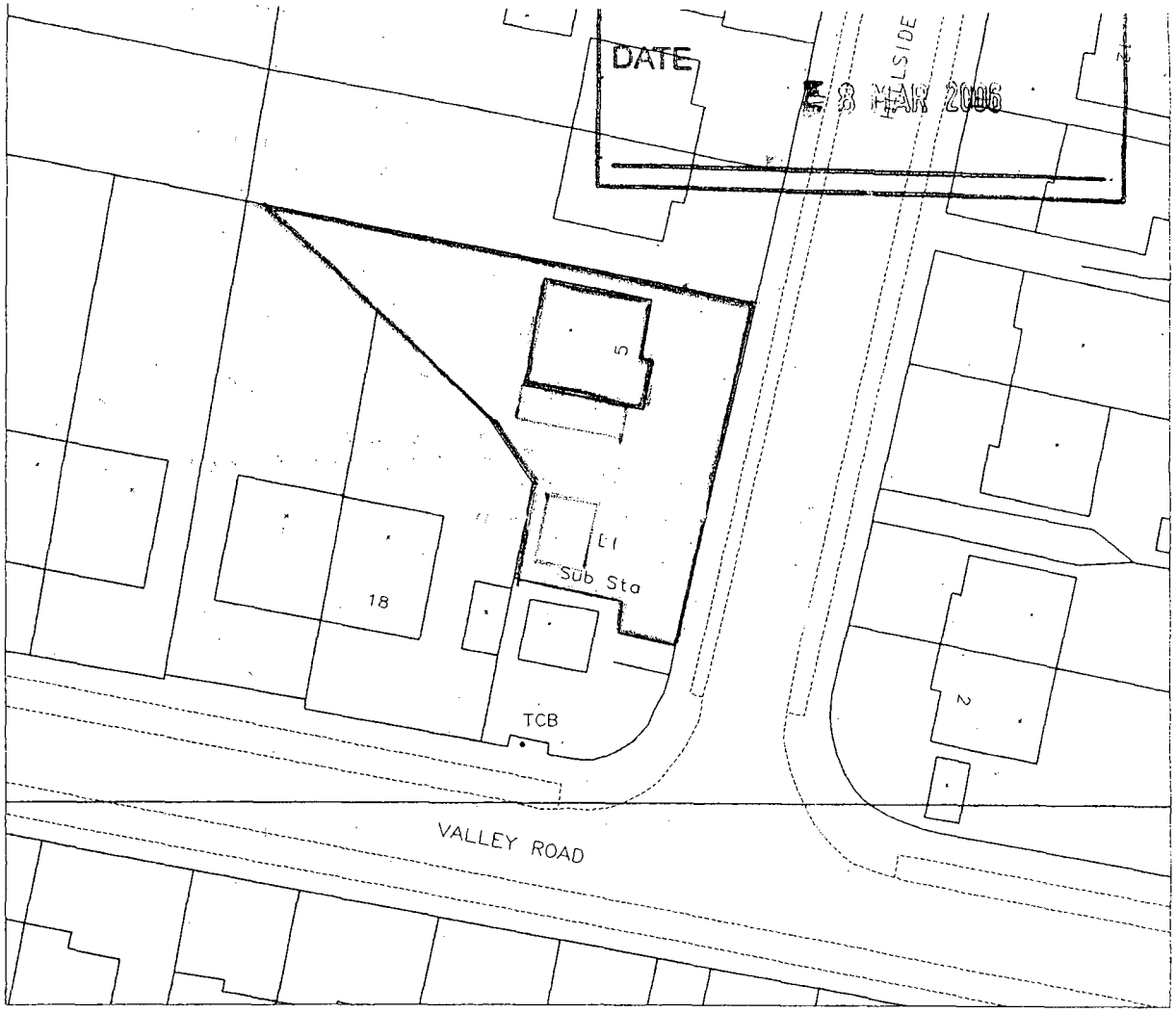

Produced 07 Dec 2005 from Ordnance Survey digital data and incorporating surveyed revision available at this date. © Crown Copyright 2005.

Reproduction in whole or in part is prohibited without the prior permission of Ordnance Survey.

Ordnance Survey and the OS symbol are registered trade marks and Siteplan a trade mark of Ordnance Survey, the national mapping agency of Great Britain.

Part or all of this Siteplan is enlarged from mapping produced at one or more of the

10 0 10 20 30

Metres

N

Centre Coordinates: 517153 105926

National Grid sheet reference at centre of this Siteplan: TQ1705NW

Supplied by: Stanfords
Serial Number: 01885500

DISTRICT COUNCIL
PLANNING DIVISION
PLAN No. Ax/0114/08
DATE RECEIVED 21 FEB 2008

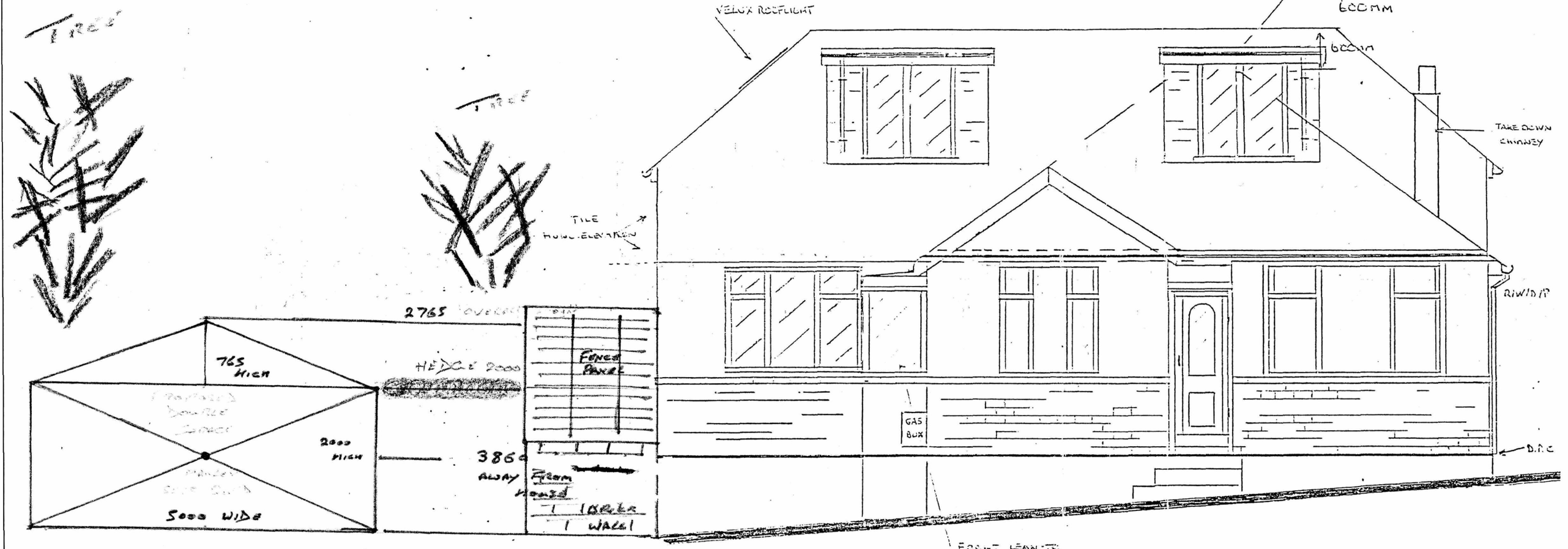

EXISTING FRONT ELEVATION (EAST)

VELUX

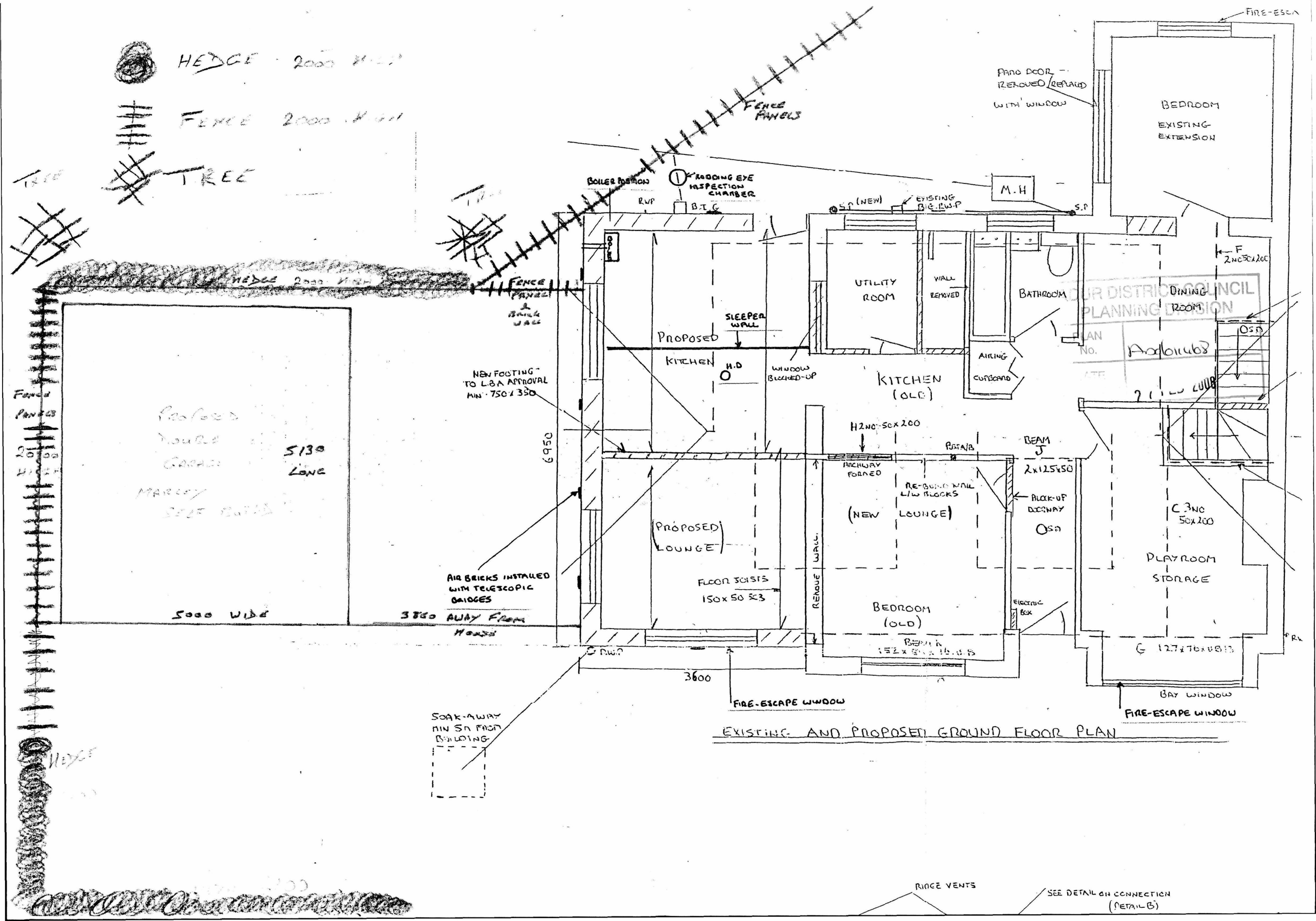

EXISTING AND PROPOSED GROUND FLOOR PLAN

DUR DISTRICT COUNCIL PLANNING DIVISION
PLAN No. A06011468
DATE 21 FEB 2008

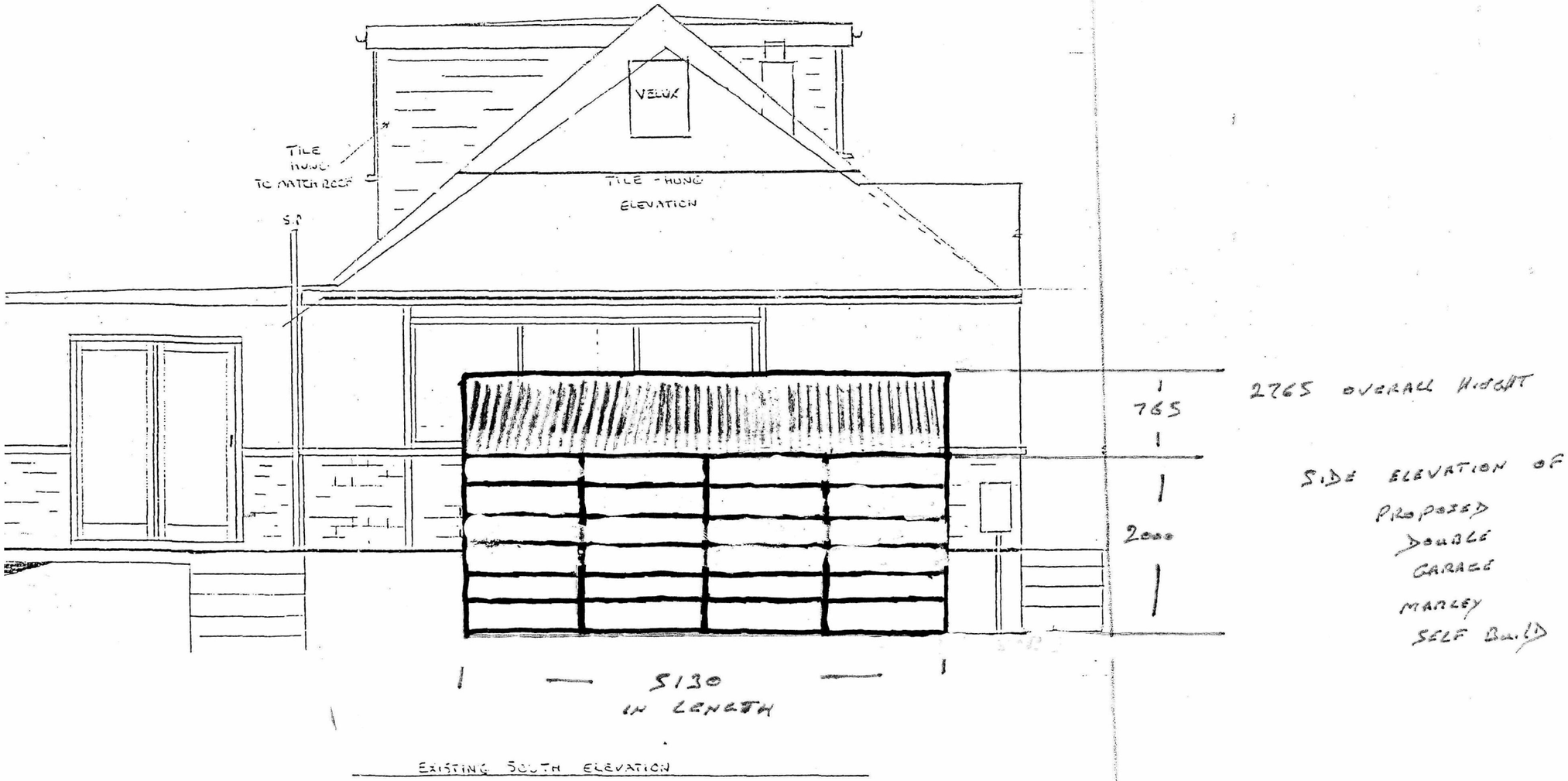

OUR DISTRICT COUNCIL
PLANNING DIVISION.
PLAN No. Ad6114/08
DATE RECEIVED 27 FEB 2008



GARAGE 004



GARAGE 006

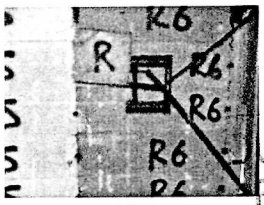

GARAGE 007

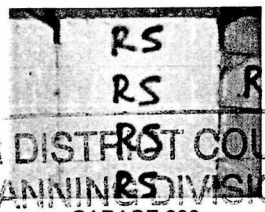

GARAGE 008



GARAGE 009

UR DISTRICT COUNCIL
PLANNING DIVISION
PLAN
No.
DATE
RECEIVED
27 FEB 2008

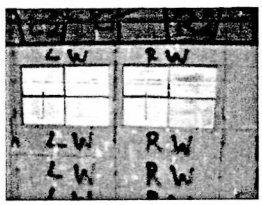

GARAGE 010



GARAGE 011



GARAGE 012



GARAGE 013



GARAGE 014



GARAGE 015



GARAGE 016



GARAGE 017




ADUR DISTRICT CO
PLANNING DIVIS
PLAN No. Ad/011468
DATE RECEIVED 27 FEB 20





8/31/2005



8/31/2005



8/31/2005

SUDBURY DISTRICT COUNCIL
PLANNING DIVISION
PLAN No. Axd0114b8
DATE RECEIVED 27 FEB 2008

DISTRICT COUNCIL
PLANNING DIVISION
PLAN No. Addendum
DATE RECEIVED 27 FEB 2008