ADUR DISTRICT COUNCIL

Adur District Council

Town and Country Planning Act 1990

Office use
App A/0019/07
Date Rc.
Fee 352 8 FEB 2007

Householder's planning application form

Use this form to apply for planning permission to extend or alter your house or flat, to build a garage or other structure on your property or to create access for a vehicle onto a classified road (please read note 9).

Please read the notes before you fill in this form.

1 Please give the address of the property to be altered or extended.

26 SAXONS

2 Type of property (please tick)

Detached House	✓	Terraced House		Other (please give details)	
Semi-detached House		Flat		[redacted]	

3 Please describe the development you are applying for.

FIRST FLOOR REAR EXTENSION OVER PREVIOUS GROUND FLOOR EXTENSION

4 Applicant (in block capitals)

Full name :	MR PAUL HARRISON
Address (including postcode):	26 SAXONS
	BN 43 5JE
Phone Number:	[redacted]
Home:	
Work:	
Extension:	
Fax Number:	

Agent (if any)

Full name :	ALAN RYRIE
Address (including postcode):	56 COLONSAY ROAD
	BROADFIELD, CRAWLEY
	RH11 9DL
Phone Number:	
Home:	[redacted]
Work:	01293 564121
Extension:	
Fax Number:	

5 **Please enclose four copies of this form and four sets of plans.**
Please number

	Plan number	Scale
Location plan		1:1250
Block plan	WH-01	1:500
Floor plan		1:50
Elevations		1:100
Other		

6 **Will the development involve cutting down any trees?** Yes ☐ No ☑
If "Yes", please show these clearly on the block plan.

7 **Will the development (including any new or altered access affect a public footpath or any other public right of way?** Yes ☐ No ☑

8 **Does this application require a fee?** (See note 3) Yes ☑ No ☐

If "No", please tick the option that applies (See note 3) A ☐ B ☐ C ☐

If "Yes", please state the fee enclosed (See note 4) £135.00

Signature: [redacted] Date: 15 FEB 07

Please print your name: ALAN PRICE

Certificate under Article 7 of the Town and Country Planning (General Development Procedure) Order 1995

If anyone else owns the land or part of it, you must fill in Certificate B, which you can get from the Planning Section. You must also tell the owner of the land about this application by serving a notice on them. If you own all of the land, you must fill in Certificate A below.

Certificate A

I confirm that:

- Nobody except the applicant was an owner of any part of the land involved at the beginning of the period of 21 days before the date of this application; and
- none of the land this application relates to is an agricultural holding or part of an agricultural holding.

[redacted]

Signature: [redacted] Date: 15 FEB 07

Please print your name: ALAN PRICE

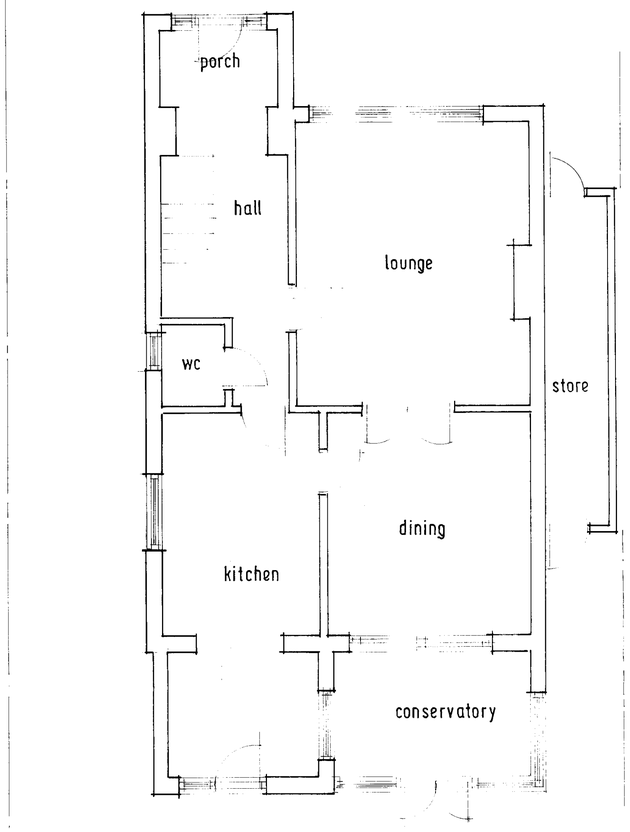

GROUND FLOOR PLAN.

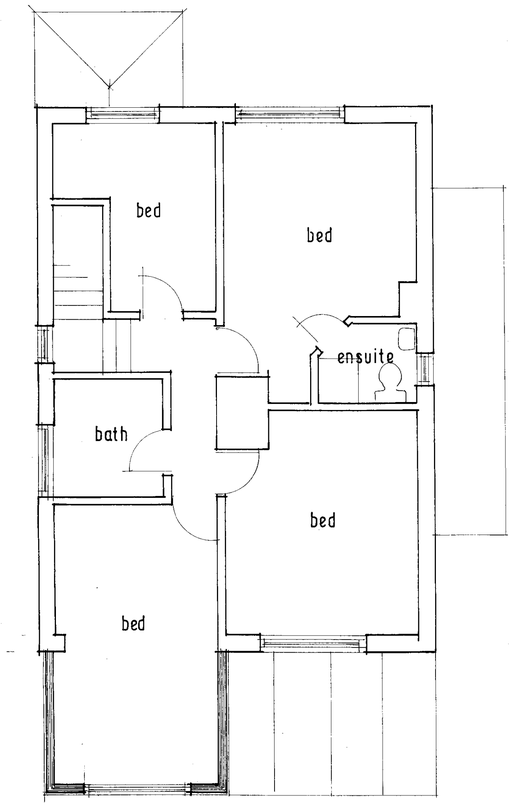

FIRST FLOOR PLAN.

PROPOSED ELEVATIONS:



NORTH.

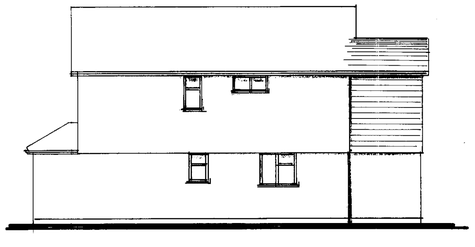

EAST.

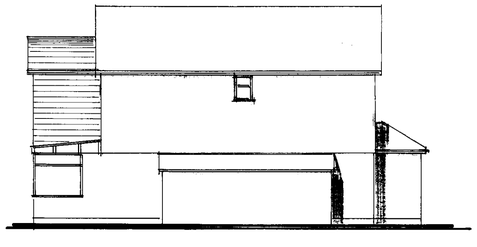

WEST.

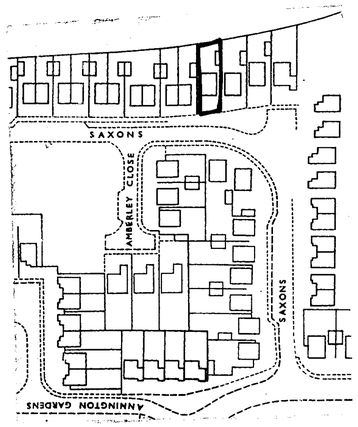

LOCATION PLAN 1:1250.

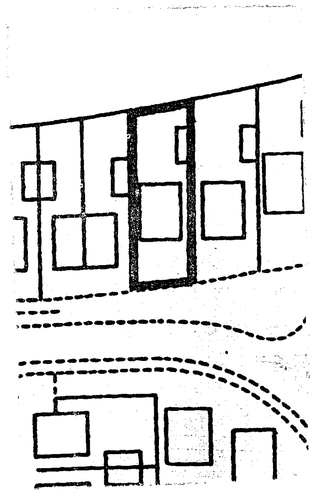

BLOCK PLAN 1:500.

rev'n	date	details	by	chkd

ALAN RYRIE.
Telephone, 01293 516404. Email Aryrie@AOL.COM.

contract

MR. & MRS. W. HARRISON,
26, SAXONS,
SHOREHAM.

EXTENSION.

ADUR DISTRICT COUNCIL
PLANNING DIVISION
PLAN No. Ad0496/7
DATE RECEIVED 28 FEB 2007

scale 1:50,1:100 date FEB 2007 by AR checked

job no.	drawing no.	rev.
	WH 01.	

REPROPOINT 3190