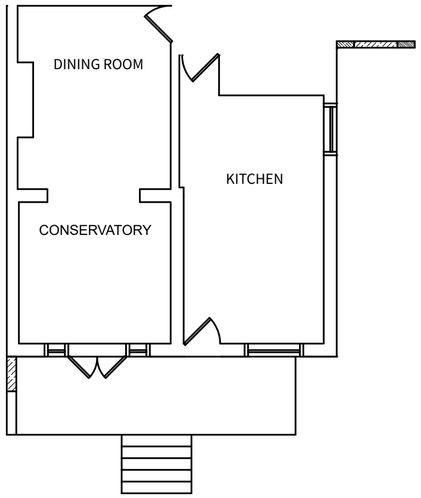


EXISTING GROUND FLOOR PLAN

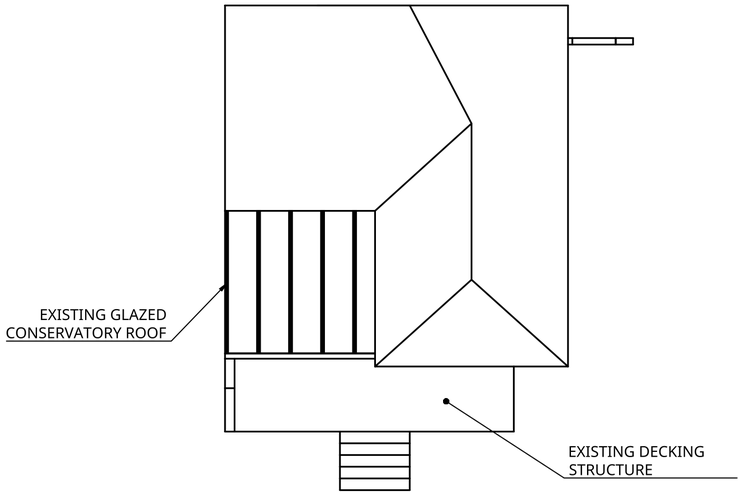


EXISTING ROOF PLAN

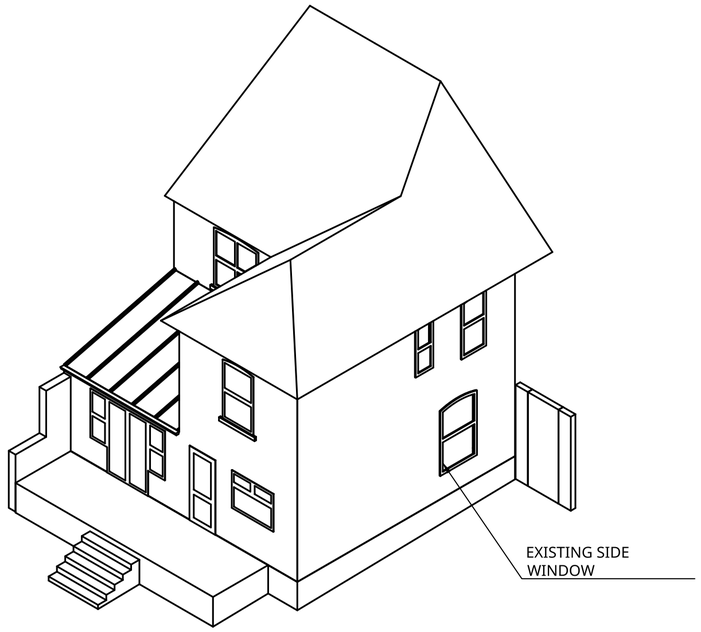


N

0 2 4 6 8 10m

SCALE 1:100 @ A2

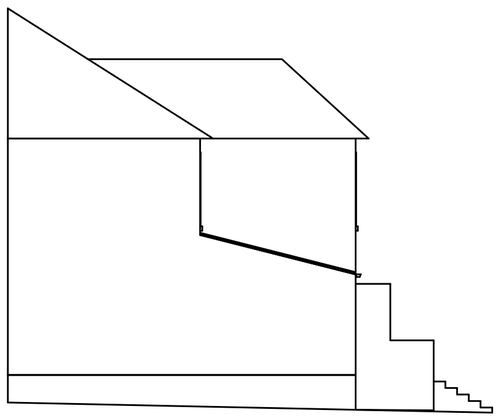

EXISTING SOUTH ELEVATION




EXISTING EAST ELEVATION

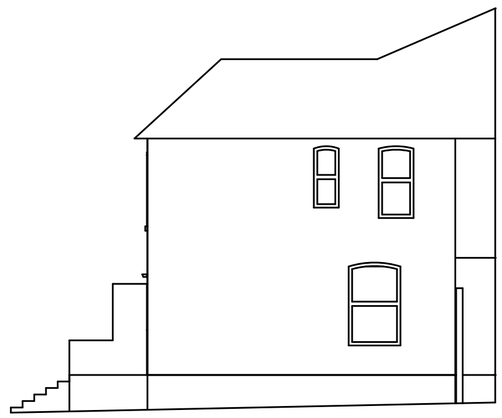

EXISTING NORTH ELEVATION

REV A - 10/03/25
- SOUTH ELEVATION ADDED
- ELEVATION TITLES UPDATED

REV B - 19/06/25
- CONSERVATORY ROOF HEIGHT CORRECTED

NOTE: DRAWINGS ONLY SHOW REAR HALF OF PROPERTY, WHERE CHANGES ARE PROPOSED

| | | NAME | SIGNATURE | DATE |
|---|---|---|---|---|
| UNLESS OTHERWISE SPECIFIED, DIMENSIONS ARE IN MILLIMETERS | DRAWN | JAMES GADD | | 19/06/2025 |
| ANGULAR = ± ° | CHECKED | | | |
| SURFACE FINISH | APPROVED | | | |
| DO NOT SCALE DRAWING | | | | |
| BREAK ALL SHARP EDGES AND REMOVE BURRS | | | | |
| THIRD ANGLE PROJECTION | MATERIAL | | FINISH | |

TITLE: 30 FOREST ROAD - BN14 9NB

EXISTING PLANS

| SIZE | DWG NO. | REV. |
|---|---|---|
| A2 | 1B | |

| SCALE | WEIGHT | SHEET |
|---|---|---|
| 1:100 | | 1 of 1 |