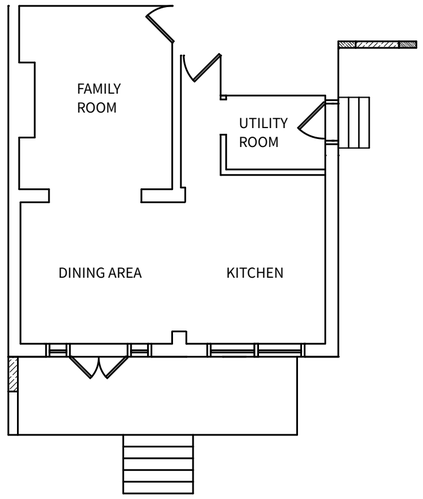

PROPOSED GROUND FLOOR PLAN

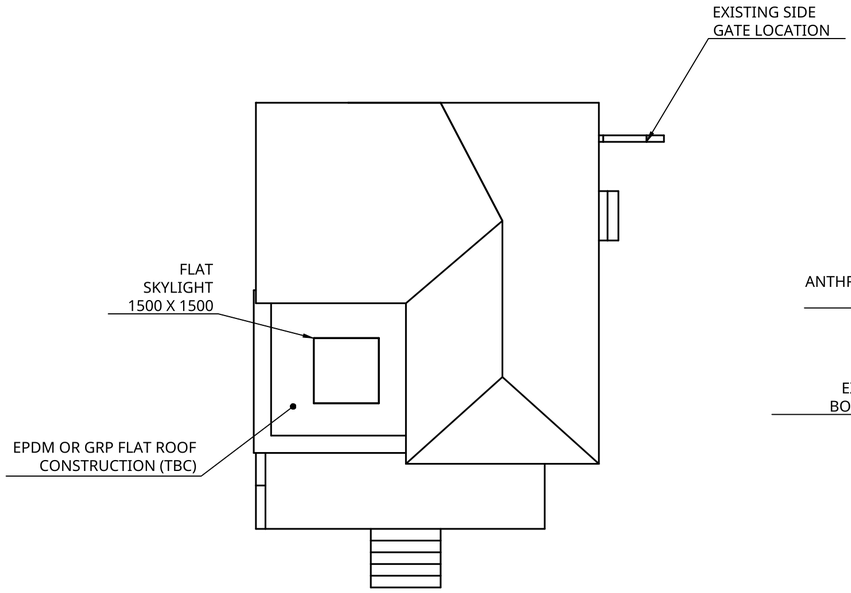

PROPOSED ROOF PLAN

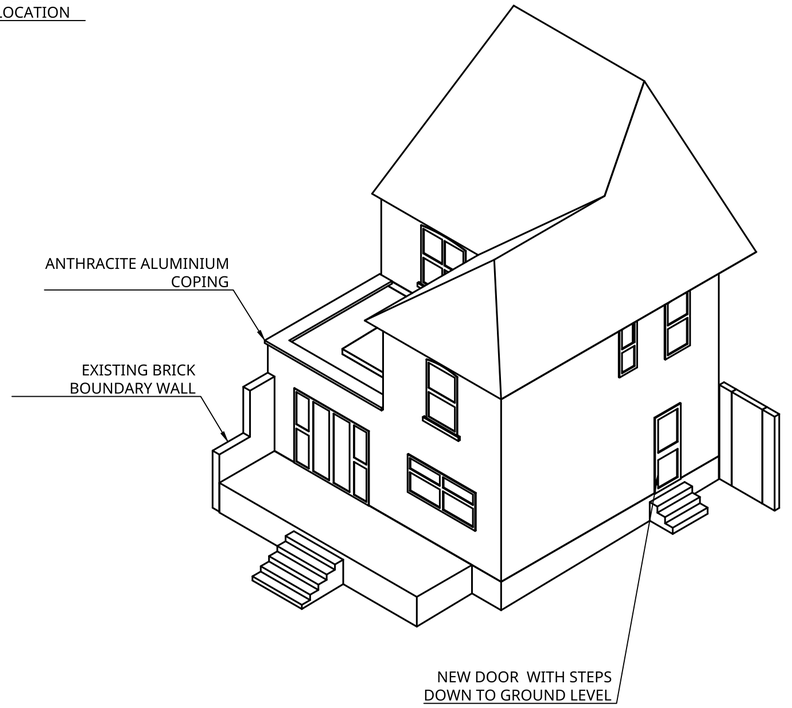

N

0 2 4 6 8 10m

SCALE 1:100 @ A2

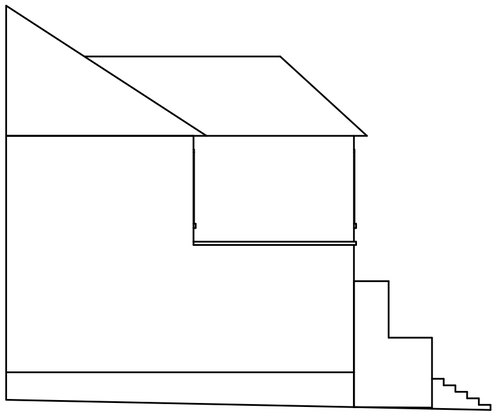

PROPOSED SOUTH ELEVATION



PROPOSED EAST ELEVATION



PROPOSED NORTH ELEVATION

NOTE: DRAWINGS ONLY SHOW REAR HALF OF PROPERTY, WHERE CHANGES ARE PROPOSED

REV A - 10/03/25
- SOUTH ELEVATION ADDED
- ELEVATION TITLES UPDATED

REV B - 19/06/25
-PROPOSED ROOF HEIGHT UPDATED

		NAME	SIGNATURE	DATE
UNLESS OTHERWISE SPECIFIED, DIMENSIONS ARE IN MILLIMETERS	DRAWN	JAMES GADD		19/06/2025
ANGULAR = ± °	CHECKED			
SURFACE FINISH	APPROVED			
DO NOT SCALE DRAWING				
BREAK ALL SHARP EDGES AND REMOVE BURRS				
THIRD ANGLE PROJECTION	MATERIAL		FINISH	

TITLE: 30 FOREST ROAD - BN14 9NB

PROPOSED CHANGES TO CONSERVATORY FLAT ROOF AND ADDITION OF SIDE ELEVATION DOOR

SIZE	DWG NO.	REV.
A2	2B	

SCALE	WEIGHT	SHEET
1:100		1 of 1