REFUSE VEHICLE ENTERING AND EGRESSING THE SITE

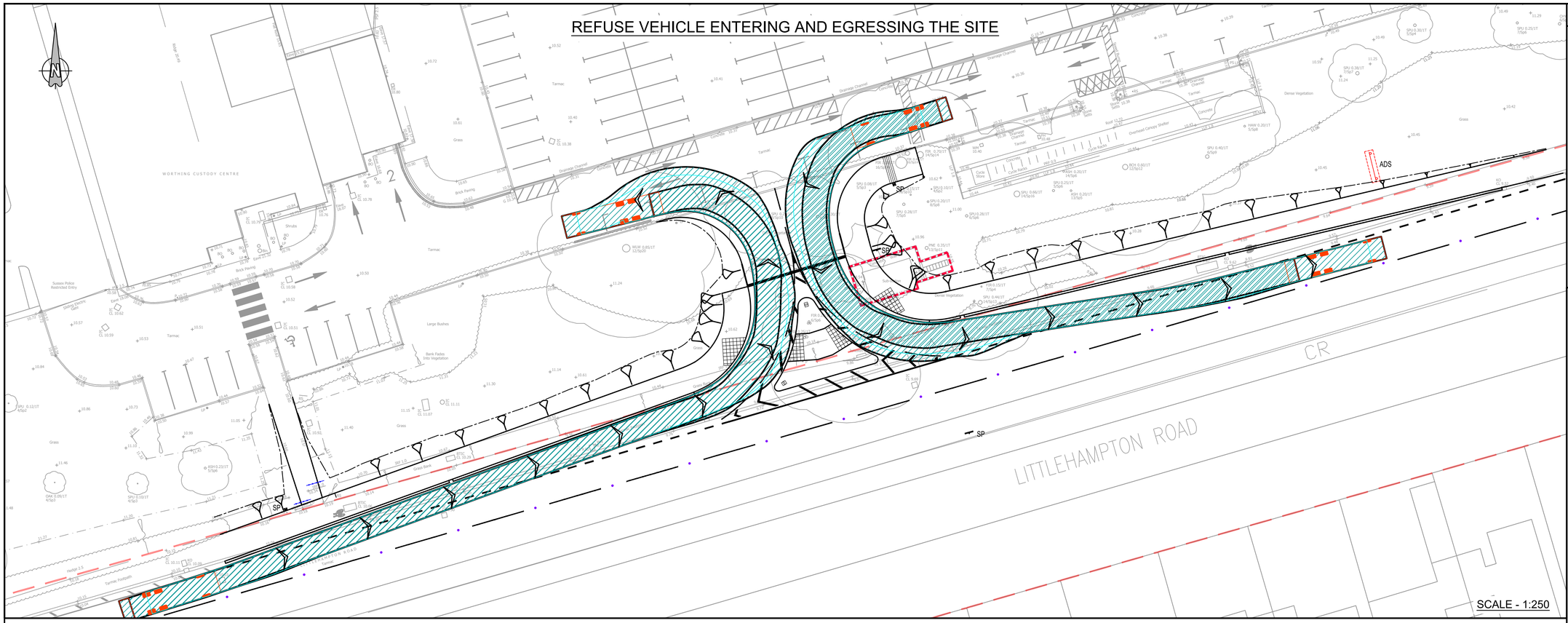

DELIVERY VEHICLE ENTERING AND EGRESSING THE SITE

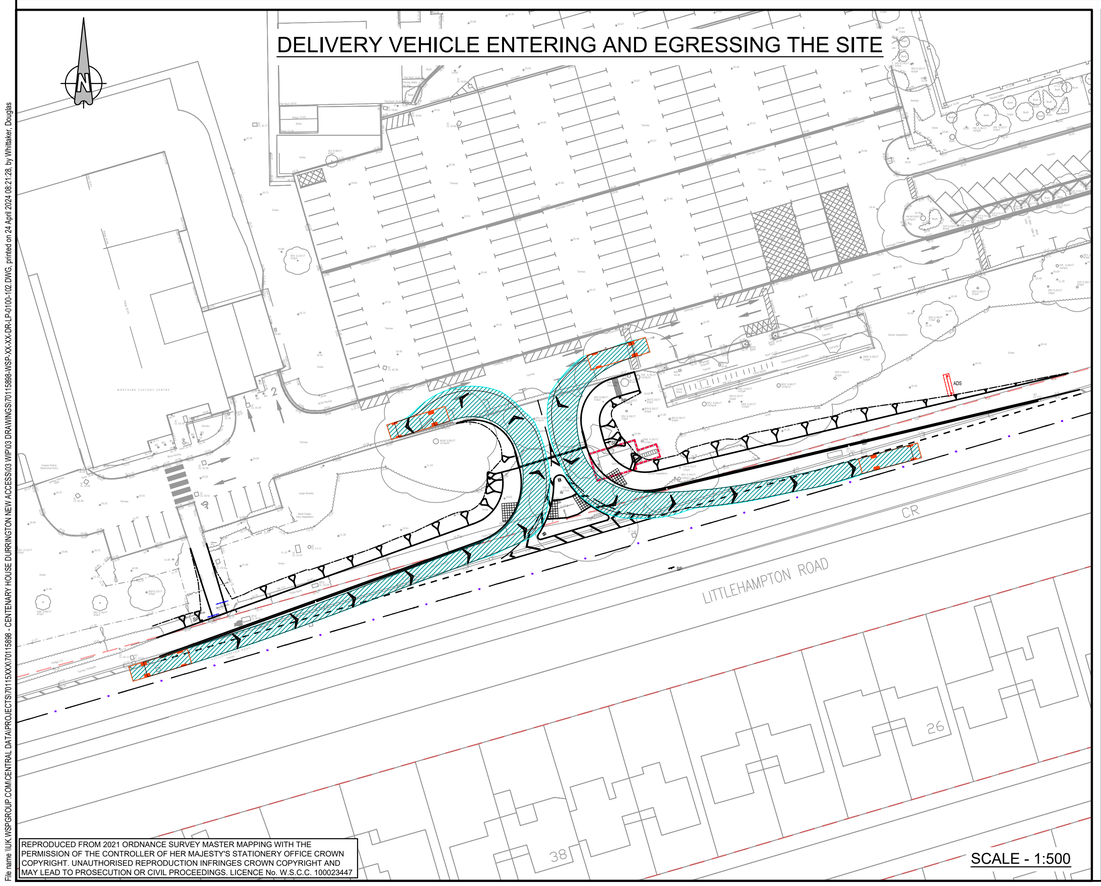

REPRODUCED FROM 2021 ORDNANCE SURVEY MASTER MAPPING WITH THE PERMISSION OF THE CONTROLLER OF HER MAJESTY'S STATIONERY OFFICE CROWN COPYRIGHT. UNAUTHORISED REPRODUCTION INFRINGES CROWN COPYRIGHT AND MAY LEAD TO PROSECUTION OR CIVIL PROCEEDINGS. LICENCE No. W.S.C.C. 100023447

FIRE TENDER ENTERING AND EGRESSING THE SITE

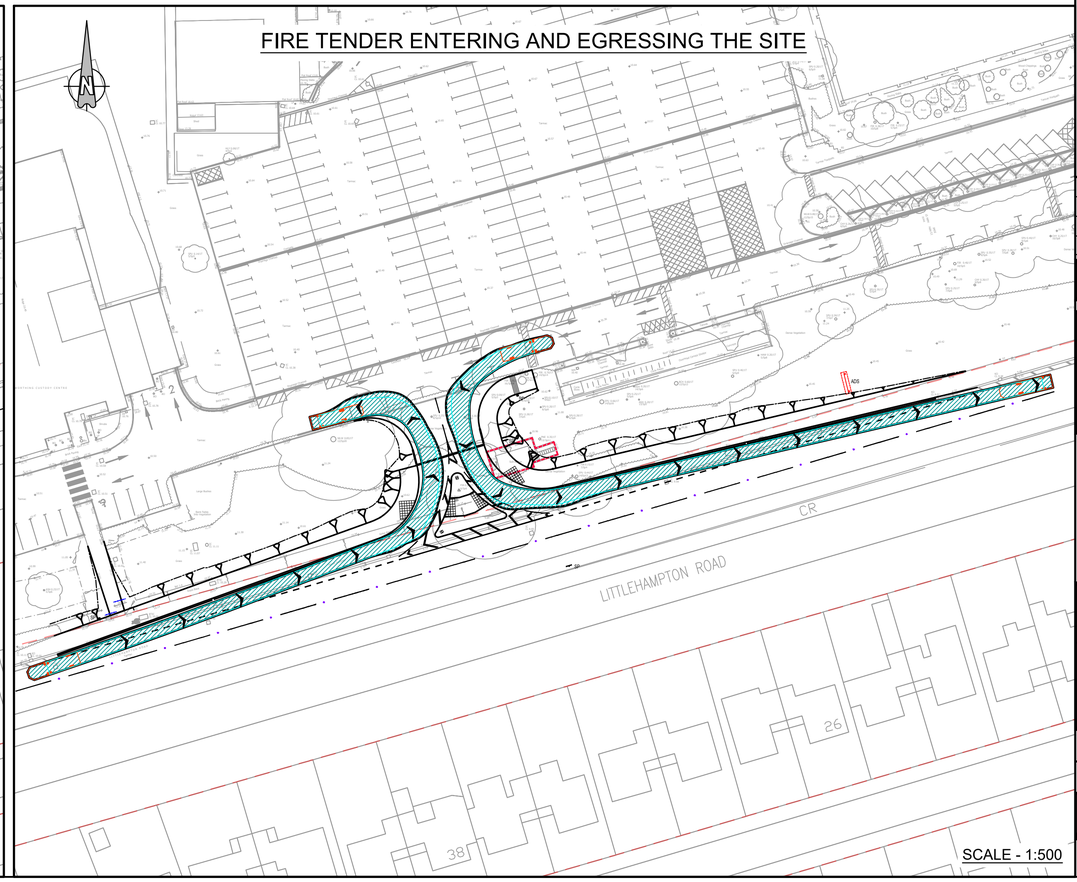

DO NOT SCALE

NOTES:

1. ALL DIMENSIONS IN METRES UNLESS OTHERWISE STATED.
2. THIS DRAWING SHOULD BE READ IN CONJUNCTION WITH ALL OTHER DETAILED DESIGN DRAWINGS AND DOCUMENTS.
3. ALL DRAWINGS TO BE IN ACCORDANCE WITH THE DESIGN MANUAL FOR ROADS AND BRIDGES (DMRB) WHERE APPROPRIATE AND WEST SUSSEX COUNTY COUNCIL DESIGN HIGHWAY STANDARD DETAILS.
4. HIGHWAY BOUNDARY HAS BEEN PROVIDED BY WSCC.
5. TOPOGRAPHICAL SURVEY PROVIDED BY WSCC BASED ON DRAWING 183.0002 X-TOPO ORIGINATING FROM PICK EVEERARD VIA WSCC.
6. CONTRACTOR TO LOCATE ALL UTILITY AND DRAINAGE ASSETS LOCATIONS IN CONJUNCTION WITH THE PRE-CONSTRUCTION PACK AND CO-ORDINATE SAFE WORKING PROCEDURES PRIOR TO ANY EXCAVATION WORKS TAKE PLACE.
7. THE CONTRACTOR SHALL VALIDATE THE ACCURACY OF THE TOPOGRAPHICAL SURVEY PRIOR TO ANY CONSTRUCTION WORKS BEING CARRIED OUT.

KEY:

PROPOSED CHANNEL ALIGNMENT

DESIGN VEHICLE DETAILS USED FOR SWEPT PATH ANALYSIS

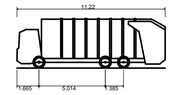

Phoenix 2 Duo Recycler (P2-15W with Elite 6x4 chassis)

Overall Length	11.220m
Overall Width	2.530m
Overall Body Height	3.756m
Min Body Ground Clearance	0.309m
Track Width	2.530m
Lock-to-lock time	4.00s
Curb to Curb Turning Radius	11.550m

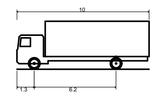

FTA Design Rigid Vehicle (1983)

Overall Length	10.000m
Overall Width	2.500m
Overall Body Height	3.632m
Min Body Ground Clearance	0.427m
Track Width	2.500m
Lock-to-lock time	4.00s
Curb to Curb Turning Radius	12.000m

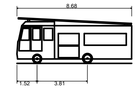

DB32 Fire Appliance

Overall Length	8.680m
Overall Width	2.180m
Overall Body Height	3.452m
Min Body Ground Clearance	0.337m
Max Track Width	2.121m
Lock-to-lock time	6.00s
Curb to Curb Turning Radius	7.910m

REV	DATE	BY	DESCRIPTION	CHK	APP
P03	24/04/2024	NS	NMA APPLICATION SUBMISSION	DW	TRA
P02	03/04/2024	NS	FOR REVIEW AND COMMENT	DW	TRA
P01	06/02/2024	NS	FIRST ISSUE	DW	TRA

DRAWING STATUS: S3 - FOR REVIEW

wsp
2 London Square, Cross Lanes, Guildford, GU1 1UN, UK
T+ 44 (0) 1483 528 400
wsp.com

CLIENT:

West Sussex County Council
Highways,Transport and Planning
County Hall, West Street
Chichester
West Sussex
PO19 1RQ
(01243) 642105

west sussex county council

SITE/PROJECT: Centenary House Durrington New Access

TITLE: Centenary House Vehicle Tracking

SCALE @ A1:	CHECKED:		APPROVED:
AS SHOWN	DW		TRA
PROJECT NO:	DESIGNED:	DRAWN:	DATE:
70115898	DW	NS	Feb 2024

DRAWING No: 70115898-WSP-XX-XX-DR-LP-0100-102 REV: P03

© WSP UK Ltd

File name: \\UK.WSPGROUP.COM\CENTRAL DATA\PROJECTS\70115XXX\70115898 - CENTENARY HOUSE DURRINGTON NEW ACCESS\03 WIP\03 DRAWINGS\70115898-WSP-XX-XX-DR-LP-0100-102.DWG, printed on 24 April 2024 at 08:21:28, by Whittaker, Douglas