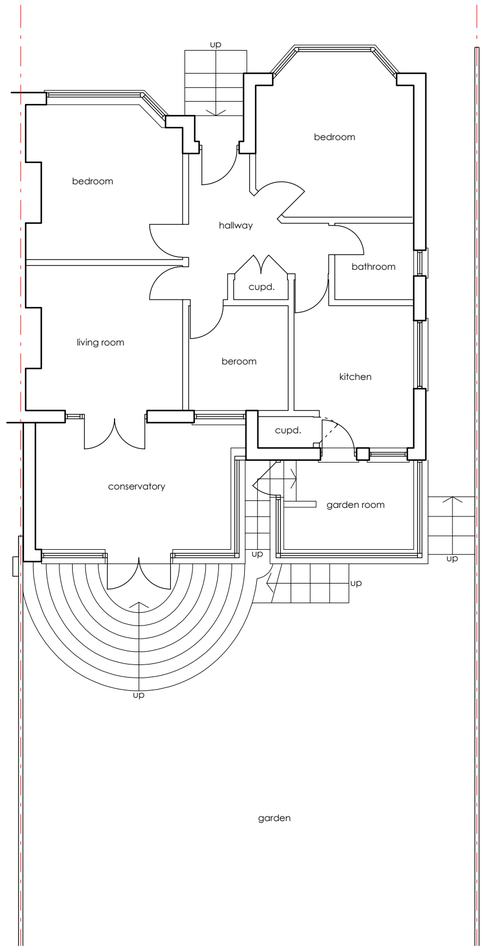

01 / 243 Ground Floor Plan
Scale: 1:100



02 / 243 North Elevation
Scale: 1:100



03 / 243 East Elevation
Scale: 1:100

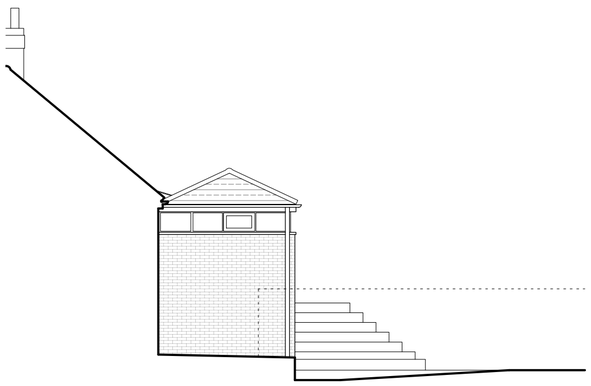

04 / 243 West Elevation
Scale: 1:100

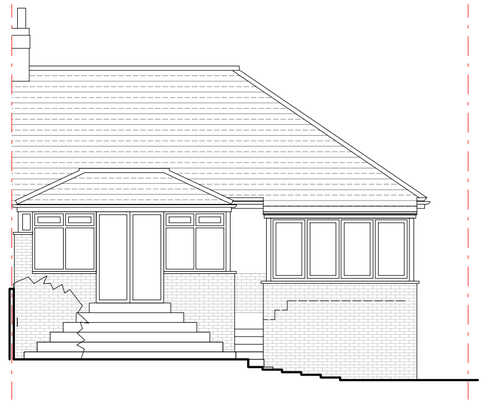

05 / 243 South Elevation
Scale: 1:100

1:100 SCALE BAR



Notes

This drawing remains the copyright of **jnf architecture limited**. Copying and/or distribution of this drawing in part or in whole is not permitted without prior approval.

Assumed boundary line

Rev	Date & Notes	Issued
P3	18.09.2023 Planning issue, amendments to elevation labels	NF
P2	12.09.2023 Planning issue	NF
P1	09.08.2023 First issue for comment	NF

jnf architecture limited
studio@jnfarchitecture.co.uk
www.jnfarchitecture.co.uk
01273 937537

project

7 Vale Drive
Worthing
BN14 0DD

drawing name

Existing
Plan & Elevations

dwg no. rev

2135-JNF-XX-ZZ-DR-A-243-P3

scale	size	drwn	chkd
1:100	A2	NF	NF

status suitability

Preliminary S2