Plots 1 - 3: Proposed Elevations - 1:100 @ A1



Eastern Elevation

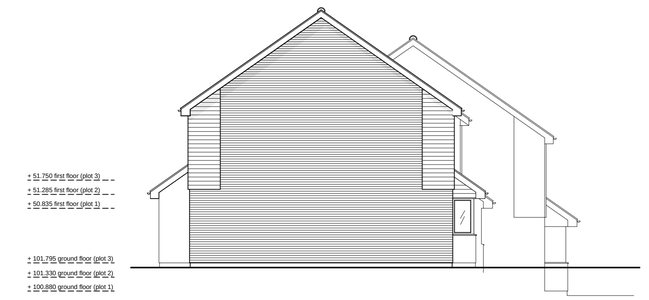

Northern Elevation



Western Elevations

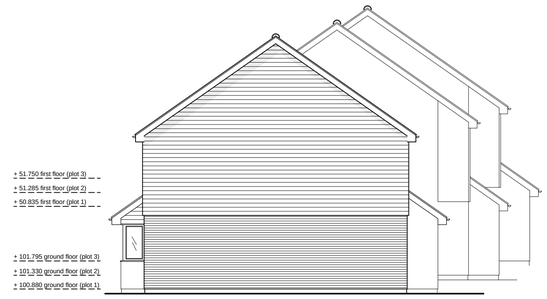

Southern Elevation

Plots 4 - 6: Proposed Elevations - 1:100 @ A1



Western Elevations

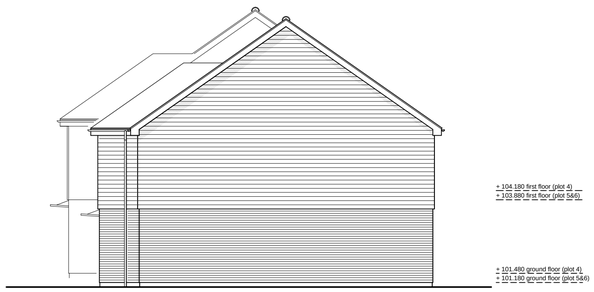

Southern Elevation



Eastern Elevation

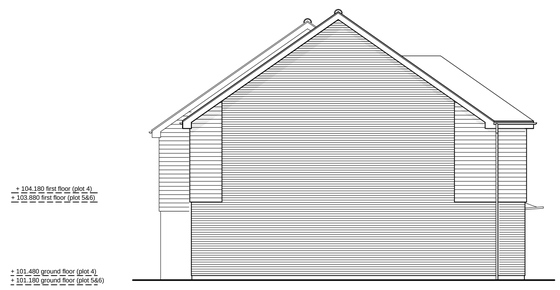

Northern Elevation

0m 1m 2m 3m 4m 5m 6m 7m 8m 9m 10m

scale bar - 1:100 @ A1

NOTES

- DO NOT SCALE OFF THIS DRAWING EXCEPT FOR PLANNING PURPOSES
- CHECK ALL DIMENSIONS ON SITE BEFORE ANY WORK IS COMMENCED
- ALL GOODS MATERIALS AND WORKMANSHIP MUST CONFORM WITH CURRENT BUILDING REGULATIONS, BRITISH STANDARDS AND CODES OF PRACTICE
- COPYRIGHT OF THIS DRAWING IS RETAINED BY THE ARCHITECT AND IT MUST NOT BE REPRODUCED WITHOUT WRITTEN CONSENT

Proposed External Materials Schedule:



Main Walling:
Wienerberger - *nutcombe Multi facing brickwork*



Terreal - Rustique - *normandy sandfaced - plain concrete* vertical tile hanging



Terreal - Rustique - *new forest - plain concrete* roofing tile



windows - to be uPVC frames - colour: RAL7016 - Anthracite - glass as per spec below:

Glazing Specification:

Plots 2,3, 4, & 5:
double glazed unit - 10/ 12/ 4mm - by Pilkington to achieve Rtr = 29dB and Rw = 36dB

Plots 1 & 6:
double glazed unit - 10/ 12/ 6mm - by Pilkington to achieve Rtr = 32dB and Rw = 38dB

REV	DATE	BY	AMENDMENT
C	29.08.18	ec	glazing spec added at planners req.
B	03.08.18	ec	gen. updates
A	06.03.18	ec	gen. updates. PLANNING ISSUE

folkes architects
The Old Forge
6 Church Street
Storrington
West Sussex
RH20 4LA
t. 01903 868629
info@folkesarchitects.co.uk

CLIENT
Randall & Chisnall Construction Ltd

JOB TITLE
Development of land at the
Former Manor Filling Station
Old Shoreham Road
Lancing
BN15 0QS

DRAWING TITLE
Proposed Elevations

PLANNING ISSUE

DATE	SCALE	DRAWN BY
Jan '18	1:100 @ A1	ec
		CHECKED BY mf

JOB NO.	DRAWING NO.	REVISION
1682	2.03	C