

Side elevation as existing — Scale 1:100



Rear elevation as existing — Scale 1:100

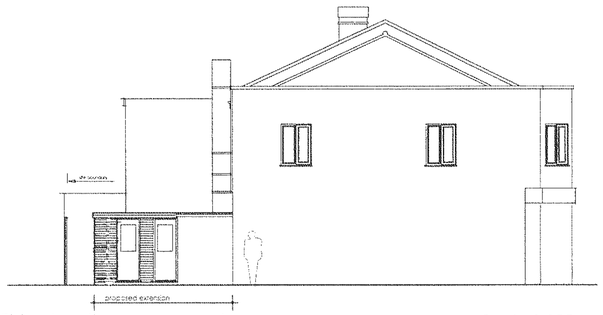

Side elevation as proposed — Scale 1:100



Rear elevation as proposed — Scale 1:100

Received
08 JUL 09

U Values for construction works to meet Part L1
Walls 0.23 w/msqK
Floor 0.17 w/msqK
Flat Roof 0.18 w/msqK
Windows & Doors 1.8 w/msq.K

Scale Bar 1:100
0m 1.0m 2.0m 3.0m 4.0m 5.0m 6.0m 7.0m 8.0m 9.0m 10.0m

Scale Bar 1:50
0m 1.0m 2.0m 3.0m 4.0m 5.0m 6.0m 7.0m 8.0m 9.0m 10.0m

Scale Bar 1:25
0m 1.0m 2.0m 3.0m 4.0m 5.0m 6.0m 7.0m 8.0m 9.0m 10.0m

site boundary

site boundary

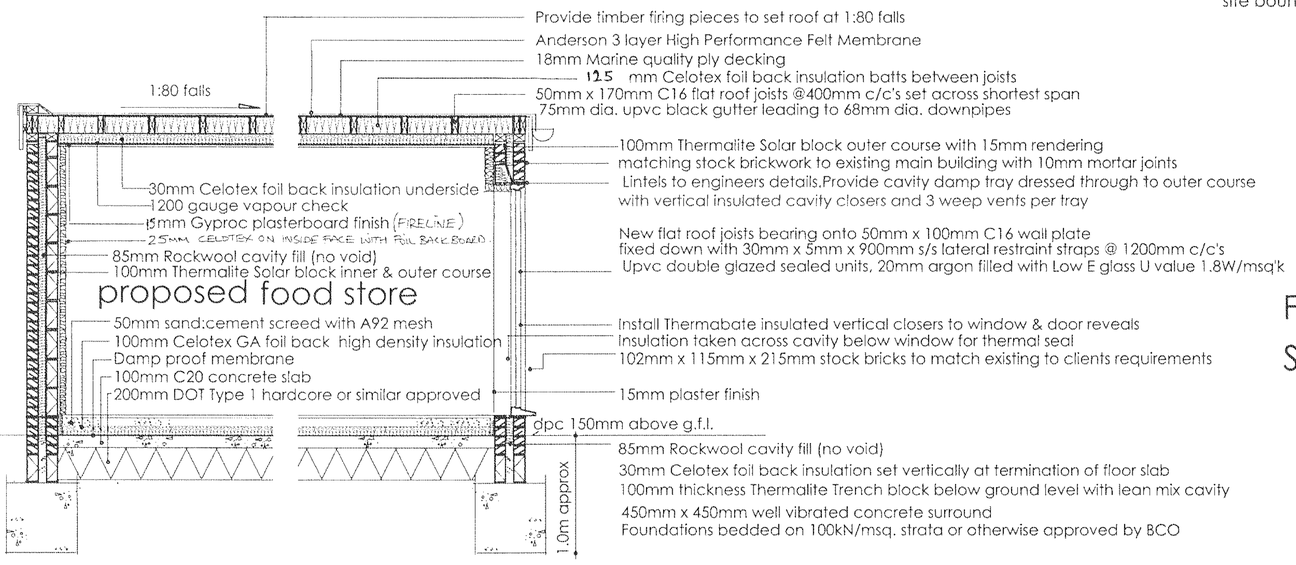

FLOOR, WALL & ROOF DETAIL - NEW EXTENSION

NOT TO SCALE

courtyard

Floor Plan as Proposed
Scale 1:25

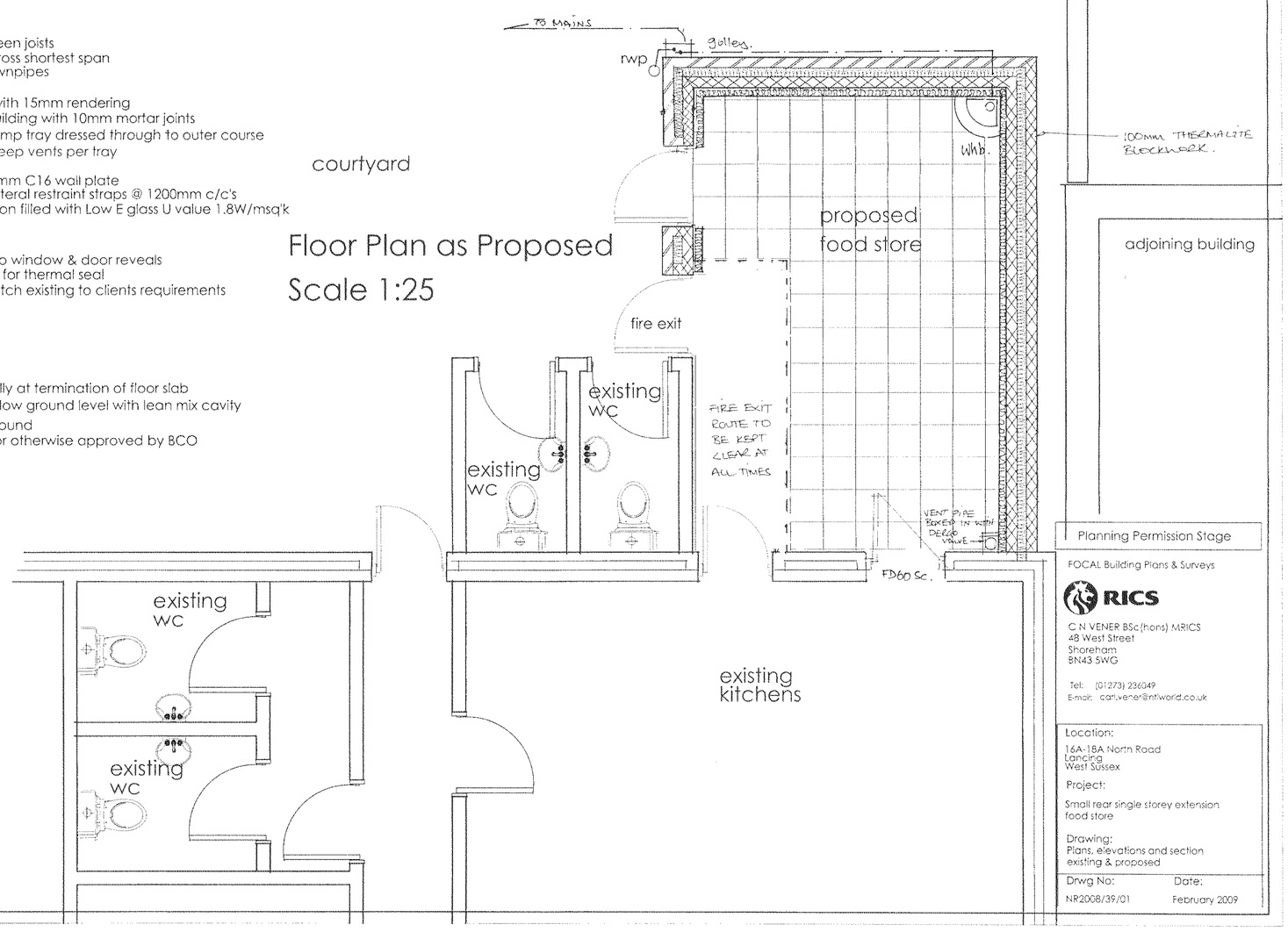

Planning Permission Stage

FOCAL Building Plans & Surveys
RICS
C N VENER BSc (hons) MRICS
48 West Street
Shoreham
BN43 5WG
Tel: (01273) 236049
E-mail: carl.vener@ntlworld.co.uk

Location:
16A-18A North Road
Lancing
West Sussex

Project:
Small rear single storey extension
food store

Drawing:
Plans, elevations and section
existing & proposed

Drwg No:	Date:
NR2008/39/01	February 2009