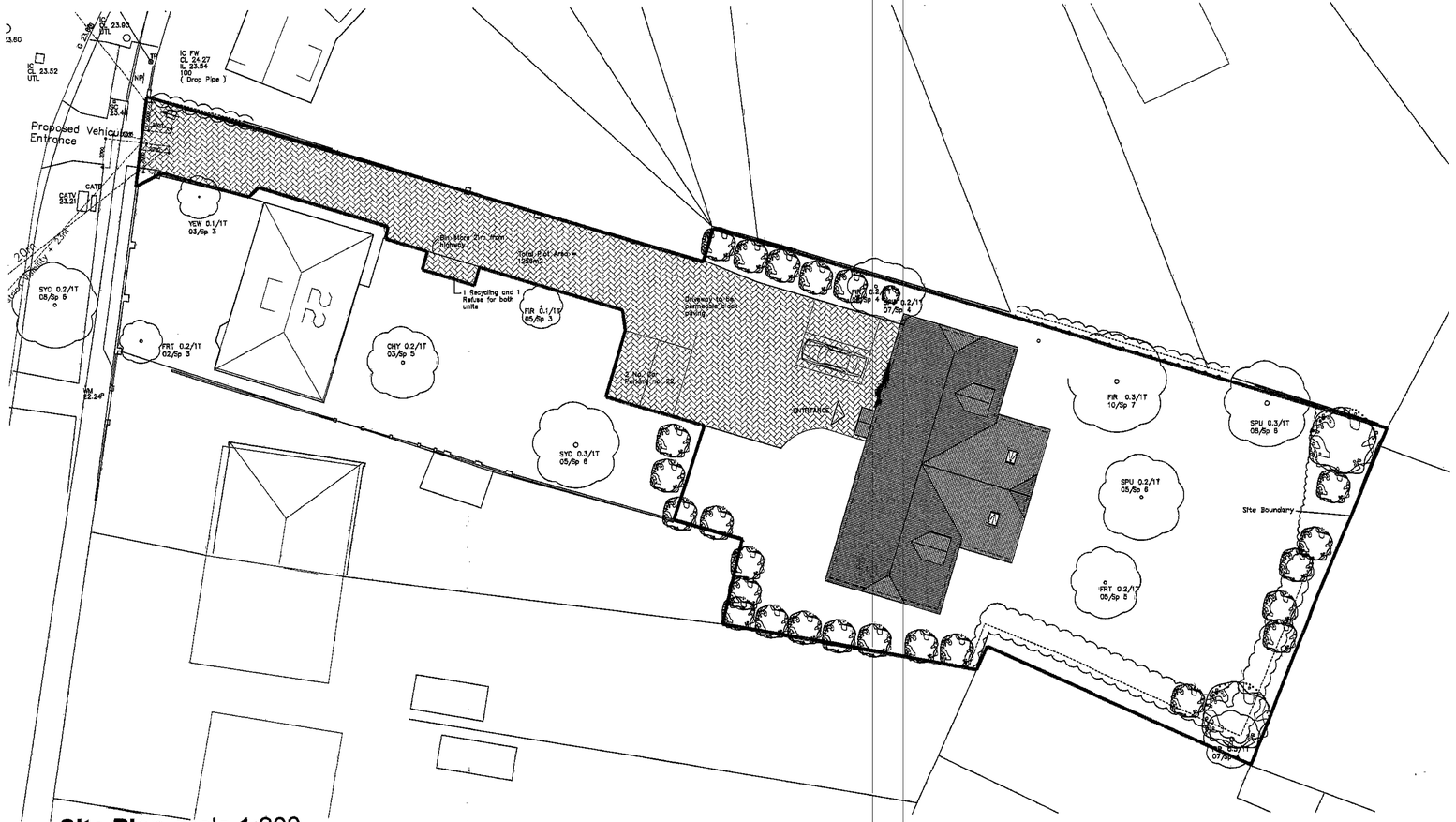

Site Plan scale 1:200

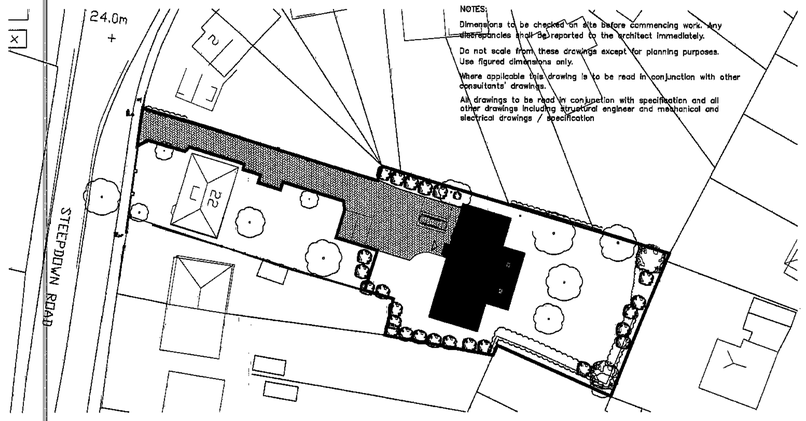

Site Block Plan
scale 1:500

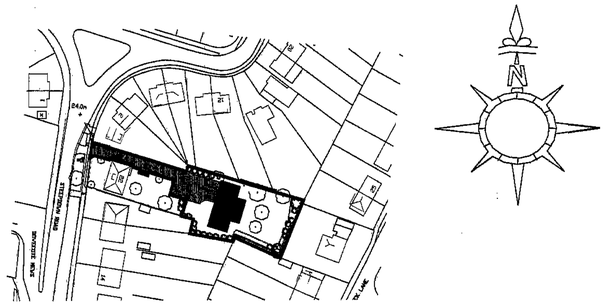

Site Location Plan scale 1:1250
© Crown Copyright 2009.
All rights reserved. Licence number 100020449



West Elevation scale 1:100

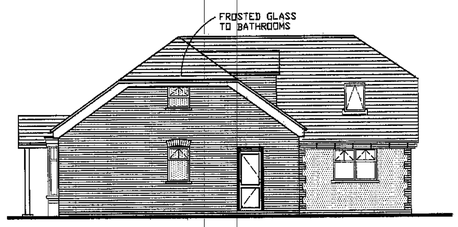

North Elevation scale 1:100

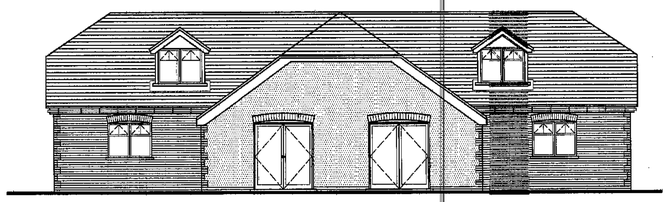

East Elevation scale 1:100



South Elevation scale 1:100

PLANNING DIVISION
PLAN
22 JUL 2009

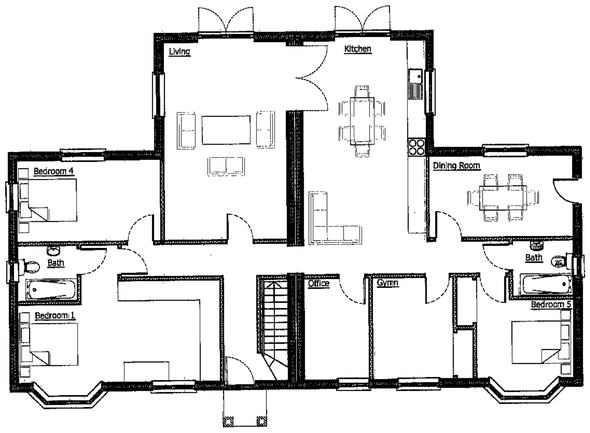

Ground Floor scale 1:100

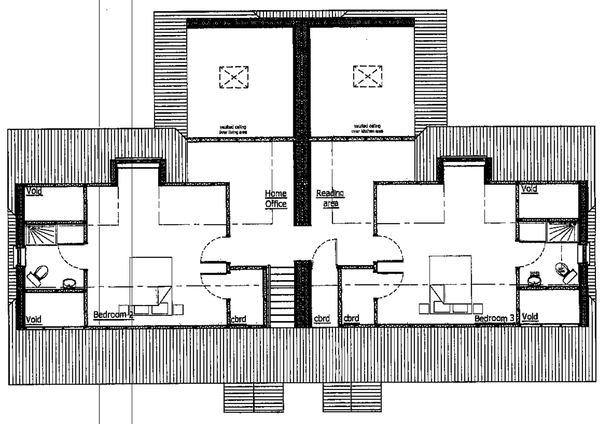

First Floor scale 1:100

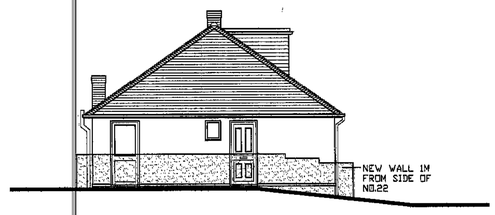

North Elevation of No.22
scale 1:100

REV	DATE	AMENDMENT	DRAWN

helyerdesign
sustainability through design
mail@helyerdesign.co.uk www.helyerdesign.co.uk.
1 The Old Flour Mill, Emsworth, PO10 7BT
01243 370 715

CLIENT Mr Matthew Charman

PROJECT
22 Steepdown Road
Lancing

DRAWING: General Arrangement Proposed
SCALE: 1:20

DATE July 09
DRAWN MH
DRAWING NUMBER 09068/01
REVISION