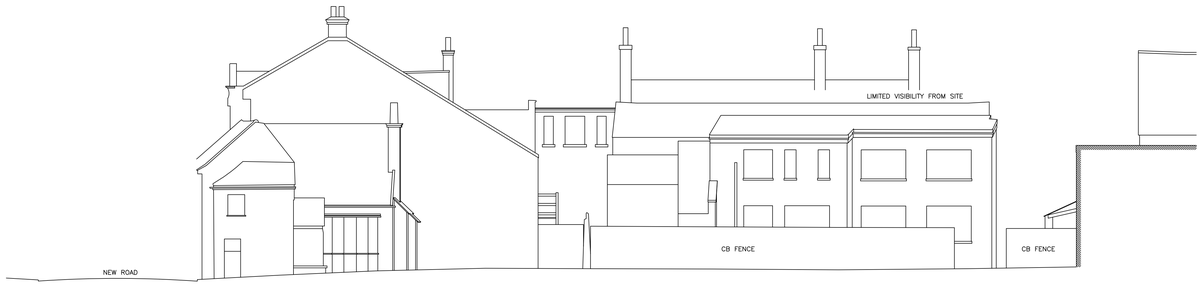

DATUM 20.00m

SECTION A–A

DATUM 20.00m

SECTION B–B

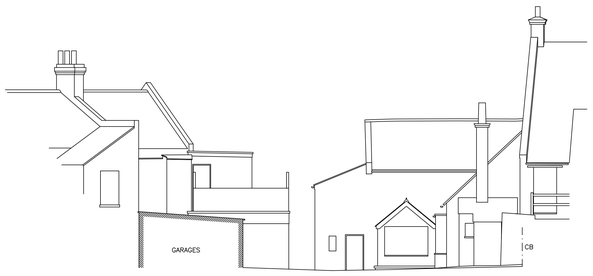

DATUM 20.00m

SECTION C–C

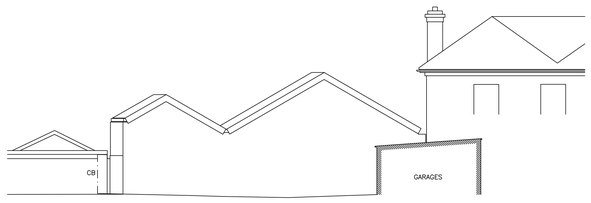

DATUM 20.00m

SECTION D–D

0m 1 2 3 4 5m 10m

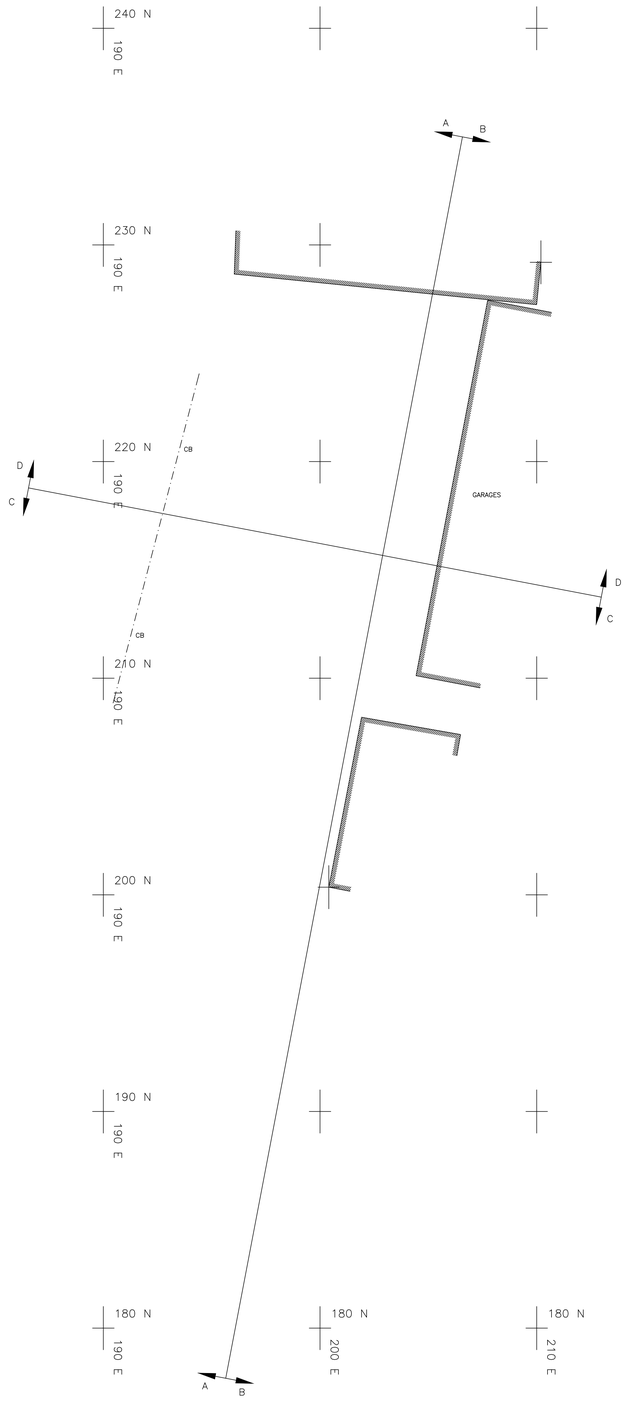

LAYER INFORMATION

0	EMPTY
BORDER	BLOCK & BORDER
BTELECOM	BRITISH TELECOM MH'S ETC.
BTLINES	BRITISH TELECOM ROUTES
CABLETV	CABLE TV CABLES
CABLETV	CABLE TV COVERS
CONTOURS	CONTOURS
DRAINAGE	MANHOLE COVERS
DRAINAGE	INVT. GULLYS ETC.
ELECTRIC	ELECTRICAL MH'S ETC.
FOUL	FOUL DRAIN
FOUL	FOUL WATER MH'S
FURNITURE	STREET FURNITURE
GAS	GAS MH'S,VALVES ETC.
GASLINES	GAS ROUTING
GRID	GRID
GRID-5	GRID-5
ROADS	ROAD OUTLINE
STATIONS	SURVEY STATIONS
STORM	STORM WATER MH'S, GULLY'S ETC.
SURFACES	SURFACE EDGES
TEXT	TEXT
TREES	TREE OUTLINE & FOLIAGE
UNDERMH	UNDERMH SERVICES
WALLS	WALLS
WATER	WATER OUTLINE
WSERVICES	WATER METERS, STOP VALVES ETC.

LINETYPES & SYMBOLS

- BUILDING OUTLINE
- KERB LINE
- FENCE
- SURFACE EDGE
- FOUL DRAINAGE
- STORM DRAINAGE
- GAS PIPES
- WATER SERVICE PIPES
- BRITISH TELECOM CABLES
- ELECTRICITY CABLES
- OVERHEAD CABLES
- FOLIAGE OUTLINE
- SURVEY STATION
- GATES
- TREE CANOPY
- SLOPE SYMBOL

LEGEND

AV	AIR VALVE	NP	NAME PLATE
B	BOLLARD	OB	OPEN BOARDED FENCE
BB	BUS BEACON	OR	OPEN RAILING FENCE
BM	OS BENCH MARK	P	POST
BS	BUS STOP	PC	POST & CHAIN FENCE
BTB	BRITISH TELECOM BOX	PH	PUBLIC PHONE BOX
BW	BARB WIRE FENCE	PH	PUBLIC HOUSE
CB	CLOSE BOARD FENCE	PL	PAVEMENT LIGHT
CH	CHAINED	PO	POST & OBJECT
CHV	CHANNEL	PR	POST & RAIL FENCE
CI	CORRUGATED IRON FENCE	PW	POST & WIRE FENCE
CL	CHAIN LINK FENCE	RCW	RECTANGULAR MESH
CM	CELLAR MANHOLE	RE	RIDGING EYE
CP	CHESTNUT PALING FENCE	RS	ROAD SIGN
CPV	CHARGE POINT VOLT	RW	RETAINING WALL
DC	DRAINAGE CHANNEL	SIP	SERVICE INDICATOR POST
DK	DROP KERB	SV	STOP VALVE
ELEC SUB	ELECTRIC SUB	TB	TELEPHONE BOX
ES	STATION	TP	TELEGRAPH POLE
EP	ELECTRICITY POLE	TS	TRAFFIC SIGNAL
FB	FIBRE BOARD	UC	UNCLIMBABLE LIP
FE	FIRE ESCAPE	VP	VENT PIPE
FH	FIRE HYDRANT	WB	WASTE BIN
FL	FLOOD LIGHT	WM	WATER METER
FS	FLAGSTAFF	WO	WASH OUT
G	GULLY		
GB	GRAVEL BED		
GV	GAS VALVE		
H	HYDRANT		
IC	INSPECTION COVER		
IL	INVERT LEVEL		
IR	IRON RAILINGS		
KO	KERB OUTLET (GULLY)		
LC	LIGHT COLUMN		
LB	LETTER BOX		
MSC	MIXED CONSTRUCTION FENCE		
MT	MARKER		
MHBT	MANHOLE TELECOM		
MHE	ELECTRICAL		
MHGC	GAS		
MHSC	SEWERAGE		
MP	MILE POST		
NB	NOTICE BOARD		

NORTH (INDICATIVE)

M.J.ZARA ASSOCIATES
LAND AND MEASURED BUILDING SURVEYORS
139 HIGH STREET – LEWES
EAST SUSSEX – BN7 1XS
TEL 01273 472492
E-MAIL mjzaraassociates@gmail.com

SITE
EAST STREET
SHOREHAM BY SEA

CLIENT
TURNER ASSOCIATES
2d ST JOHNS ROAD
HOVE, EAST SUSSEX, BN3 2FB

NOTES
LEVELS BASED ON PREVIOUS SURVEY
FROM 2008. EXTRACT SUPPLIED BY CLIENT.

ROAD LEVELS ARE CHANNEL LEVELS
JOB REF. 9594

SCALE 1:100	SHEET SIZE A0 LANDSCAPE
DATE MARCH 2023	SURVEYED BY T.C