0 1 2 3 4 5 Metres

N

Existing Ground Floor Plan 1:50

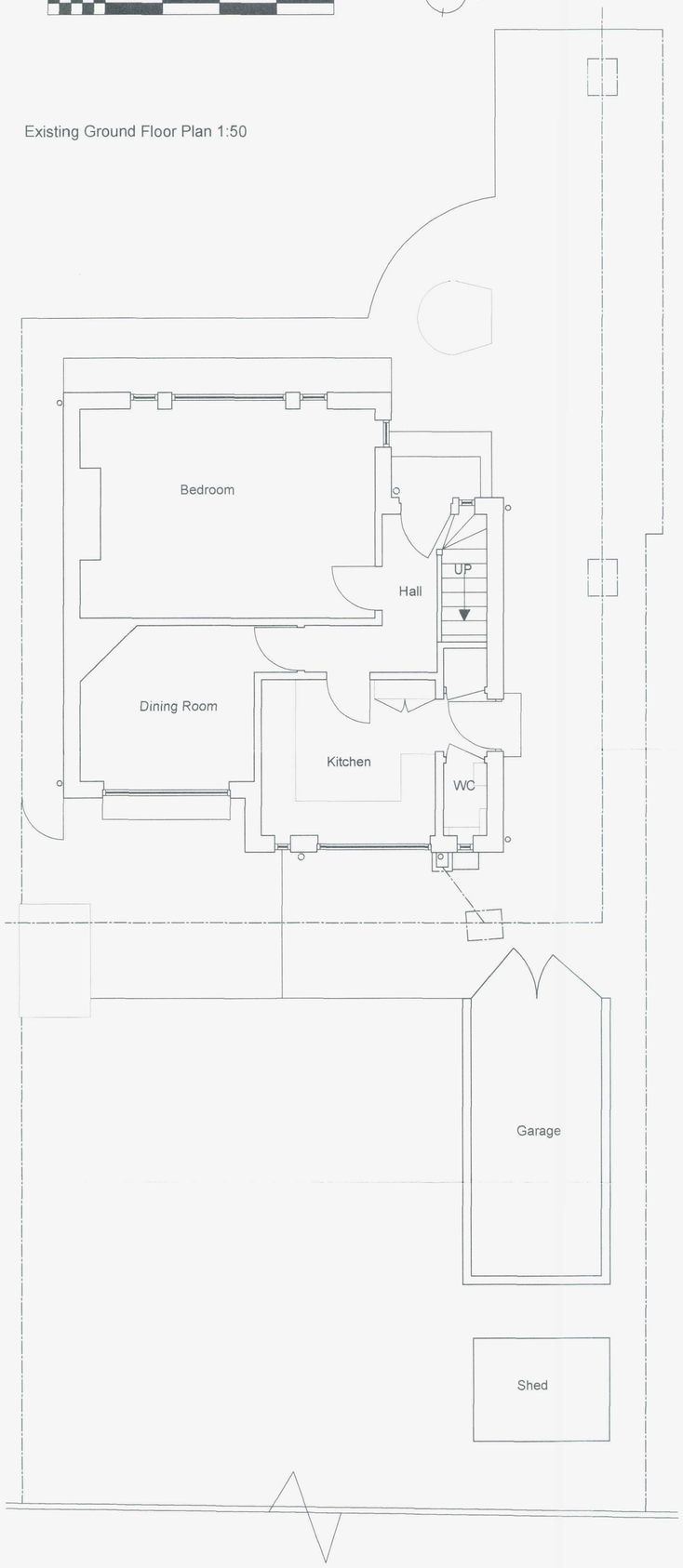

0 1 2 3 4 5 Metres

N

Proposed Ground Floor Plan 1:50

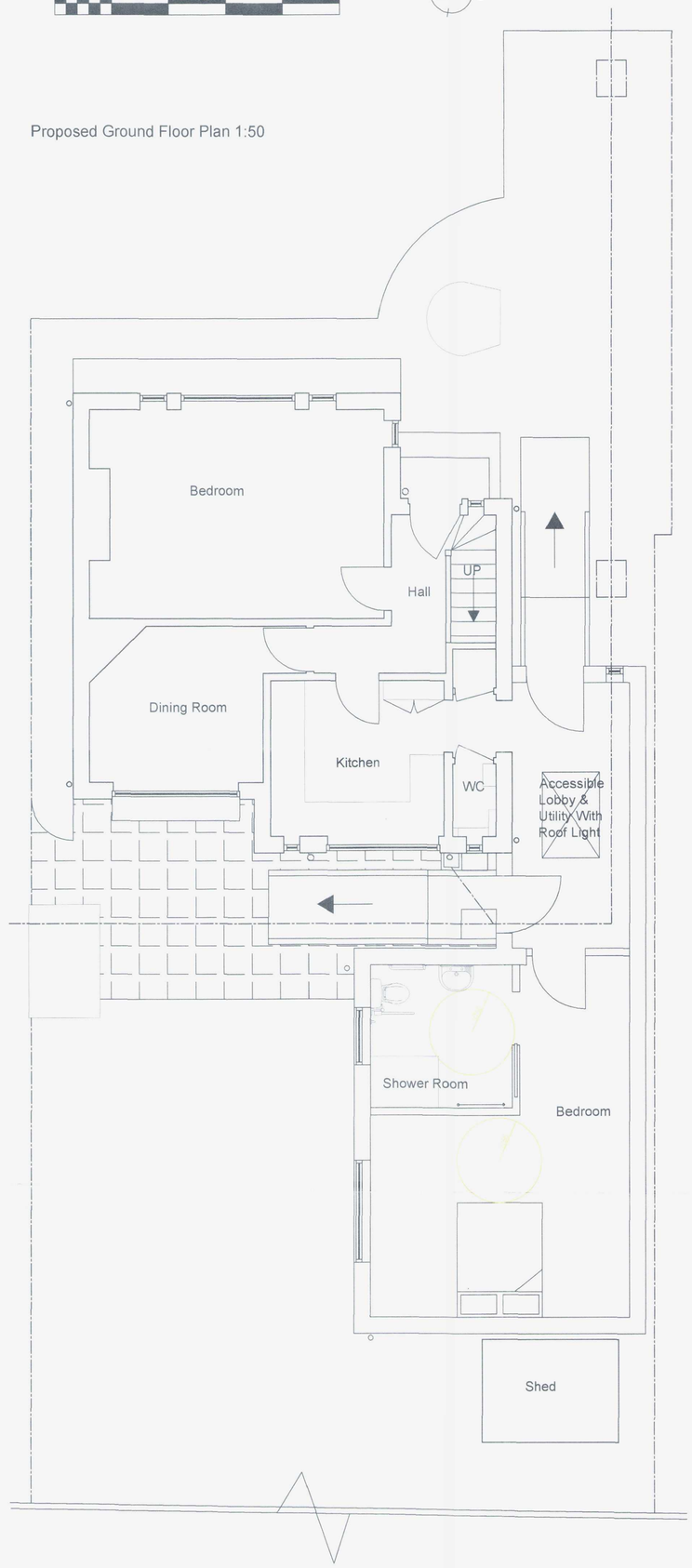

Existing East Elevation 1:100



Proposed East Elevation 1:100



Existing South Elevation 1:100



Existing West Elevation 1:100



Proposed South Elevation 1:100

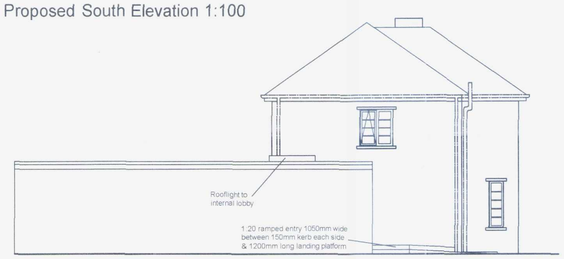

Proposed West Elevation 1:100



Existing North Elevation 1:100

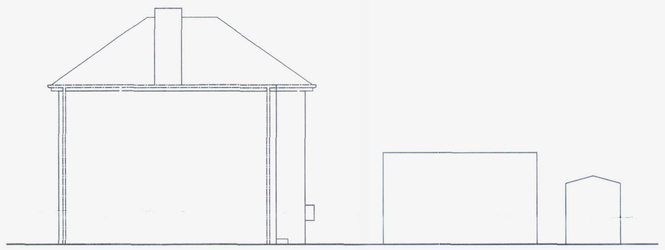

Proposed North Elevation 1:100



Notes

Do not scale

Except for Planning purposes.

The contractor is required to check all dimensions on site before work commences.

All goods, materials and workmanship to comply with current Building Regulations BSS and COP's and such other requirements as the local/statutory authorities' enforcement officer may consider necessary.

This drawing is copyright of Crowther Overton-Hart

ADUR & WORTHING BC PLANNING SERVICE
AWDM/ 0355/13
DATE VALID - 4 APR 2013

B - Amend scale bars, add extg garage MS
A - Amended to client/OT meeting req's MS

Revision Initial

Project

1 The Close
Shoreham By Sea

Drawing

Preliminary Design

Client Mr S Hubbard

Scale As noted

Date Feb '13

Drawn By MS Checked By ROH

Preliminary	■	Tender	□
Planning	□	Construction	□
Building Regulations	□	As Built	□

Drawing No. 142/13.01

Revision B

crowther overton-hart
Tel: 01903 816290 Fax: 01903 814163
E-mail: reception@cohsurveyors.co.uk

RICS