All work to comply with building regulations and planning consent.
Workmanship and materials to comply with British standards and code of practice.
Scaled dimensions are approximate, take exact dimensions from site.
This drawing was prepared for local authority approval and not as a working drawing.
LOCAL AUTHORITY MAY SCALE THE DRAWING
Any deviation from the drawing to be agreed with the local authority.
Any queries to be agreed prior to construction.
See separate details for Structural engineers calculations.

ADUR & WORTHING
PLANNING SERVICES
PLAN AWDM/0633/14
DATE VALID 26 JUN 2014
AMENDED



FRONT ELEVATION 1:50 AT A1

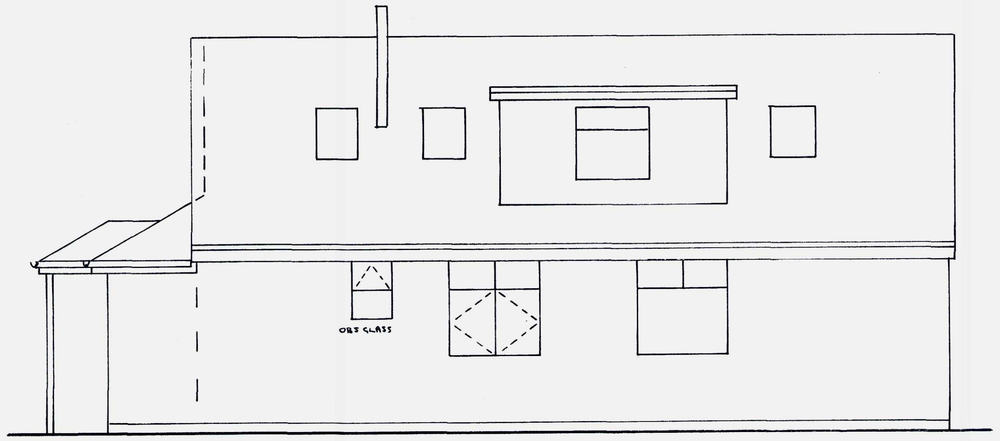

SIDE ELEVATION FROM 19 1:50 AT A1

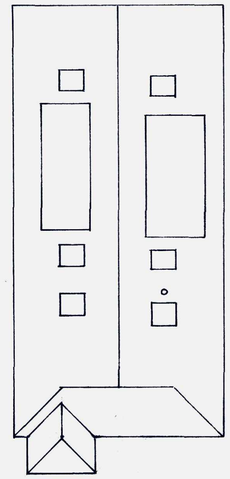

ROOF PLAN 1:100 AT A1.
C704-5.

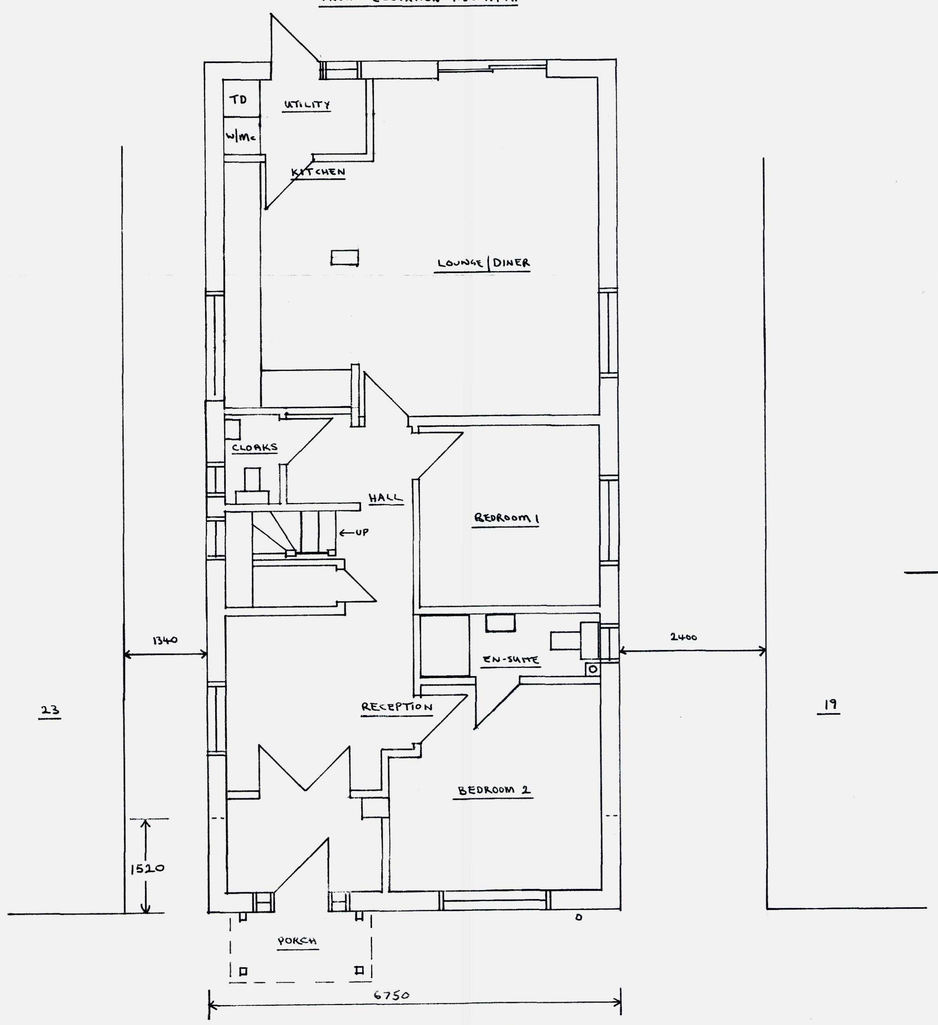

GROUND FLOOR PLAN 1:50 AT A1



SIDE ELEVATION FROM 23 1:50 AT A1

SCALE BAR 1:50 0 1 2 3 4 5 1.5 2.5 3.5 4.5

Tony Standing Designs
Drawing for Domestic Extensions

Title	PROPOSED REPLACEMENT FRONT EXTENSION AT 21 THE MEADWAY, SHOREHAM BEACH BN43 5RN				
Client	MR & MRS PACKER				
Drawn By: T.S. Date JULY 2011	Drawing Revision	C704-2 ~~A~~ ~~B~~ C	Scale	AS SHOWN	

Mr A J G Standing
39 Hills Road,
Steyning BN44 3QG
Phone: 01903 814151 [redacted]