Erringham Farm

Block Plan Scale 1:500

Buildings shaded grey are owned, those without shading are not

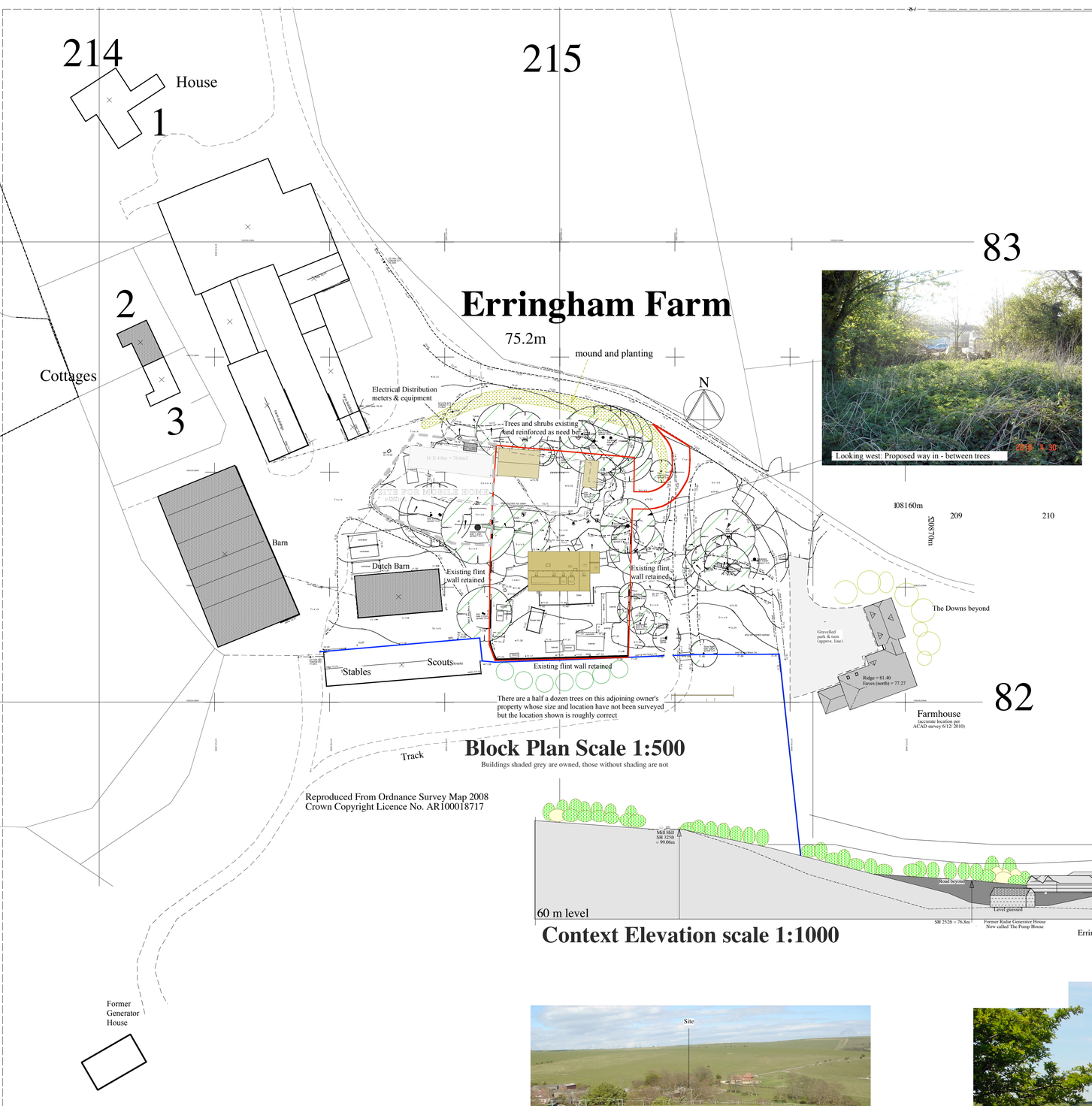

Reproduced From Ordnance Survey Map 2008
Crown Copyright Licence No. AR100018717

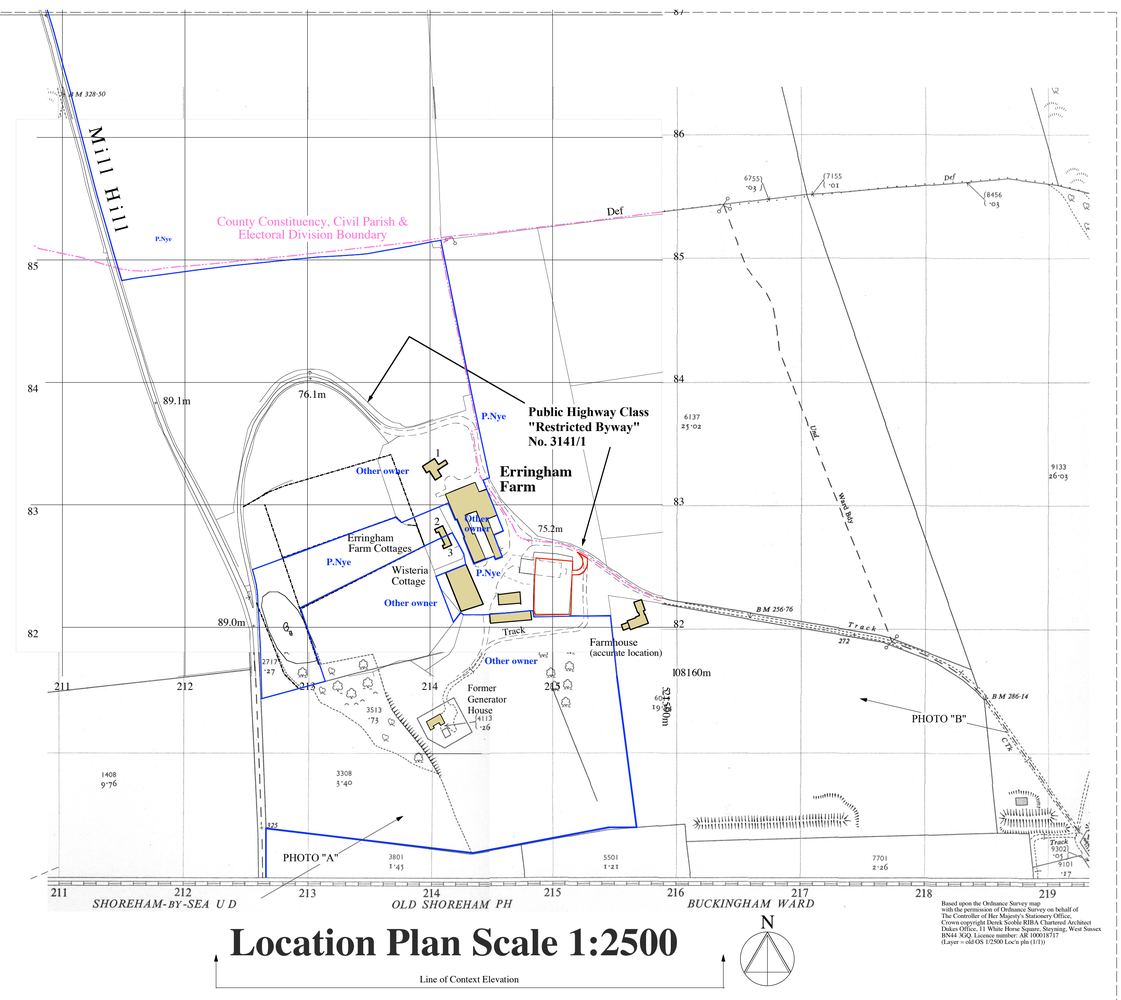

Location Plan Scale 1:2500

Line of Context Elevation

Based upon the Ordinance Survey map with the permission of Ordnance Survey on behalf of The Controller of Her Majesty's Stationery Office, Crown copyright Derek Scoble RIBA Chartered Architect Dukes Office, 11 White Horse Square, Steyning, West Sussex BN44 3GQ. Licence number: AR 100018717 (Layer = old OS 1/2500 Loc'n pln (1/1))

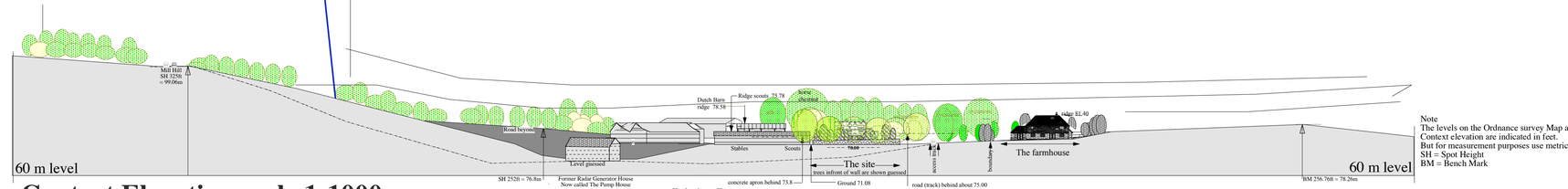

Context Elevation scale 1:1000

Note
The levels on the Ordnance survey Map and Context elevation are indicated in feet.
But for measurement purposes use metric.
SH = Spot Height
BM = Bench Mark





Safety Warning

Anyone wishing to inspect the site is advised to contact the applicant and ask for an accompanied visit as guard dogs are kept there.

PLANNING APPLICATION lodged January 2011
LPA Ref: DC/11/0???

1 of 3 DRAWINGS NUMBERED 2007/26B/30B, 31, 32

Derek Scoble RIBA Chartered Architect & Associates
Dukes Offices, 11 White Horse Square, Steyning, West Sussex, BN44 3GQ **Tel: 01903 817 050** <scoblearch@btconnect.com> www.scoblearchitects.com

Revisions: 22/12/2010 DS This drawing reworked to apply survey levels received December 2010
A. 06.01.2011 DS Context elevation amended with correct levels and indicative elevation; trees infront shown guessed
B. 18.01.2011 DS Red line modified; adjusted for Pig App.

Original size A1

Scale bar measure as: 250m @ 1/2500; 125m @ 1/1250; 50m @ 1/500; 20m @ 1/200; 10m @ 1/100; 5m @ 1/50

This drawing is Copyright: Refer to Architects concerning Licence for use

Title of project: Re-siting and detailed design of previously approved farm cottage (DC/10/0184) - (Drg. 30Mb / Compressed pdf 4Mb)

Client: **Peter Nye** Location: **Erringham Farm, Shoreham by Sea, West Sussex, BN43 5FA** (OS TQ 52150/10823)

Date: **14th January 2011** Drawn : **DS** Scale(s): **1:500, 1:1000 1:2500**

Title: **Location Plan/Block Plan/Context Elevation/Photographs** Drawing No: **2007/26B/30B**